

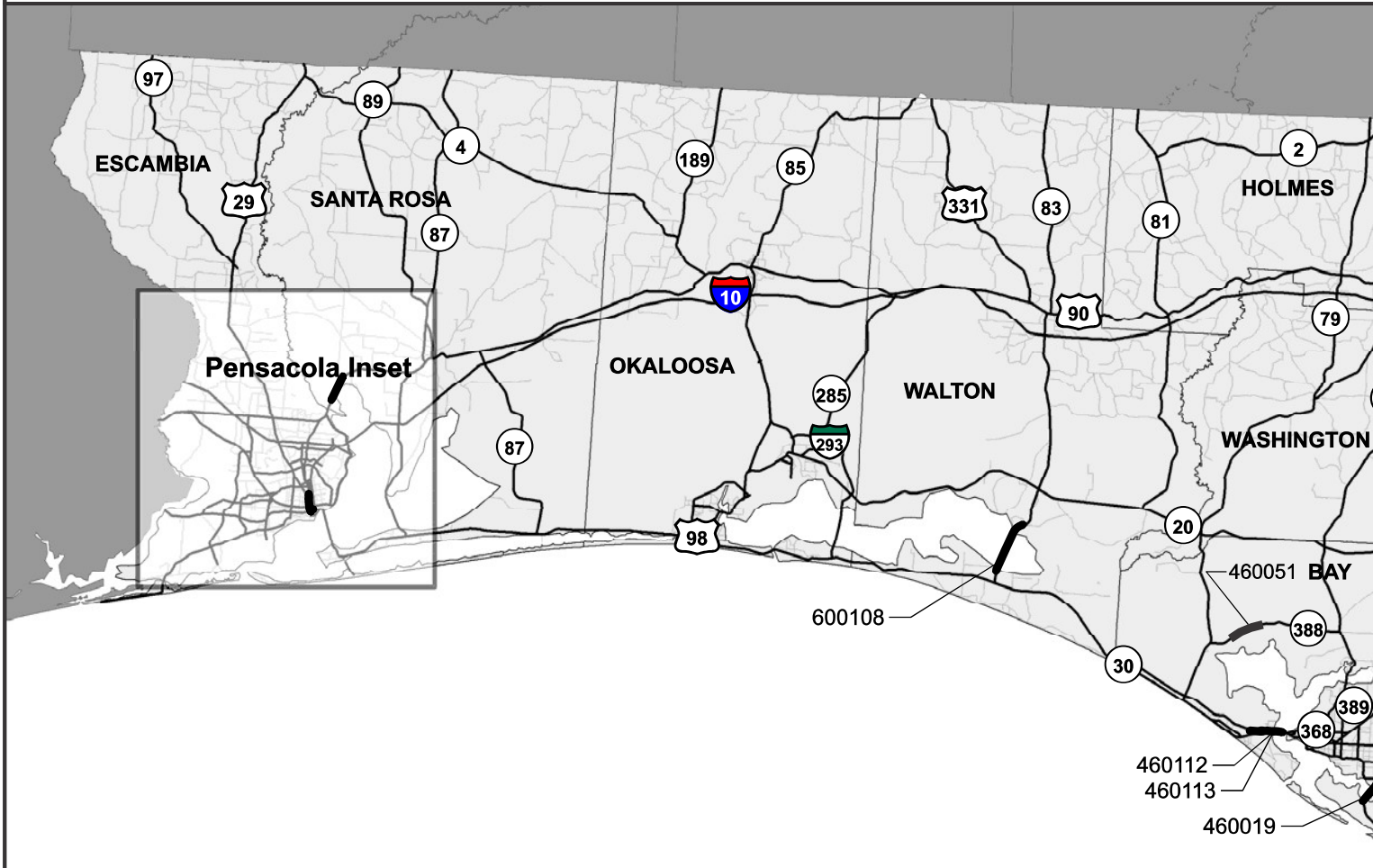
BRIDGE RESTRICTIONS - JUNE 2021







TTT-1

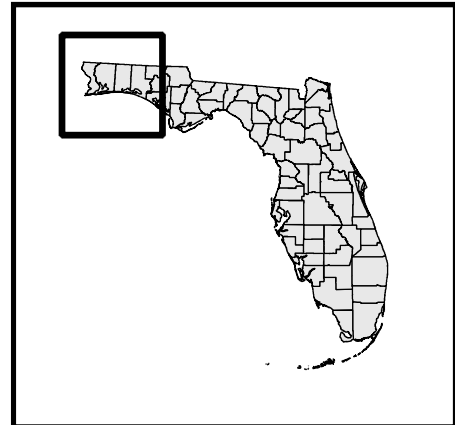
Pensacola/ West Panhandle

**ONLY STATE OWNED
BRIDGES SHOWN**



LEGEND

-  Route with Restricted Bridge(s)
-  Route without Restricted Bridge(s)
-  Non-State Maintained Road
-  ##### Restricted Bridge Number



BRIDGE RESTRICTIONS - JUNE 2021







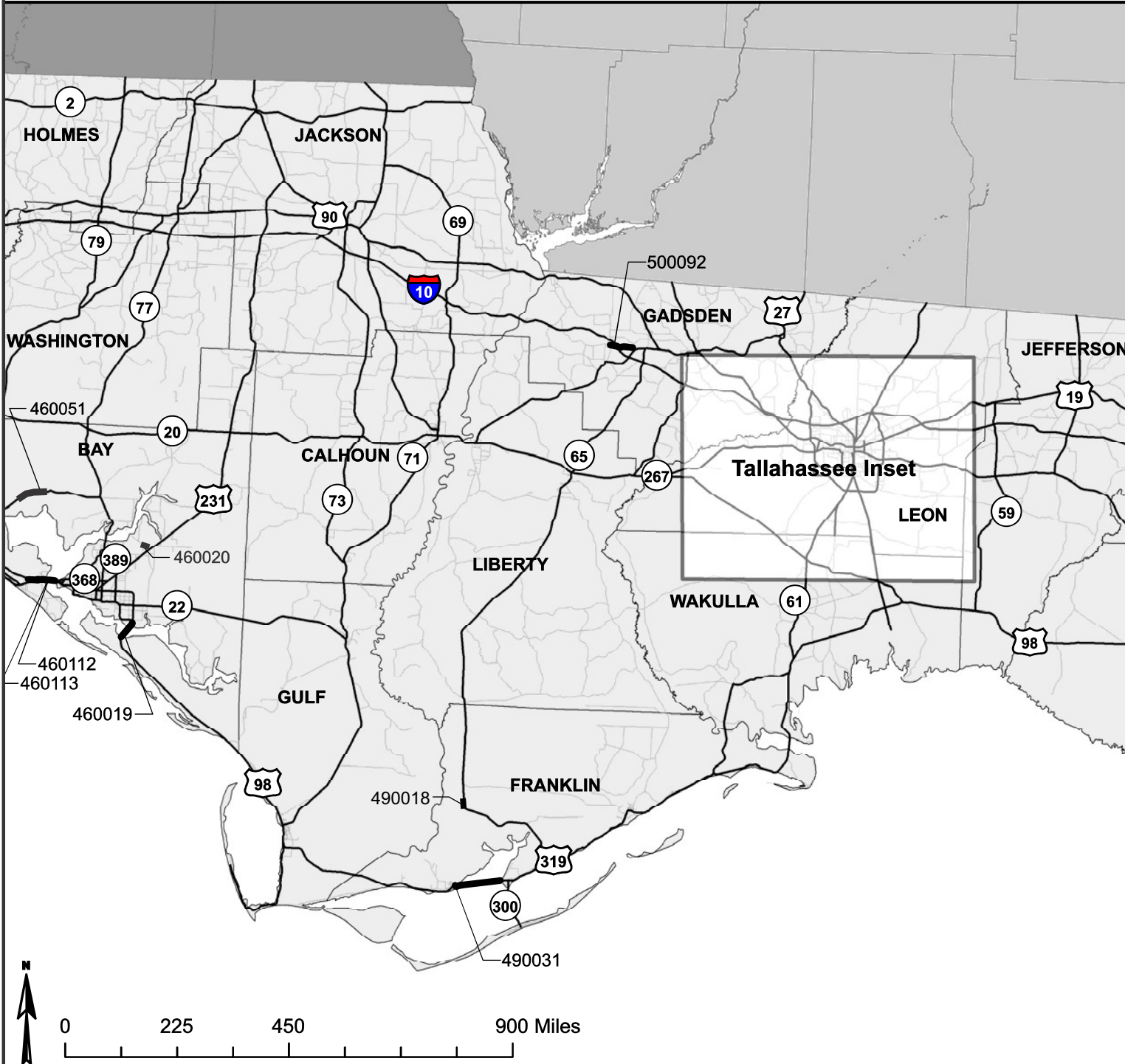
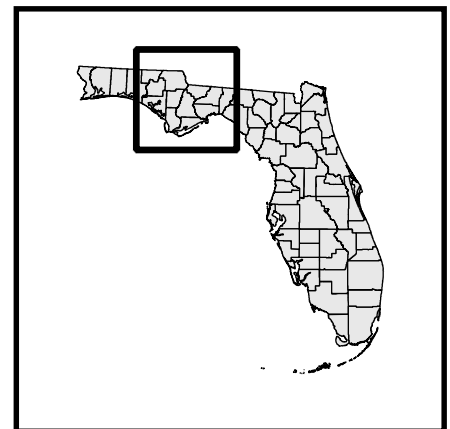
TTT-1

Tallahassee/ Central Panhandle

**ONLY STATE OWNED
BRIDGES SHOWN**

LEGEND

-  Route with Restricted Bridge(s)
-  Route without Restricted Bridge(s)
-  Non-State Maintained Road
-  ##### Restricted Bridge Number



BRIDGE RESTRICTIONS - JUNE 2021







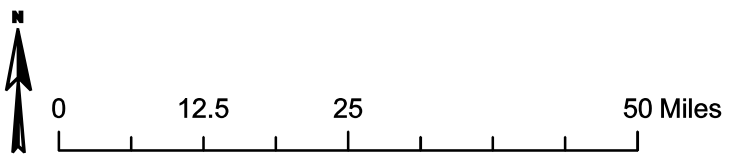
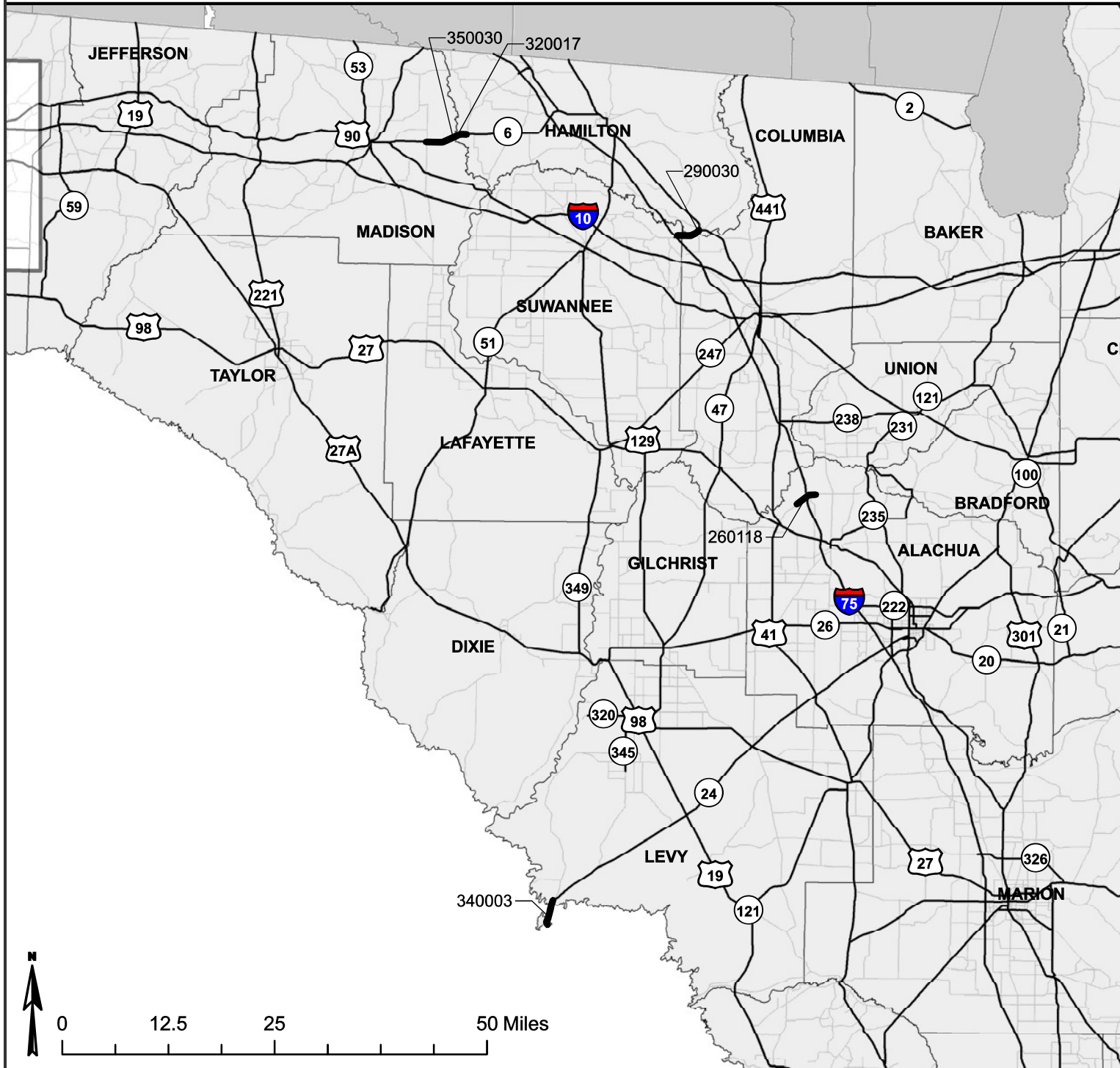
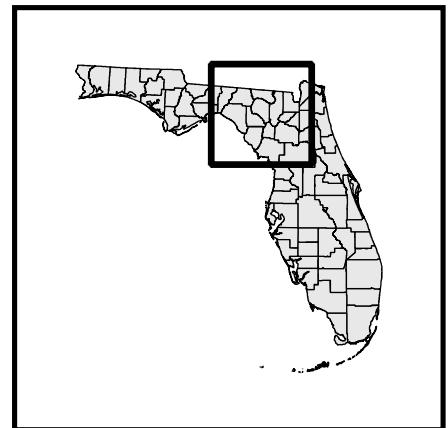
TTT-1

Lake City

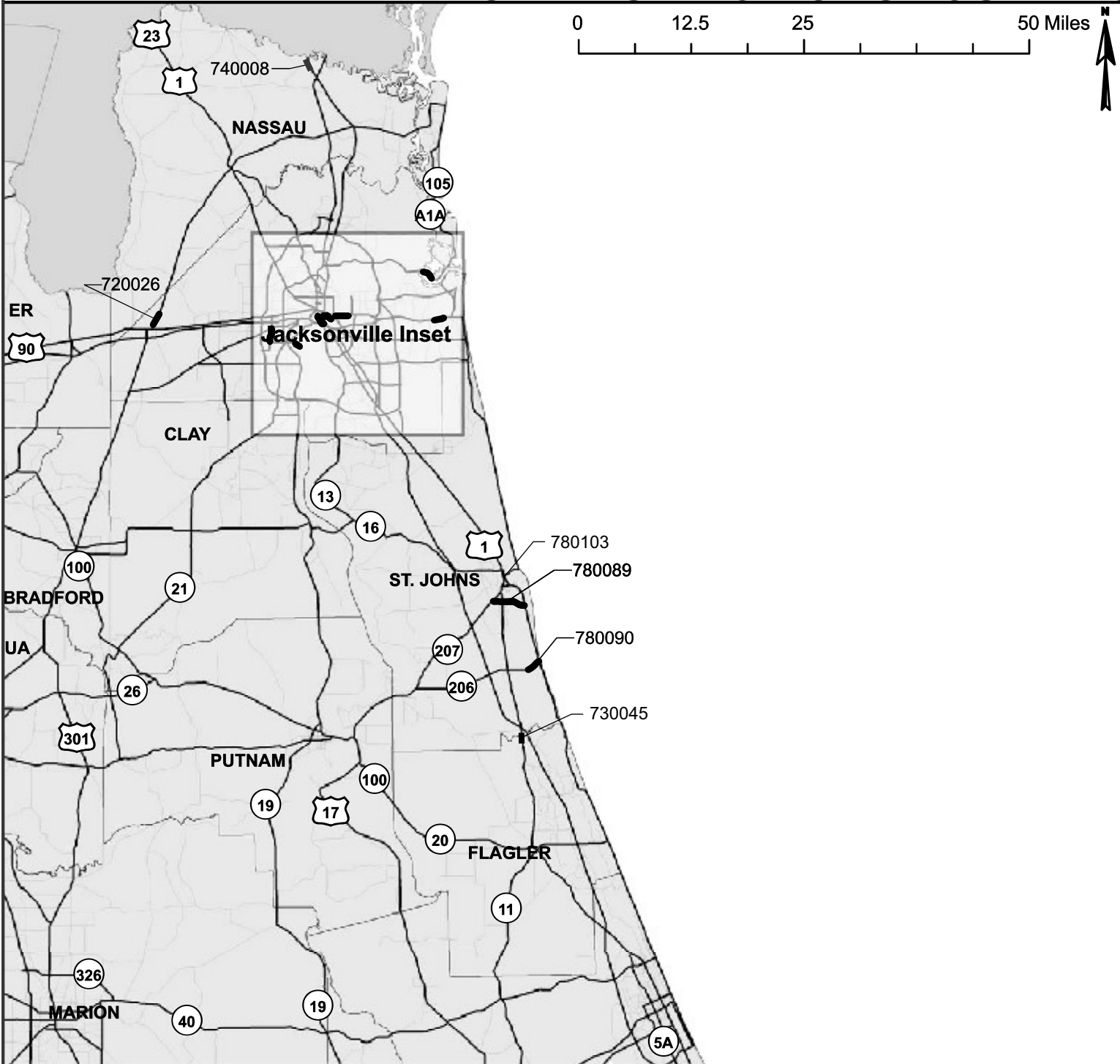
**ONLY STATE OWNED
BRIDGES SHOWN**

LEGEND

-  Route with Restricted Bridge(s)
-  Route without Restricted Bridge(s)
-  Non-State Maintained Road
-  # Restricted Bridge Number



BRIDGE RESTRICTIONS - JUNE 2021







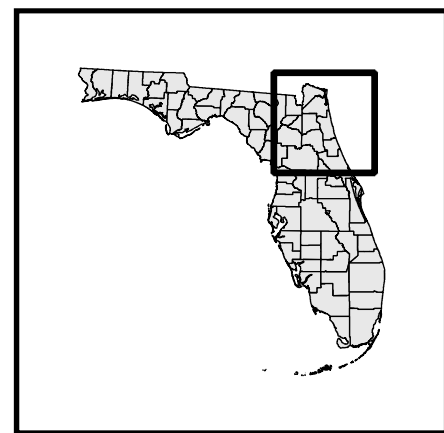
TTT-1

Jacksonville

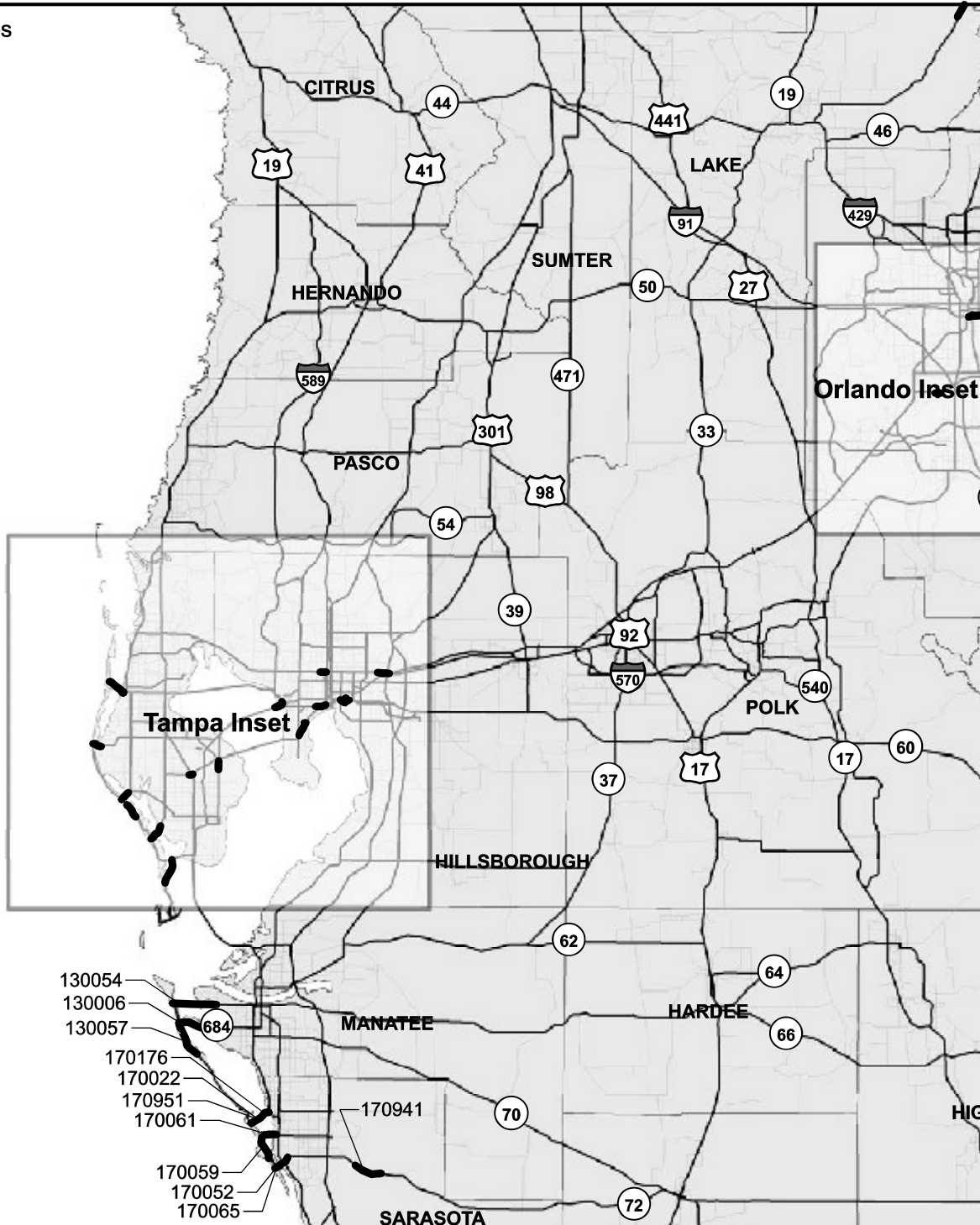
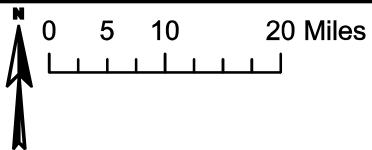
**ONLY STATE OWNED
BRIDGES SHOWN**

LEGEND

-  Route with Restricted Bridge(s)
-  Route without Restricted Bridge(s)
-  Non-State Maintained Road
-  ##### Restricted Bridge Number



BRIDGE RESTRICTIONS - JUNE 2021



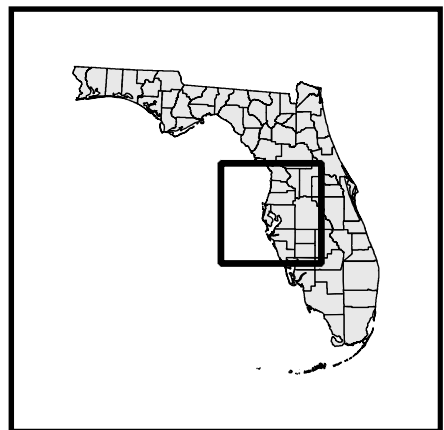
TTT-1

Tampa

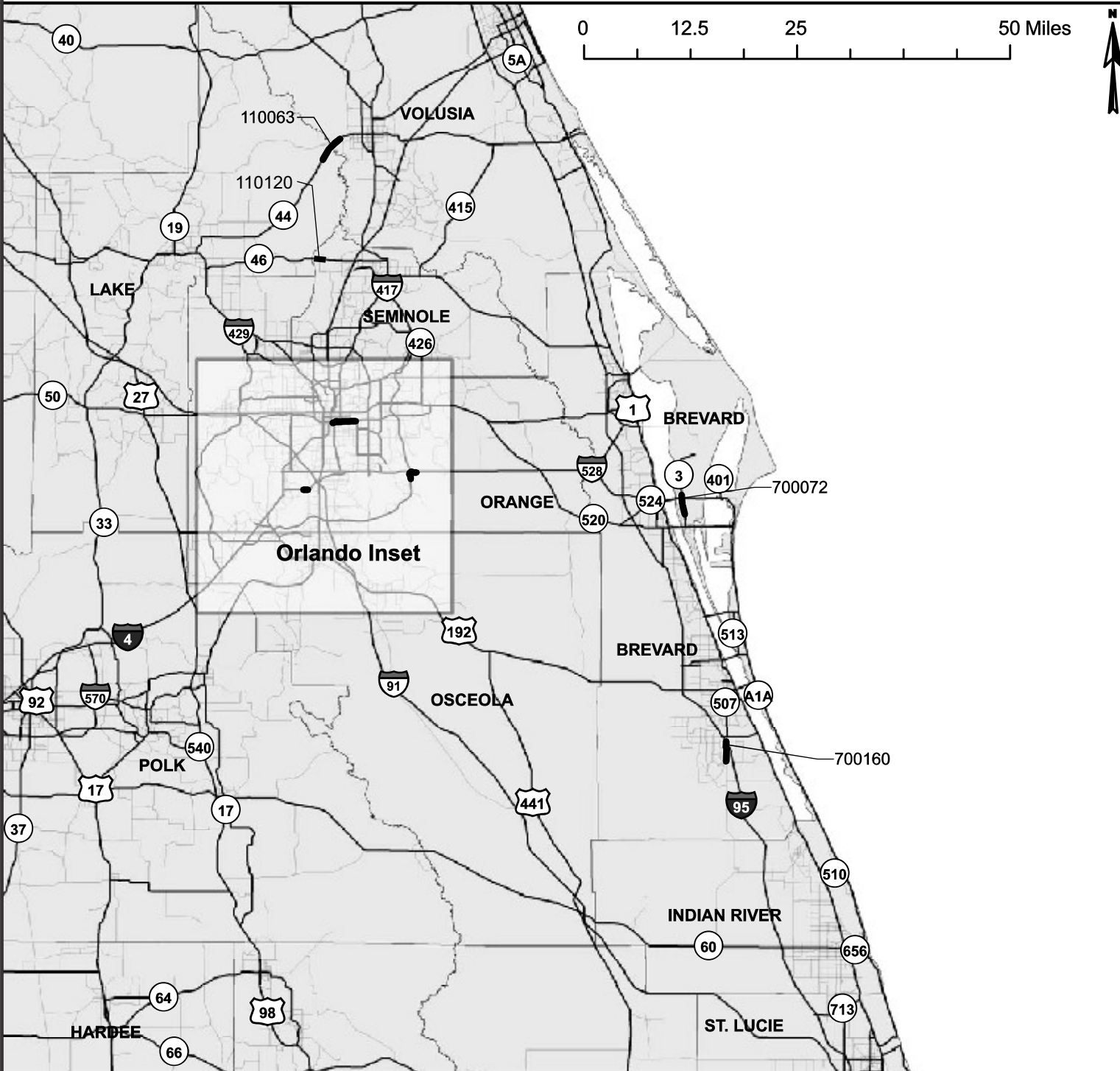
**ONLY STATE OWNED
BRIDGES SHOWN**

LEGEND

- Thick black line: Route with Restricted Bridge(s)
- Thin black line: Route without Restricted Bridge(s)
- Light gray line: Non-State Maintained Road
- #####: Restricted Bridge Number



BRIDGE RESTRICTIONS - JUNE 2021







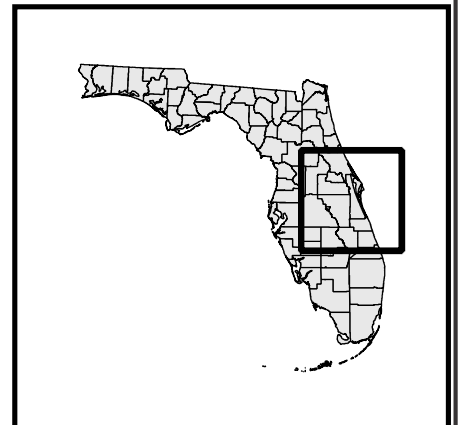
TTT-1

Orlando

**ONLY STATE OWNED
BRIDGES SHOWN**

LEGEND

-  Route with Restricted Bridge(s)
-  Route without Restricted Bridge(s)
-  Non-State Maintained Road
-  ##### Restricted Bridge Number



BRIDGE RESTRICTIONS - JUNE 2021







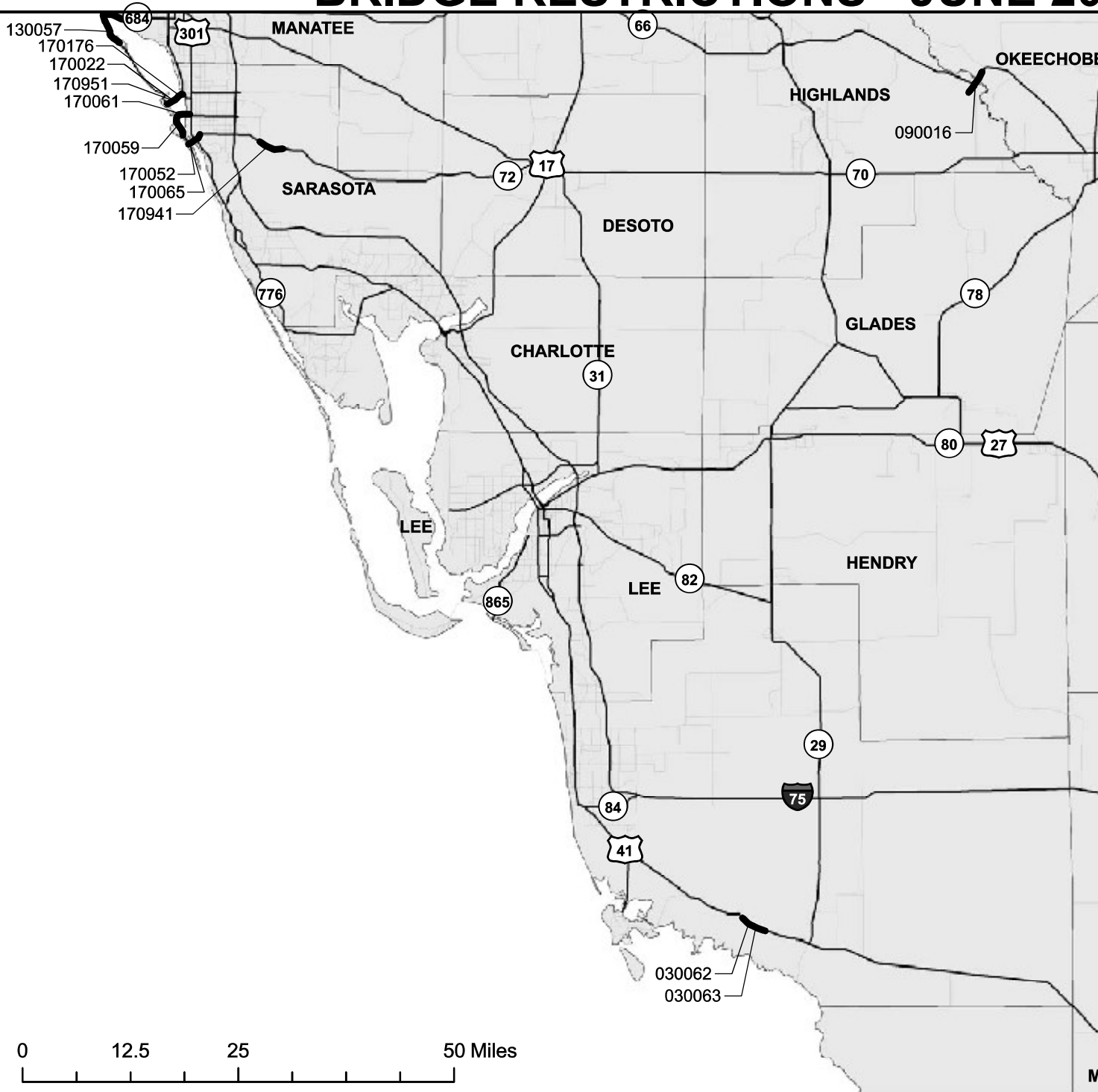
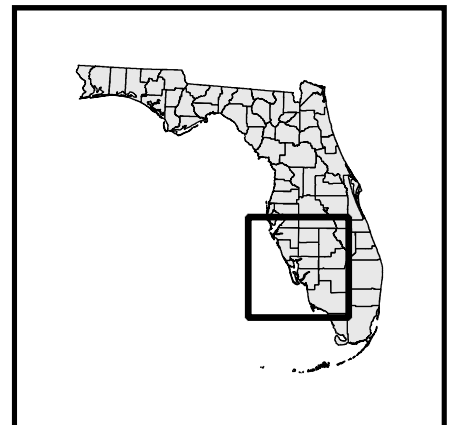
TTT-1

Sarasota

**ONLY STATE OWNED
BRIDGES SHOWN**

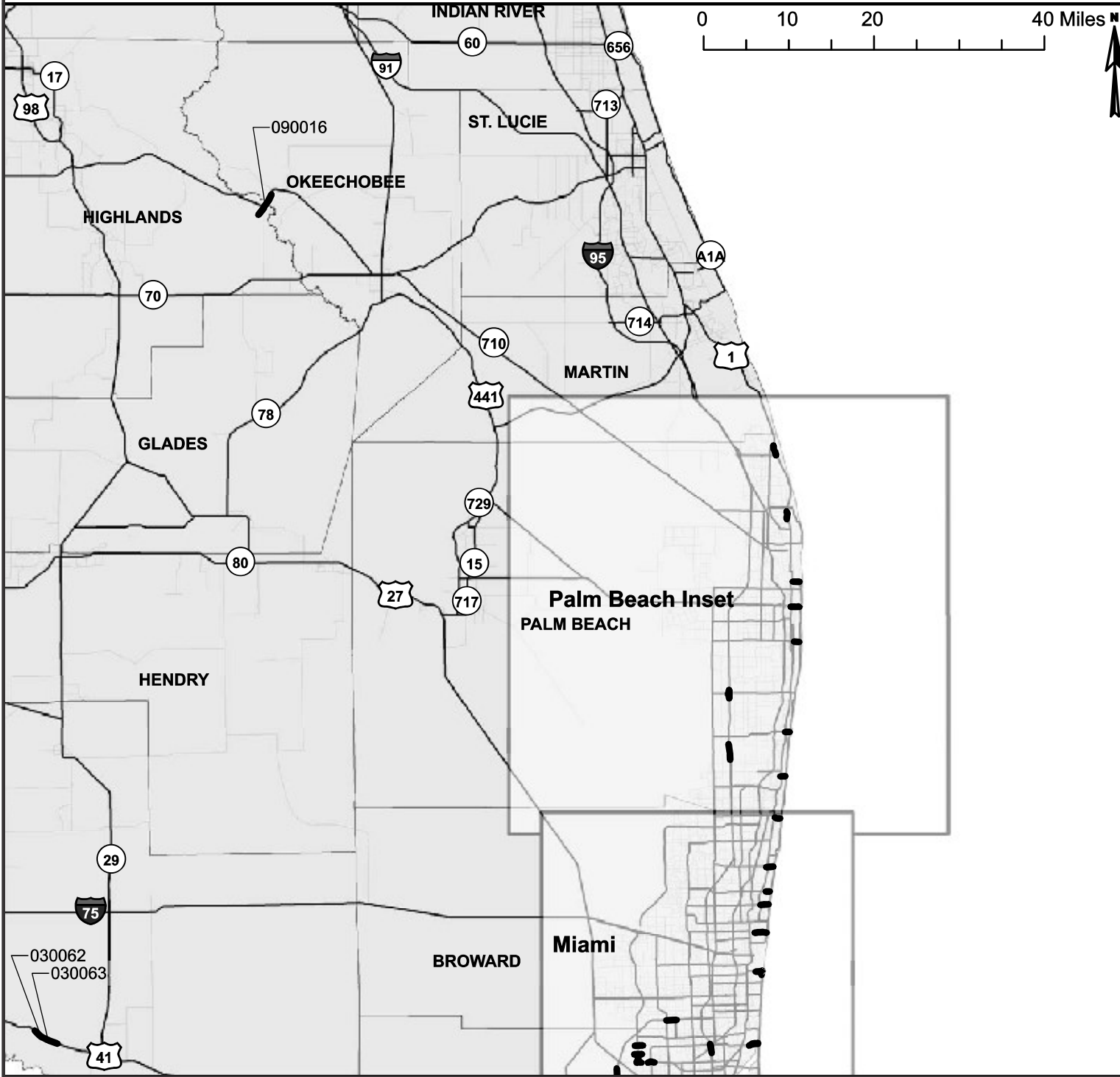
LEGEND

-  Route with Restricted Bridge(s)
-  Route without Restricted Bridge(s)
-  Non-State Maintained Road
-  ##### Restricted Bridge Number



0 12.5 25 50 Miles

BRIDGE RESTRICTIONS - JUNE 2021







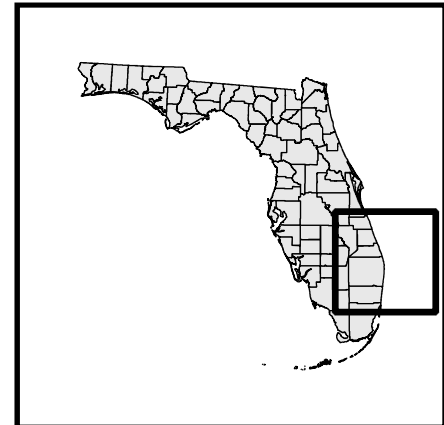
TTT-1

Palm Beach

**ONLY STATE OWNED
BRIDGES SHOWN**

LEGEND

-  Route with Restricted Bridge(s)
-  Route without Restricted Bridge(s)
-  Non-State Maintained Road
-  # Restricted Bridge Number



BRIDGE RESTRICTIONS - JUNE 2021







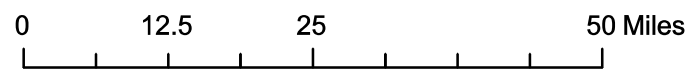
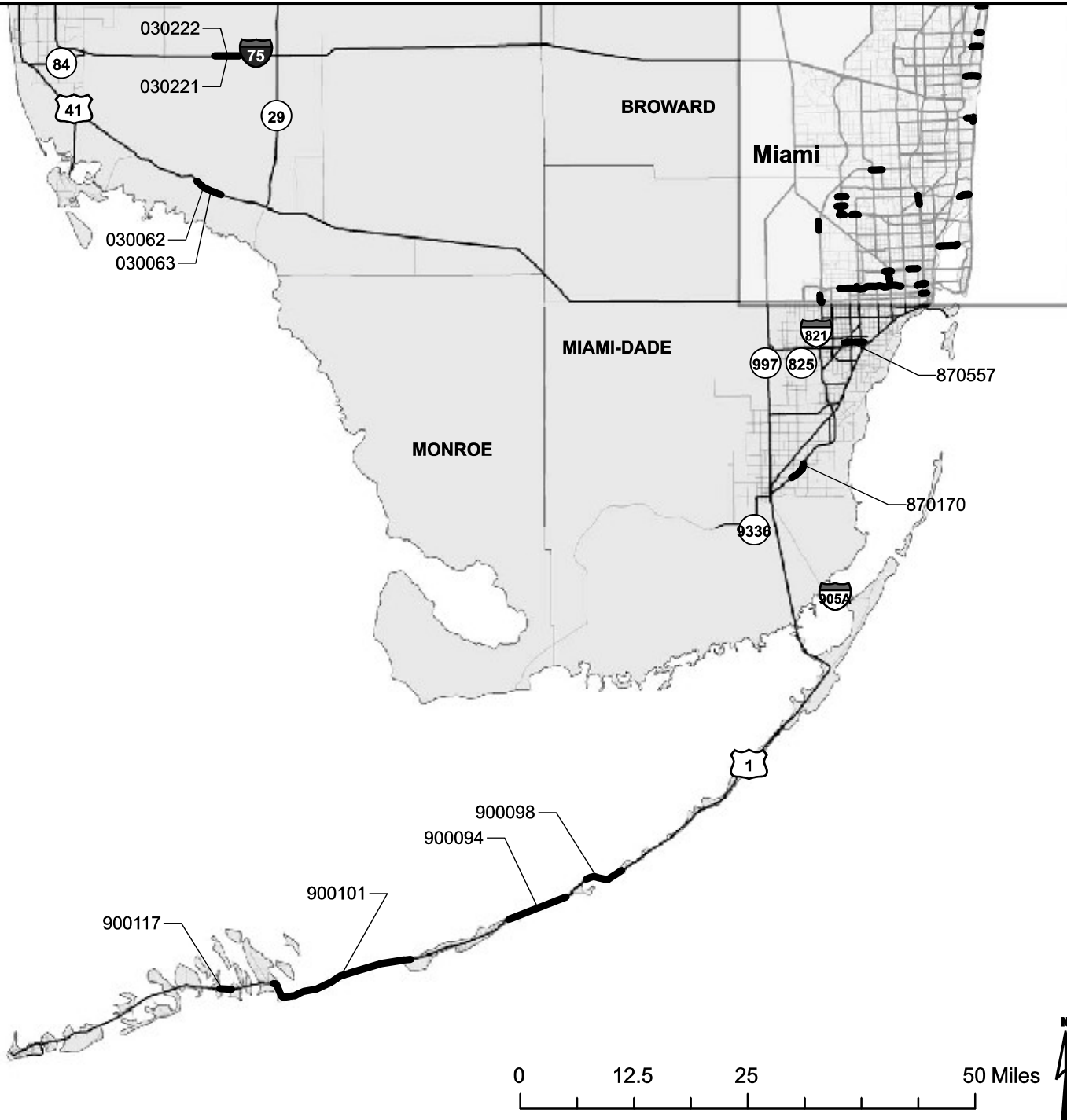
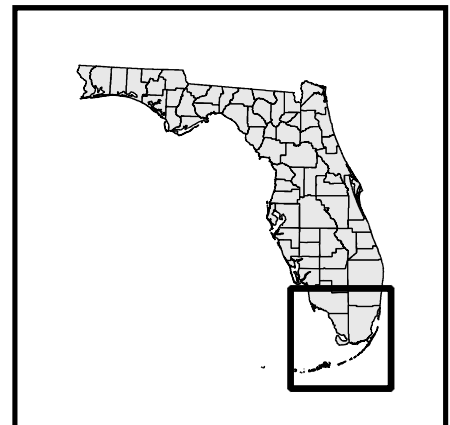
TTT-1

Keys

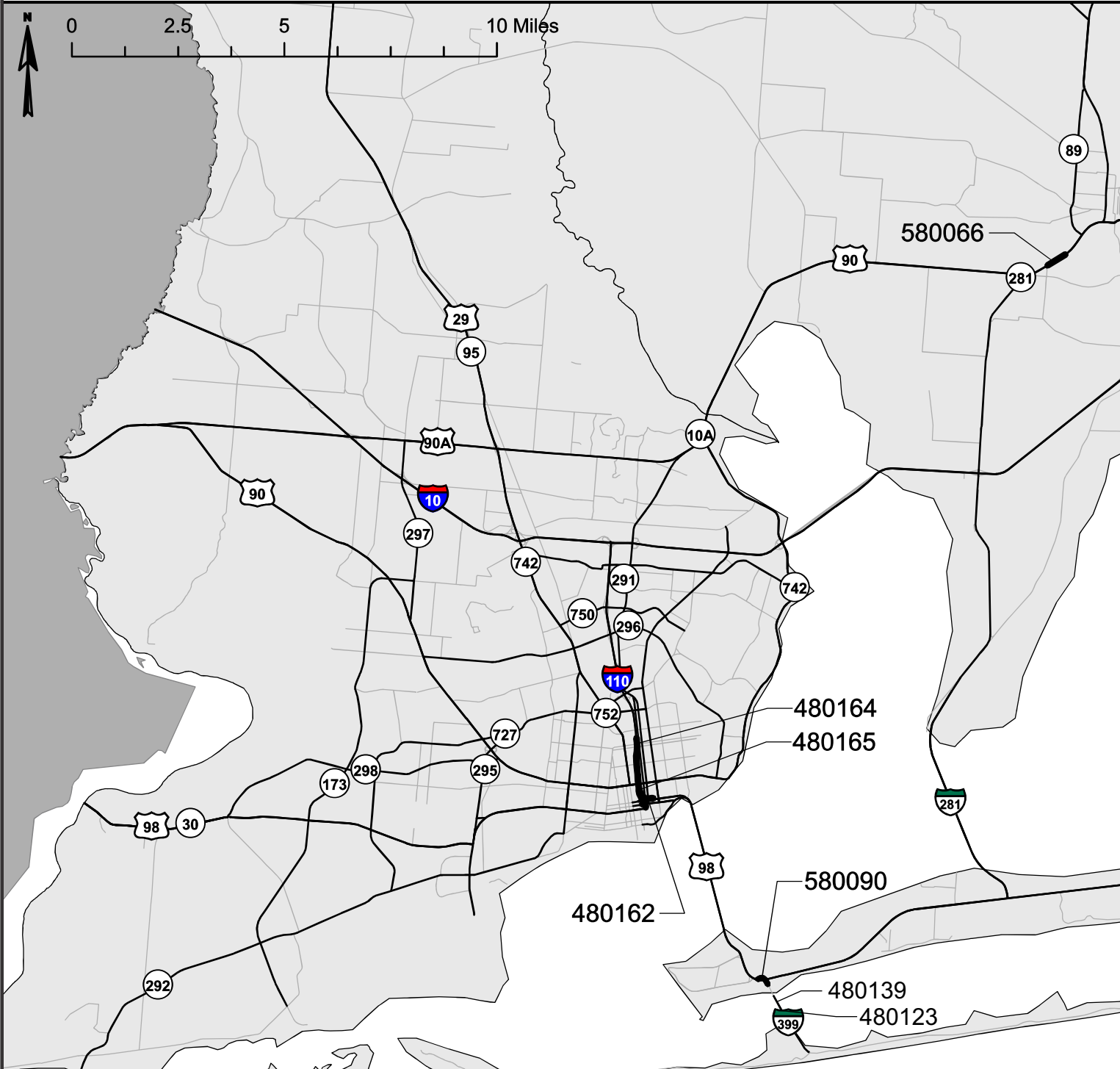
**ONLY STATE OWNED
BRIDGES SHOWN**

LEGEND

-  Route with Restricted Bridge(s)
-  Route without Restricted Bridge(s)
-  Non-State Maintained Road
-  ##### Restricted Bridge Number



BRIDGE RESTRICTIONS - JUNE 2021



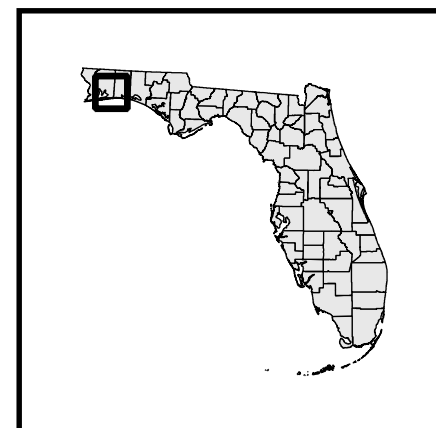
TTT-1

Pensacola Inset

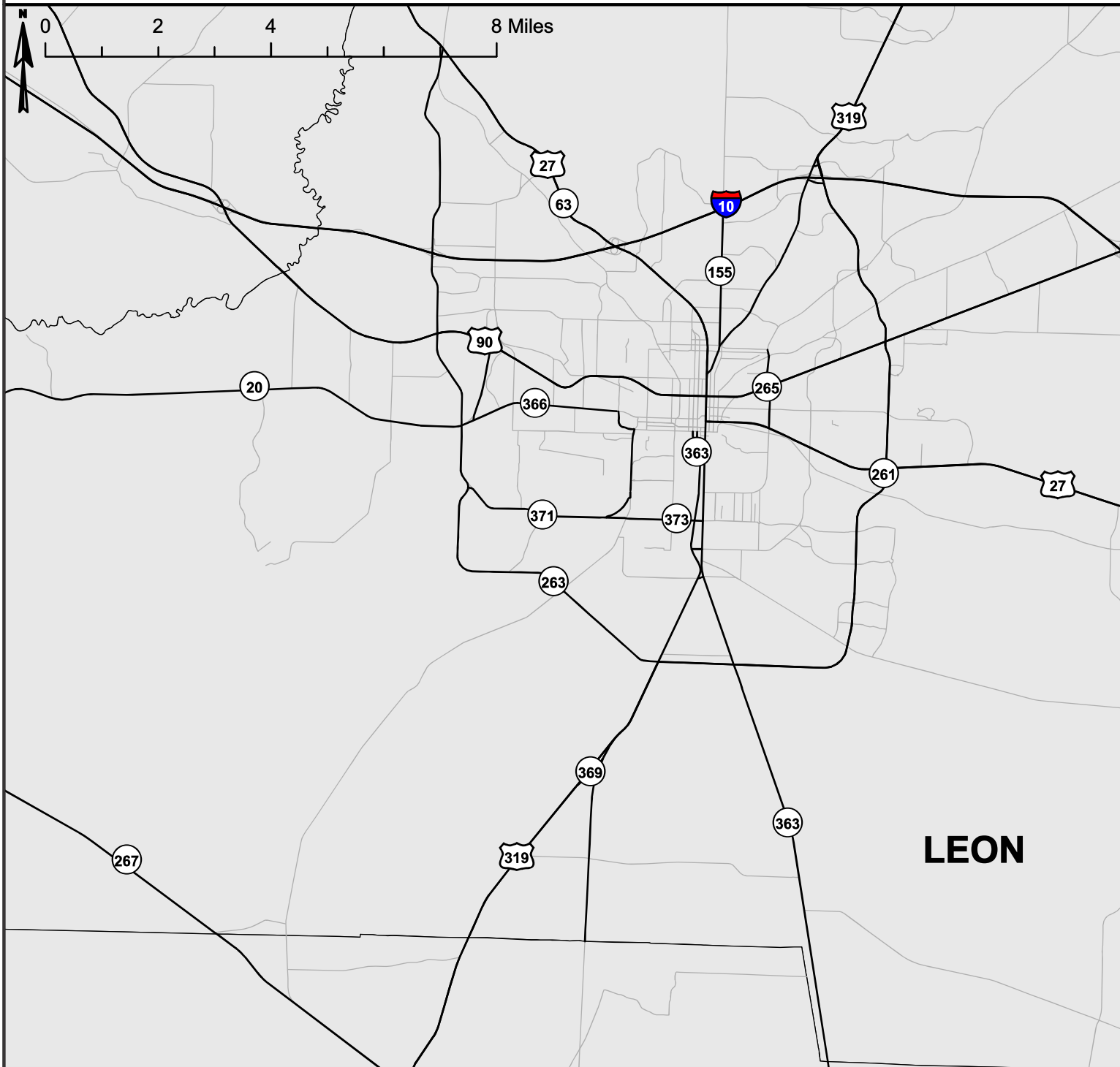
ONLY STATE OWNED BRIDGES SHOWN

LEGEND

- Route with Restricted Bridge(s)
- Route without Restricted Bridge(s)
- Non-State Maintained Road
- ##### Restricted Bridge Number



BRIDGE RESTRICTIONS - JUNE 2021







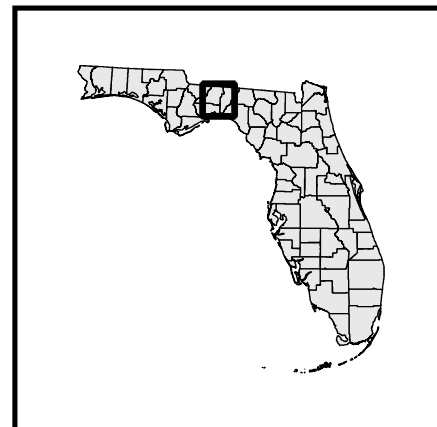
TTT-1

Tallahassee Inset

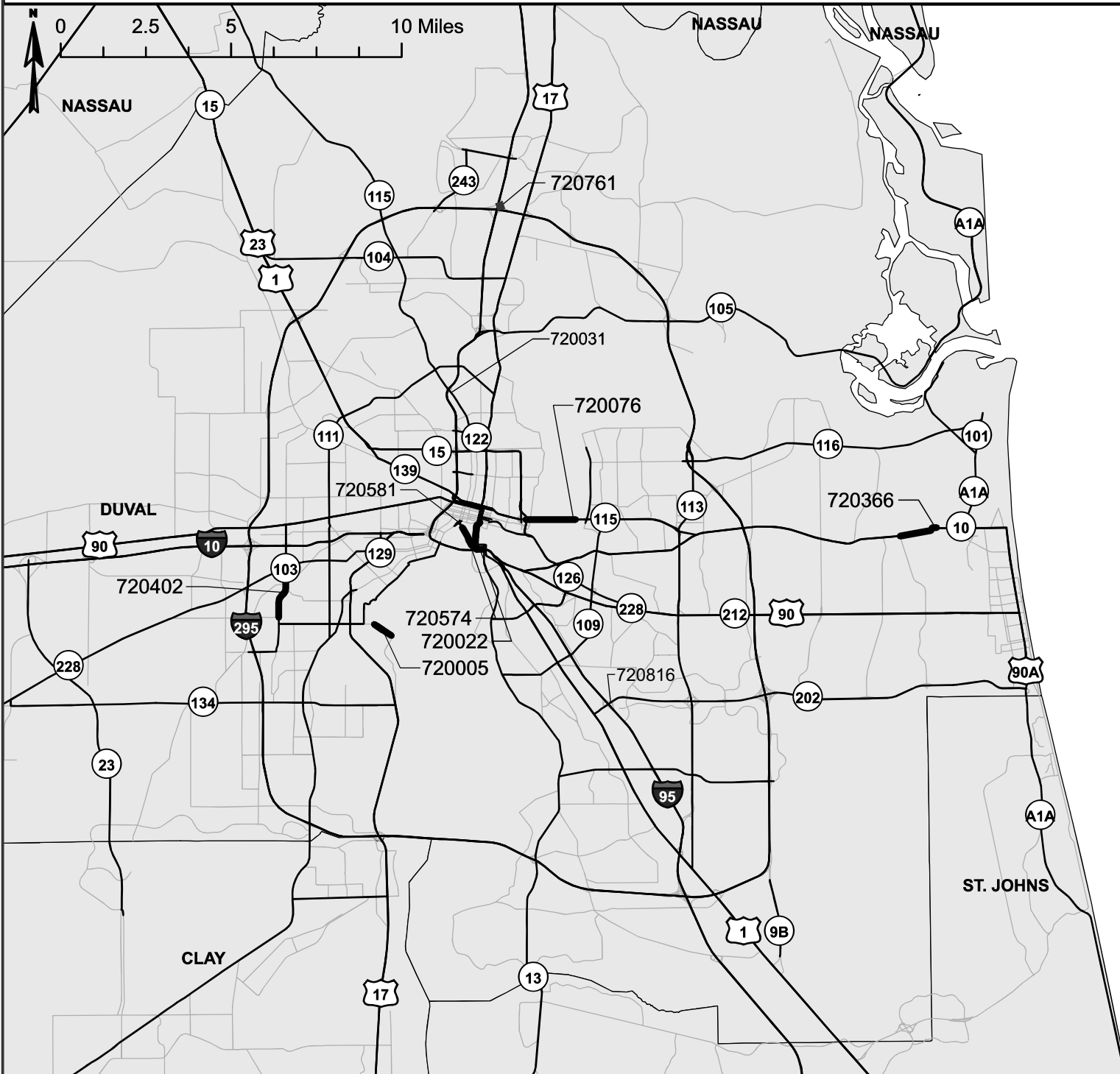
**ONLY STATE OWNED
BRIDGES SHOWN**

LEGEND

-  Route with Restricted Bridge(s)
-  Route without Restricted Bridge(s)
-  Non-State Maintained Road
-  Restricted Bridge Number



BRIDGE RESTRICTIONS - JUNE 2021



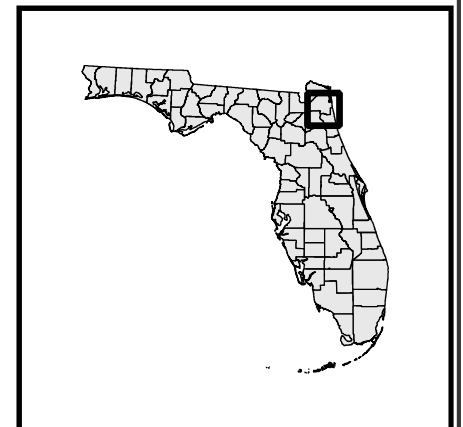
TTT-1

Jacksonville Inset

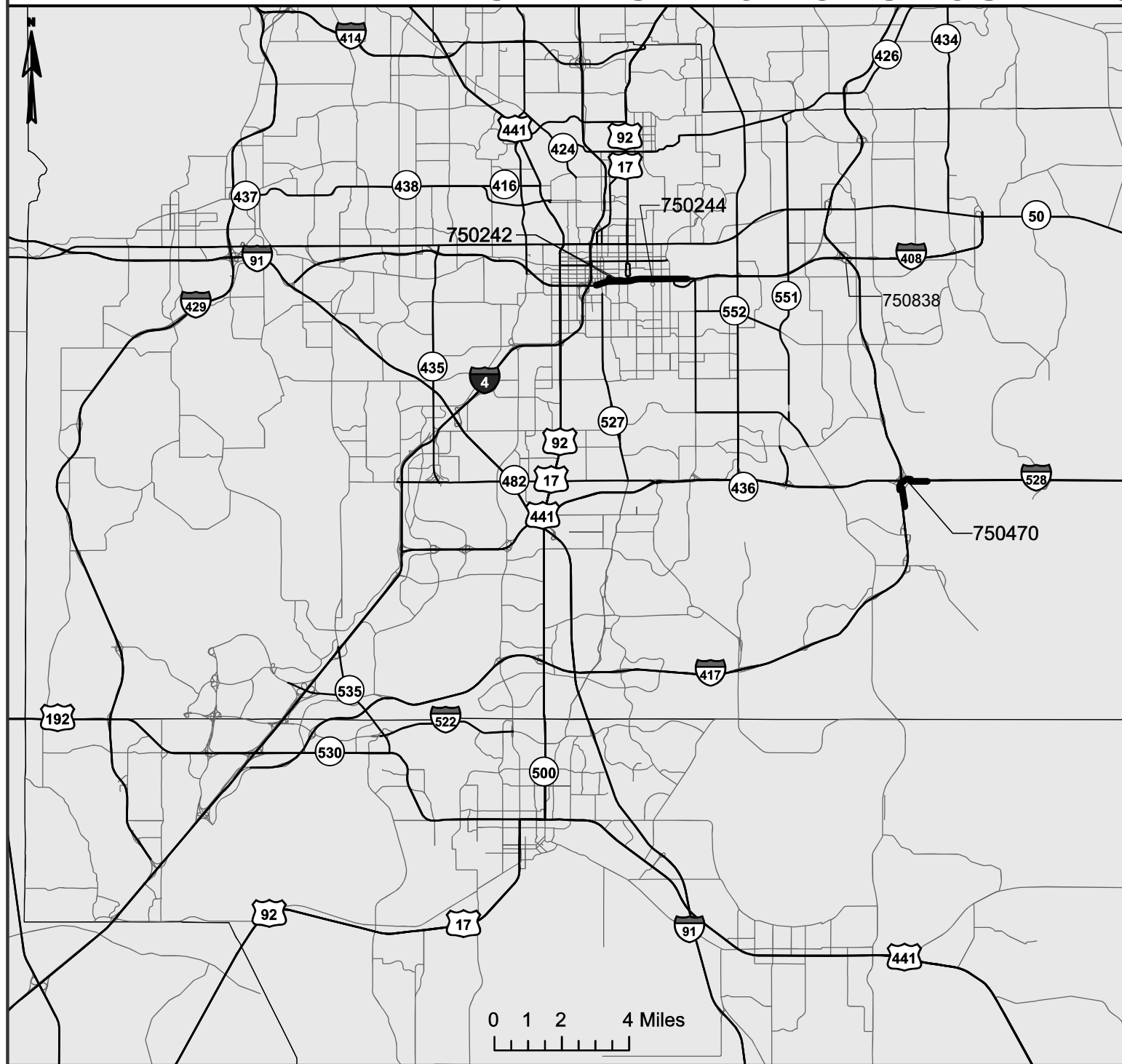
ONLY STATE OWNED BRIDGES SHOWN

LEGEND

- Route with Restricted Bridge(s)
- Route without Restricted Bridge(s)
- Non-State Maintained Road
- Restricted Bridge Number



BRIDGE RESTRICTIONS - JUNE 2021







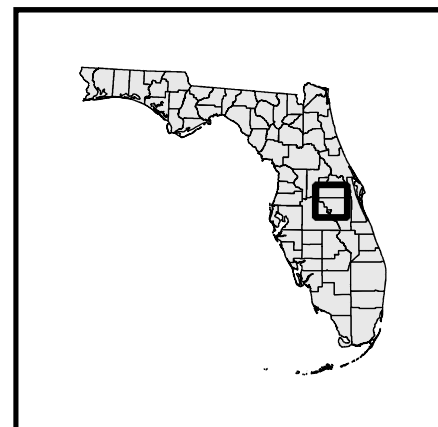
TTT-1

Orlando Inset

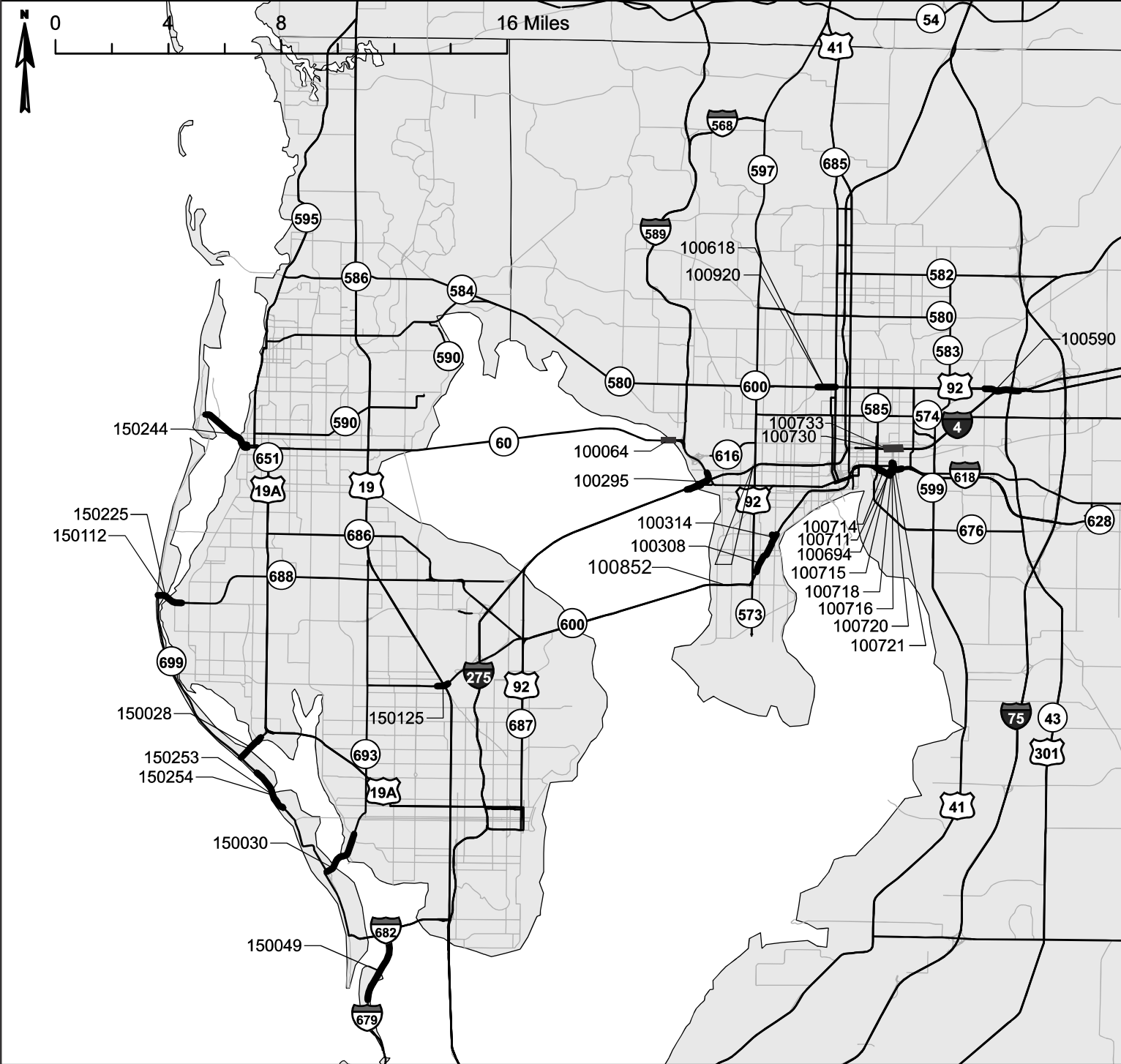
**ONLY STATE OWNED
BRIDGES SHOWN**

LEGEND

-  Route with Restricted Bridge(s)
-  Route without Restricted Bridge(s)
-  Non-State Maintained Road
-  ##### Restricted Bridge Number



BRIDGE RESTRICTIONS - JUNE 2021







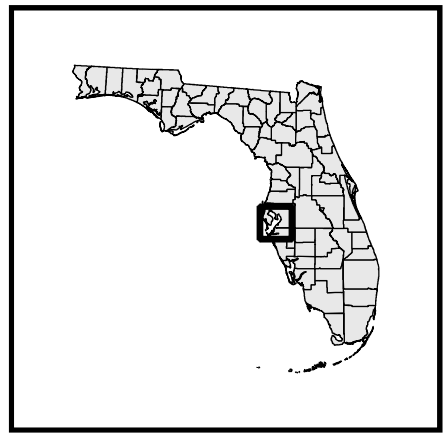
TTT-1

Tampa Inset

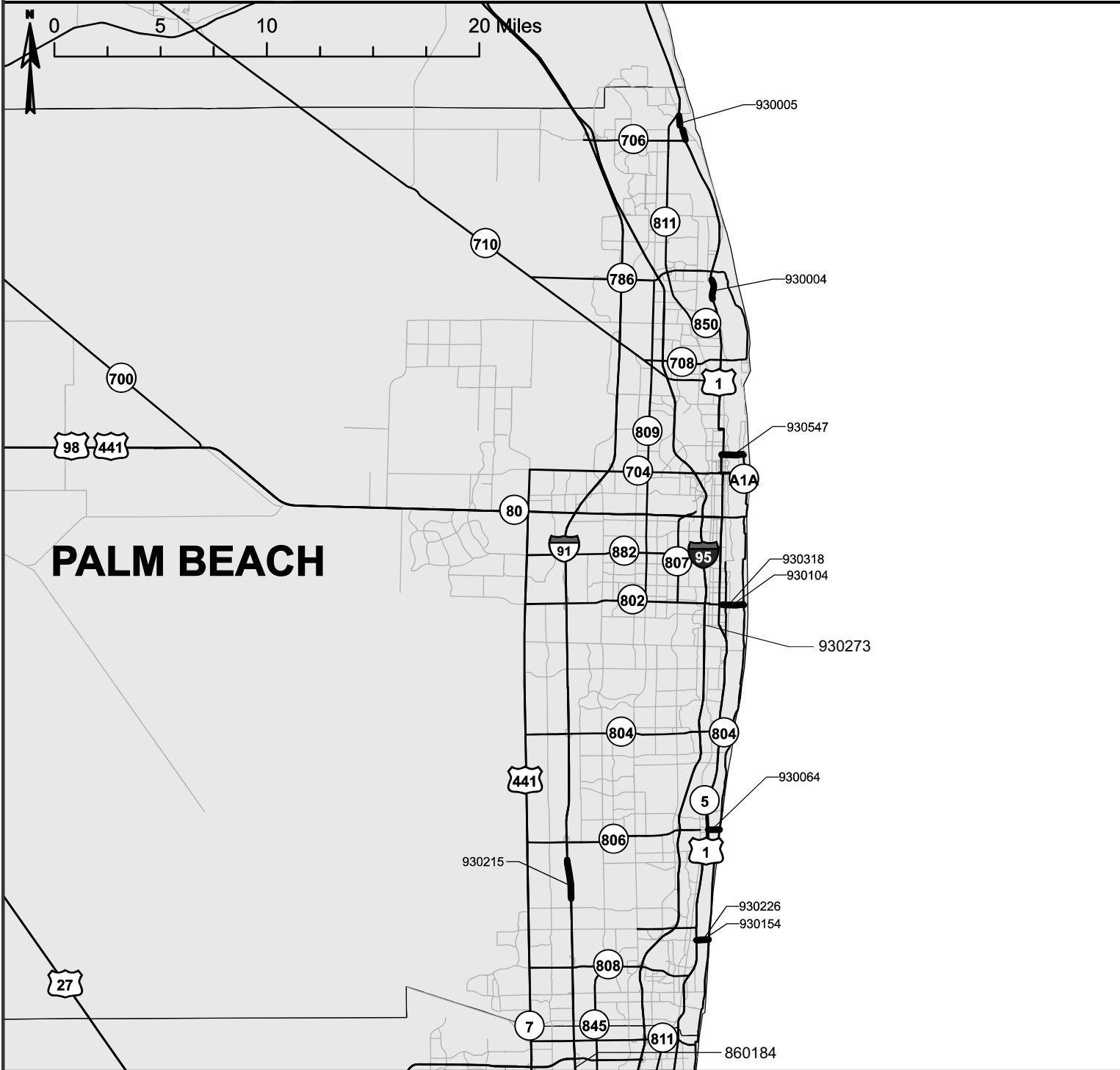
**ONLY STATE OWNED
BRIDGES SHOWN**

LEGEND

-  Route with Restricted Bridge(s)
-  Route without Restricted Bridge(s)
-  Non-State Maintained Road
-  ##### Restricted Bridge Number



BRIDGE RESTRICTIONS - JUNE 2021







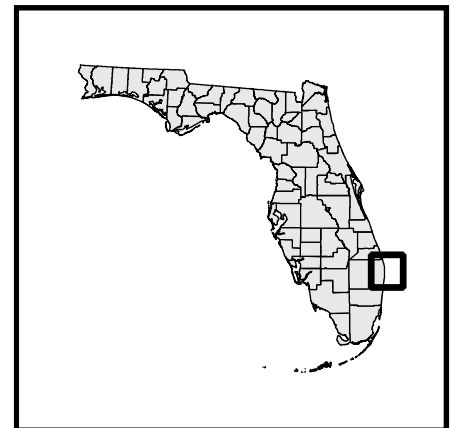
TTT-1

Palm Beach Inset

ONLY STATE OWNED BRIDGES SHOWN

LEGEND

-  Route with Restricted Bridge(s)
-  Route without Restricted Bridge(s)
-  Non-State Maintained Road
-  ##### Restricted Bridge Number



BRIDGE RESTRICTIONS - JUNE 2021



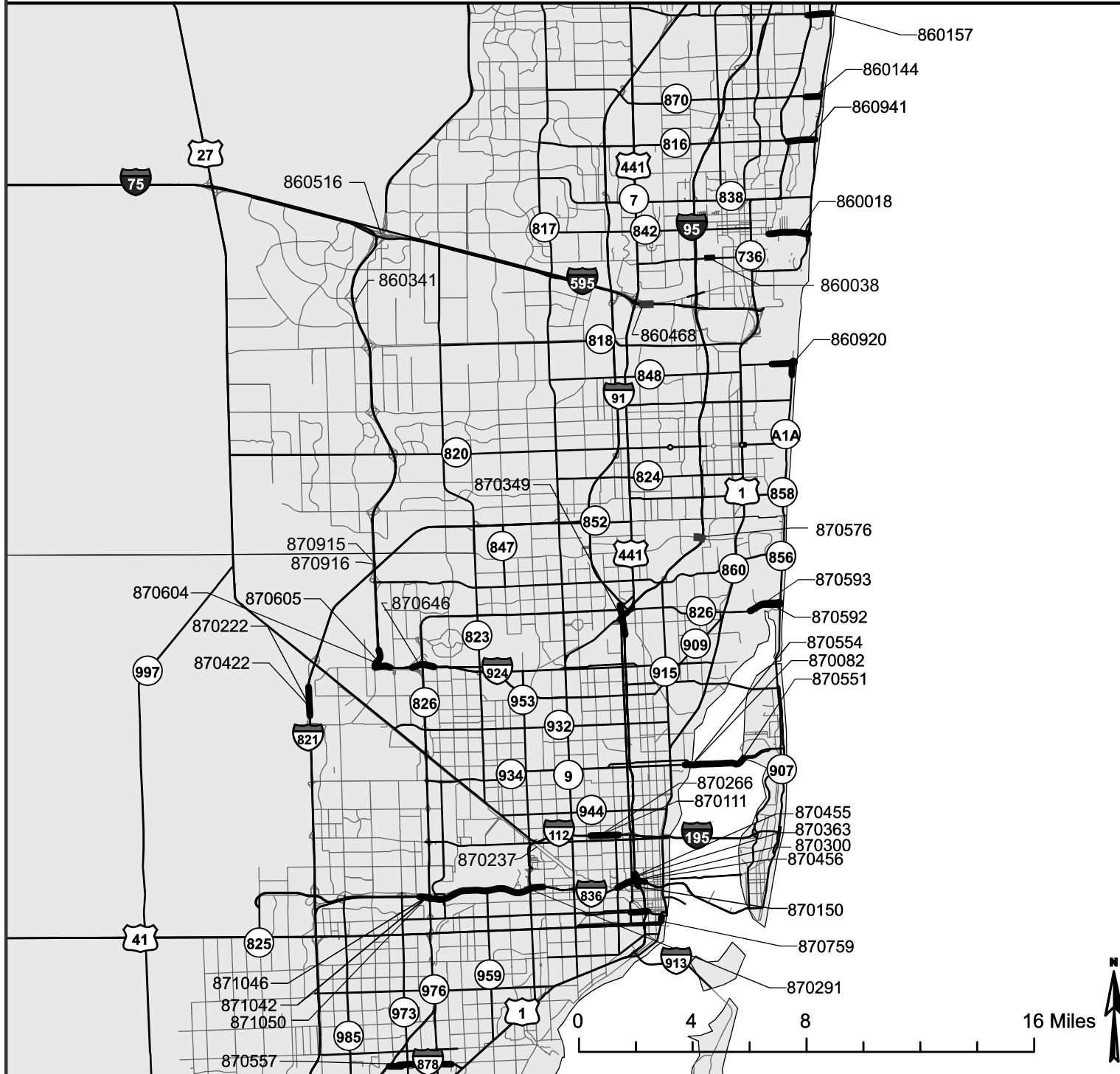
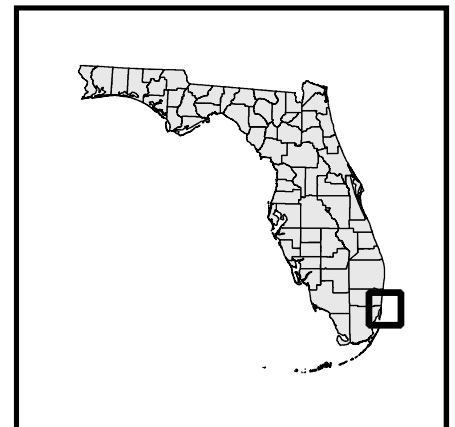
TTT-1

Miami Inset

ONLY STATE OWNED BRIDGES SHOWN

LEGEND

- Route with Restricted Bridge(s)
- Route without Restricted Bridge(s)
- Non-State Maintained Road
- ##### Restricted Bridge Number



TTT MAP #1 June 2021

Bridge #	Facility Carried	Feature Intersected	Bridge #	Facility Carried	Feature Intersected	Bridge #	Facility Carried	Feature Intersected
030062	US-41 (SR-90)	Canal 062	460113	US98 SR30	St. Andrews Bay	870237	SR 112 WB	US27/SR 948/MIAMI CANAL
030063	US-41 (SR-90)	Canal 063	480123	CR399(BOB SIKES)SB	Santa Rosa Sound	870266	SR 112 EB	NW 17th Avenue
090016	US-98 (SR-700)	KISSIMMEE RIVER	480139	CR399(BOB SIKES)NB	Santa Rosa Sound	870293	SR 836 EB	NW 34th Avenue
100064	SR-60	ROCKY POINT CREEK	480162	I 110 SR 8A	Street only	870349	I-95 NB to TPX	I-95 SB
100295	I-275 NB TO SR60WB	I-275 (SR-93)	480164	I110 SR8A	I110 & City Streets	870363	I-95 TO SR-836 WB	NW 7TH AVE & SALRR
100308	SR618 SELMON WB	HIMES AVENUE	480165	I110 SR8A	City Streets & RR	870422	SR821 HEFT NB 33.5	NW 114ST MAULE ACCESS RD
100314	SR618 SELMON WB	MACDILL&BAY TO BAY & RR	490018	SR65	Graham Creek	870455	I-95 NB (870358)	NW 17TH ST
100590	92EB TO I-4EB&301	I-4 (SR-400)	490031	US98 SR30	Apalachicola River	870456	SR 836 EB	SR 7/I-95 Main and Ramps
100618	US-92 (SR-600) WB	HILLSBOROUGH RIVER	500092	CR270A	I10 SR8	870551	SR-934 EB	East Biscayne Bay
100694	XTOWN (SR-618) WB	CSX RAILROAD AND 26TH ST	580066	US90 SR10	Pond Creek	870554	NE 79 St. EB	Intracoastal Waterway
100711	I-4 WB to 22 St SB	CSX RR, SR-618 & SR-60	580090	SR399	US98 SR30	870557	SR 878	SR 973 (SW 87th Avenue)
100714	XTOWN (SR-618) WB	RAMP E AND CSX RAILROAD	600108	US331 SR83	Choctawhatchee Bay	870576	SR854 WB (870577)	SCLR/R
100715	NB 22 ST to EB I-4	CSX RR, SR-618 & SR-60	700072	SR-3	Barge Canal	870592	SR-826 WB	Intracoastal Waterway
100716	I-4 WB to SR618 WB	CSX RR & SR-60	700160	Babcock St(CR-507)	I-95	870593	SR-826 EB	Intracoastal Waterway
100718	RAMP K	CSX RR & SR-60	720005	SR-211	ORTEGA RIVER	870604	RAMP TO NW 138TH	I-75
100720	RAMPS E & K	CSX RAILROAD	720022	US-1 (MAIN ST.)	ST. JOHNS RIVER	870605	NW 92ND AVE. RAMP	I-75/I-75 EXPRESS LANES
100721	SR618 WB to I-4 WB	CSX RR, SR 60, & 34TH ST	720026	US-301 (SR-200)	CSXRR(ABND)DEEP CRK TRIB	870646	I-75 SB	SR-826
100730	RAMP B	RAMP E & I-4 EB	720031	SR-117	MONCRIEF CREEK	870759	Brickell Ave.	Miami River
100733	I-4 On Ramp	I-4 (SR-400) EB	720076	SR-10A (MATHEWS)	ST. JOHNS RV. & ALT-US-1	870915	1-75 Rmp (SB) 39.0	I-75 SB/Turnpike Heft SB
100852	I-75 NB RAMP B-3	SR-60	720366	SERVICE RD.	SAN PABLO RIVER	870916	I-75 Rmp (NB) 39.0	I-75 SB/Turnpike Heft SB
100920	US 92 SR 600 EB	HILLSBOROUGH RIVER	720402	SR-103 (LANE AVE.)	CEDAR RIVER	871042	NB SR 826 Flyover	SR 836
110063	SR-44	St. Johns River	720574	SR-13 ACOSTA LEG C	VACANT LOT	871046	Ramp	SR-826
110120	Wekiva Pkwy SR	Wekiva River	720581	SR-13 ACOSTA LEG F	WATER ST.	871050	SB SR 826 Off-ramp	SR-836
130006	SR-684 (Cortez Rd)	Sarasota Pass	720761	I-95 SB Rmp I-295E	I-95 / I-295	900094	US 1 (SR 5)	LONG KEY CHANNEL
130054	SR 64	SARASOTA PASS	720816	I-95 SB Ramp	I-95/SR-202 WB	900098	US 1 (SR 5)	CHANNEL #5
130057	SR 789	LONGBOAT KEY PASS	730045	US-1 NB	Pellicer Creek	900101	US 1 (SR 5)	MOSER CHANNEL
150028	SR-666	ICWW	740008	US-17 (SR-5)	ST. MARY'S RIVER	900117	US 1 (SR 5)	NILES CHANNEL
150030	SR 693 COREY AVE	INTRACOASTAL WATERWAY	750242	SR-408	Summerlin Avenue	930004	US-1 (SR-5)	Intracoastal Waterway
150112	SR 688 WALSHINGHAM	INTRACOASTAL WATERWAY	750244	SR-408	Bumby Ave	930005	US-1 (SR-5)	Intracoastal Waterway
150125	SR-694	US-19 SR-55	750470	SR-417 Ramp C	SR-417,SR-528	930064	Atlantic Avenue	Intracoastal Waterway
150225	SR688 (WALSINGHAM)	INTRACOASTAL WATERWAY	750838	Ramp D1	Ramp E	930104	WB SR 802 Lake Ave	Intracoastal Waterway
150244	SR-60	CLEARWATER HARBOR	780089	SR-312 EB	MATANZAS RIVER	930154	WB Spanish River	Intracoastal Waterway
150253	SR 699 SB GULF BLV	BOCA CIEGA BAY	780090	SR-206 CRESCENT	MATANZAS RIVER IWW	930215	SR 91 TPK 79.75	LATERAL CANAL #38
150254	SR-699 NB GULF BLV	BOCA CIEGA BAY	780103	US-1 (SR-5)	OYSTER CREEK	930226	EB Spanish Rvr Bvd	Intracoastal Waterway
170022	SR-789 NB	COON KEY WATERWAY	860018	Las Olas Boulevard	Intracoastal Waterway	930273	I 95 SR 9	12th Avenue South
170052	SR-72 EB	INTRACOASTAL WATERWAY	860038	Davie Blvd.	South Fork of New River	930318	EB SR 802 Lake Ave	Intracoastal Waterway
170059	SR-758	GRAND CANAL	860144	Commercial Blvd.	Intracoastal Waterway	930339	SR-811 (Alt A-1-A)	Loxahatchee River
170061	SR-758	SARASOTA BAY	860157	Atlantic Blvd.	Intracoastal Waterway	930547	SR A1A	Lake Worth Lagoon
170065	SR 72 WB	INTRACOASTAL WATERWAY	860184	SR91 TPK N/S 73.05	HILLSBORO CANAL			
170176	SR-789	INTRACOASTAL WATERWAY	860341	ROYAL PALM BLVD.	I-75 (SR-93)			
170941	SR-72	COW PEN SLOUGH	860425	I-595 EB (SR-862)	EB SR-84			
170951	SR-789 SB	COON KEY WATERWAY	860468	I595WB RMP to TPK	SR 84 EXIT RAMP TO SR 7			
260118	ALACHUA CO. PIT RD	PARENERS BRANCH	860516	SB 869 TO SB I-75	175 connectors&EB SR-84			
290030	SR-136	SUWANNEE RIVER	860920	Dania Bch. Blvd.	Intracoastal Waterway			
320017	SR-6	WITHLACOCHEE RIVER O/F	860941	Oakland Park Blvd.	Intracoastal Waterway			
340003	SR-24	NUMBER THREE CHANNEL	870082	NE 79 St. WB	Intracoastal Waterway			
350030	SR-6	WITHLACOCHEE RIVER O/F	870111	SR 112 WB	NW 17th Avenue			
460019	US98 SR30	St. Andrews Bay (ICWW)	870140	SR 836 WB	NW 34th Avenue			
460020	SR390	Mill Bayou	870150	SR 836 WB	NW 10th Ave and NW 14 St			
460051	SR388	Crooked Creek	870170	SR821 SB HEFT 5.21	SW 288 ST BISCAYNE DR			
460112	US98 SR30	St. Andrews Bay	870222	SR821 HEFT SB 33.5	NW 114ST MAULE ACCESS RD			