BRIDGE RESTRICTIONS - MAY 2020

FDOT

CRN-3

Pensacola/ West Panhandle

ONLY STATE OWNED BRIDGES SHOWN

LEGEND

- Route with Restricted Bridge(s)
- Route without Restricted Bridge(s)
- Non-State Maintained Road
- ###### Restricted Bridge Number

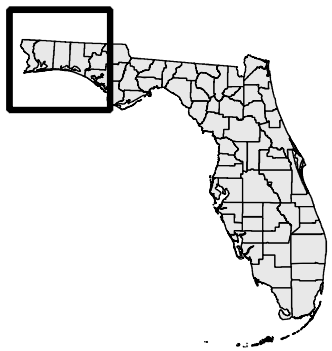

BRIDGE RESTRICTIONS - MAY 2020

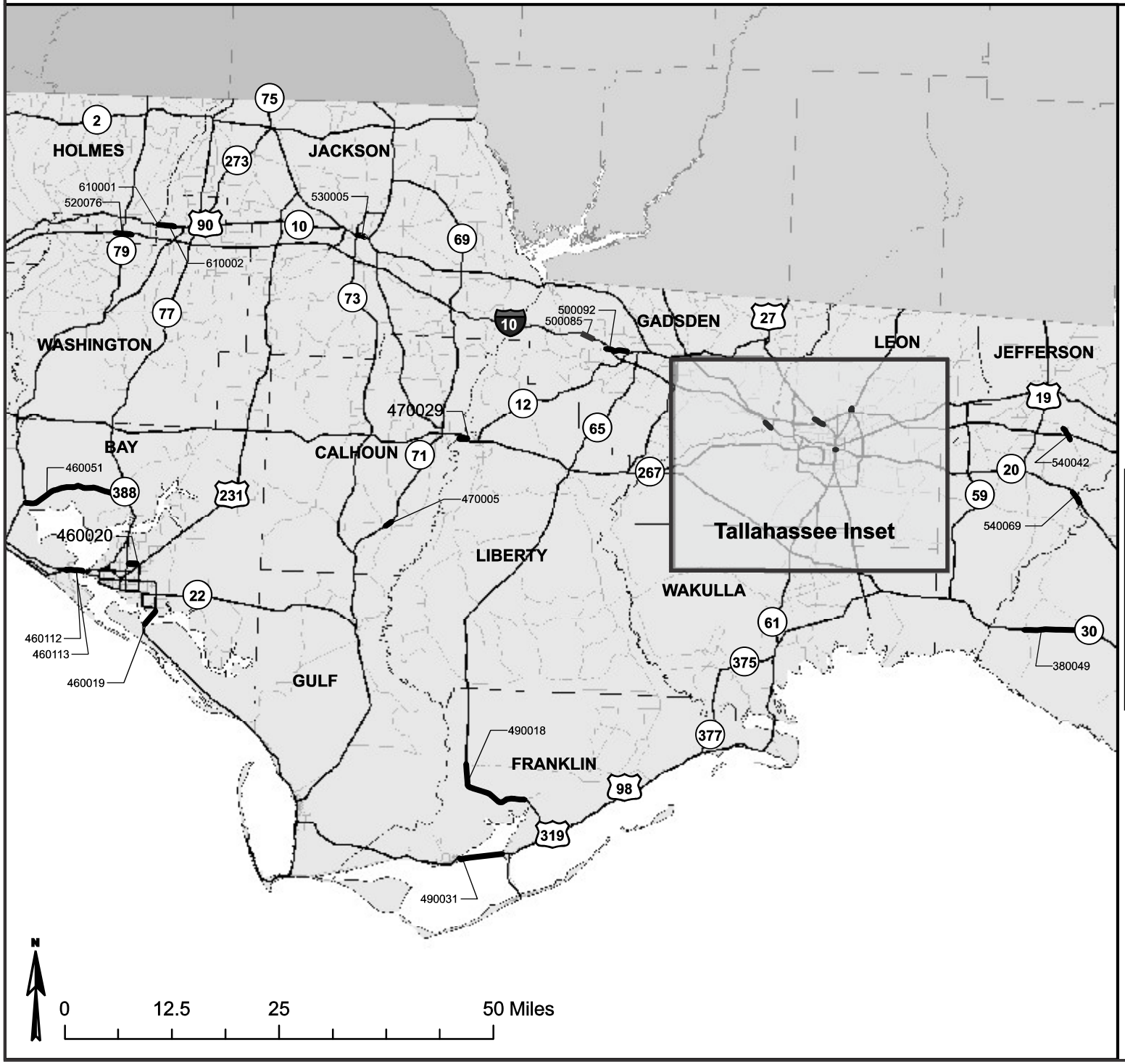

FDOT

CRN-3

Central Panhandle

ONLY STATE OWNED BRIDGES SHOWN

LEGEND

- Route with Restricted Bridge(s)
- Route without Restricted Bridge(s)
- Non-State Maintained Road
- ###### Restricted Bridge Number

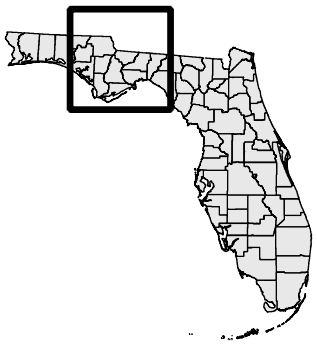

BRIDGE RESTRICTIONS - MAY 2020

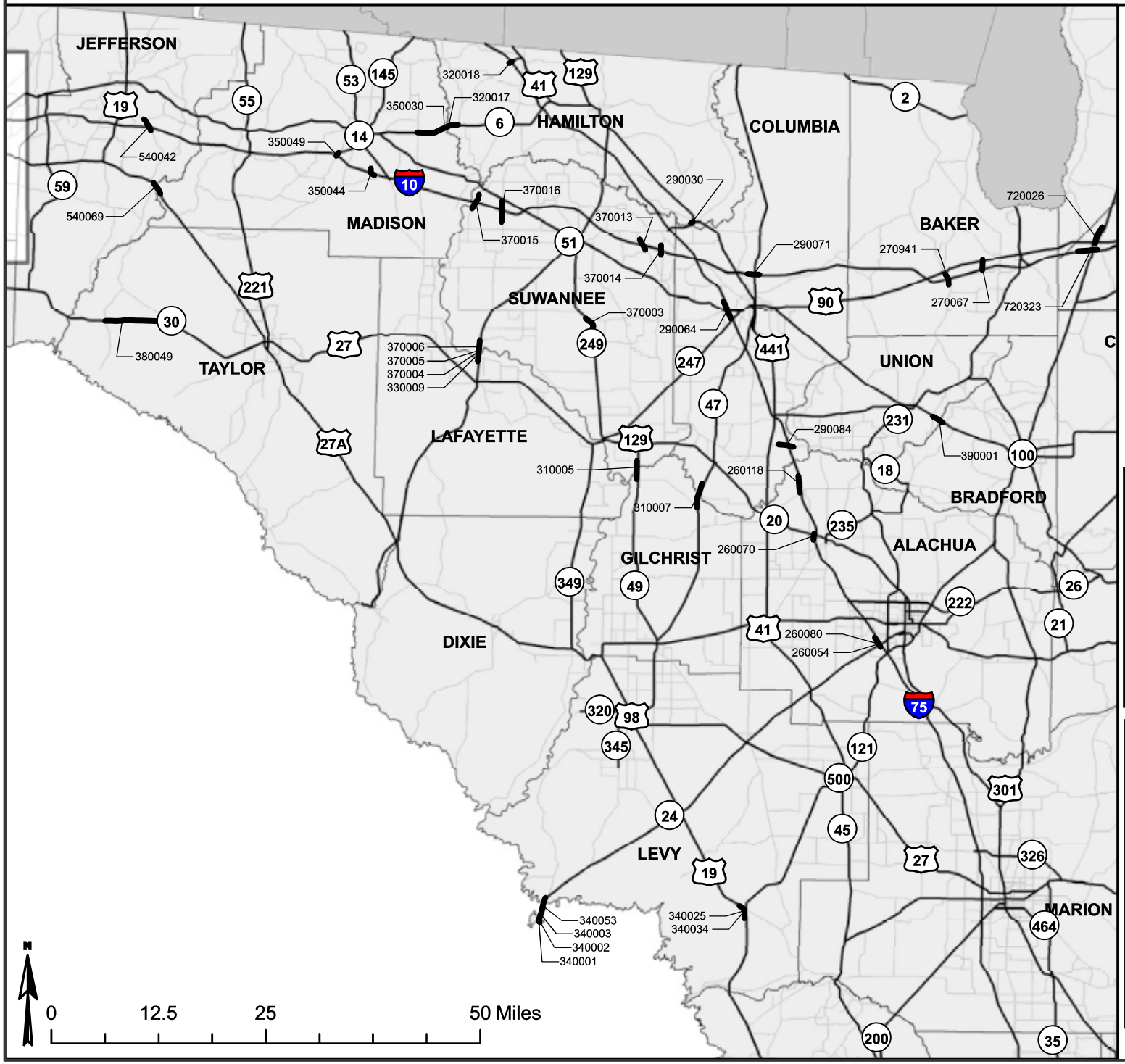

FDOT

CRN-3

Lake City

ONLY STATE OWNED BRIDGES SHOWN

LEGEND

- Route with Restricted Bridge(s)
- Route without Restricted Bridge(s)
- Non-State Maintained Road
- ###### Restricted Bridge Number

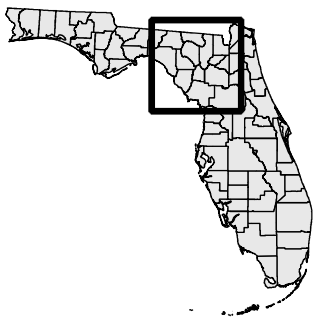

BRIDGE RESTRICTIONS - MAY 2020

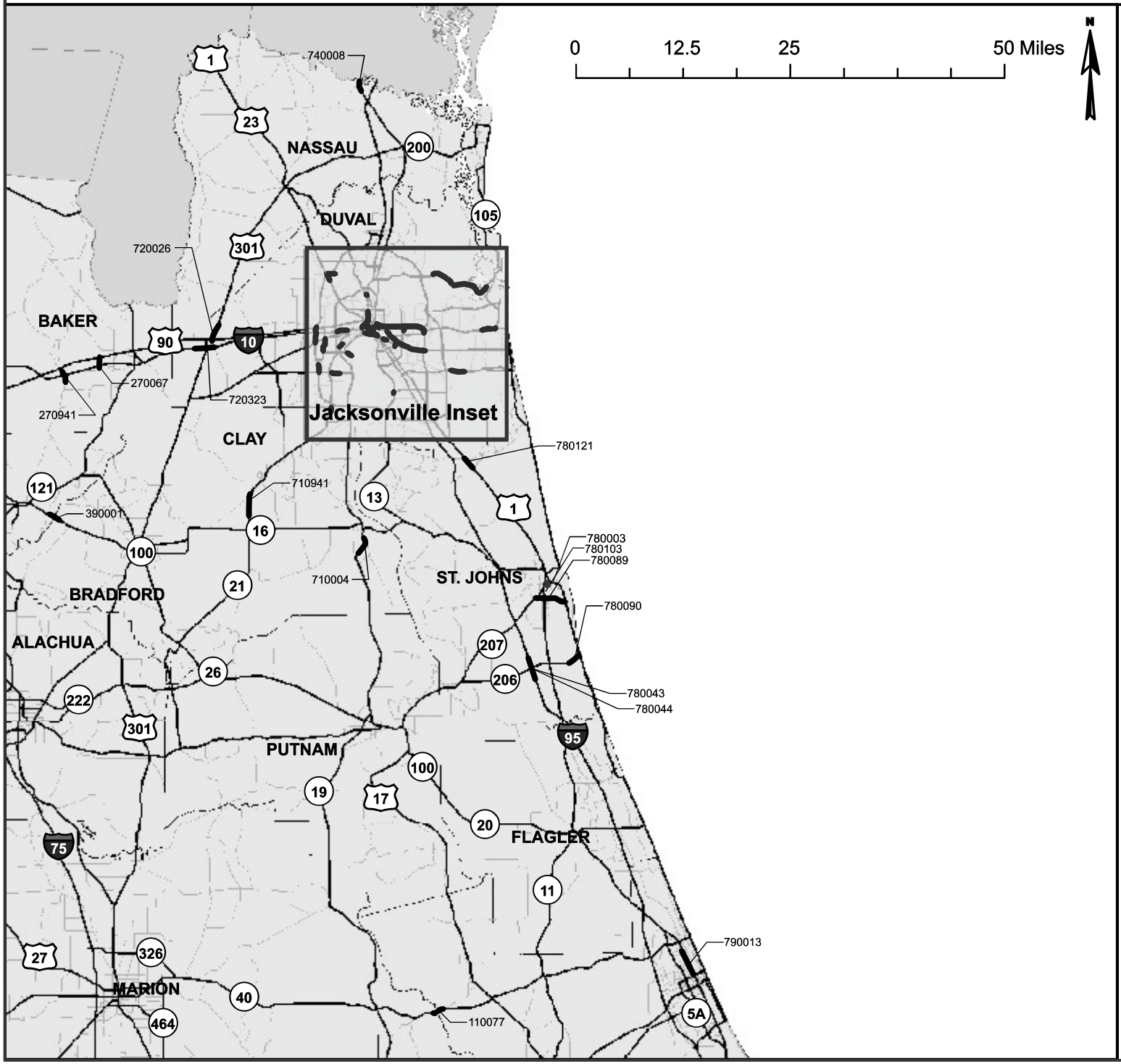

FDOT

CRN-3

Jacksonville

ONLY STATE OWNED BRIDGES SHOWN

LEGEND

- Route with Restricted Bridge(s)
- Route without Restricted Bridge(s)
- Non-State Maintained Road
- ###### Restricted Bridge Number

BRIDGE RESTRICTIONS - MAY 2020

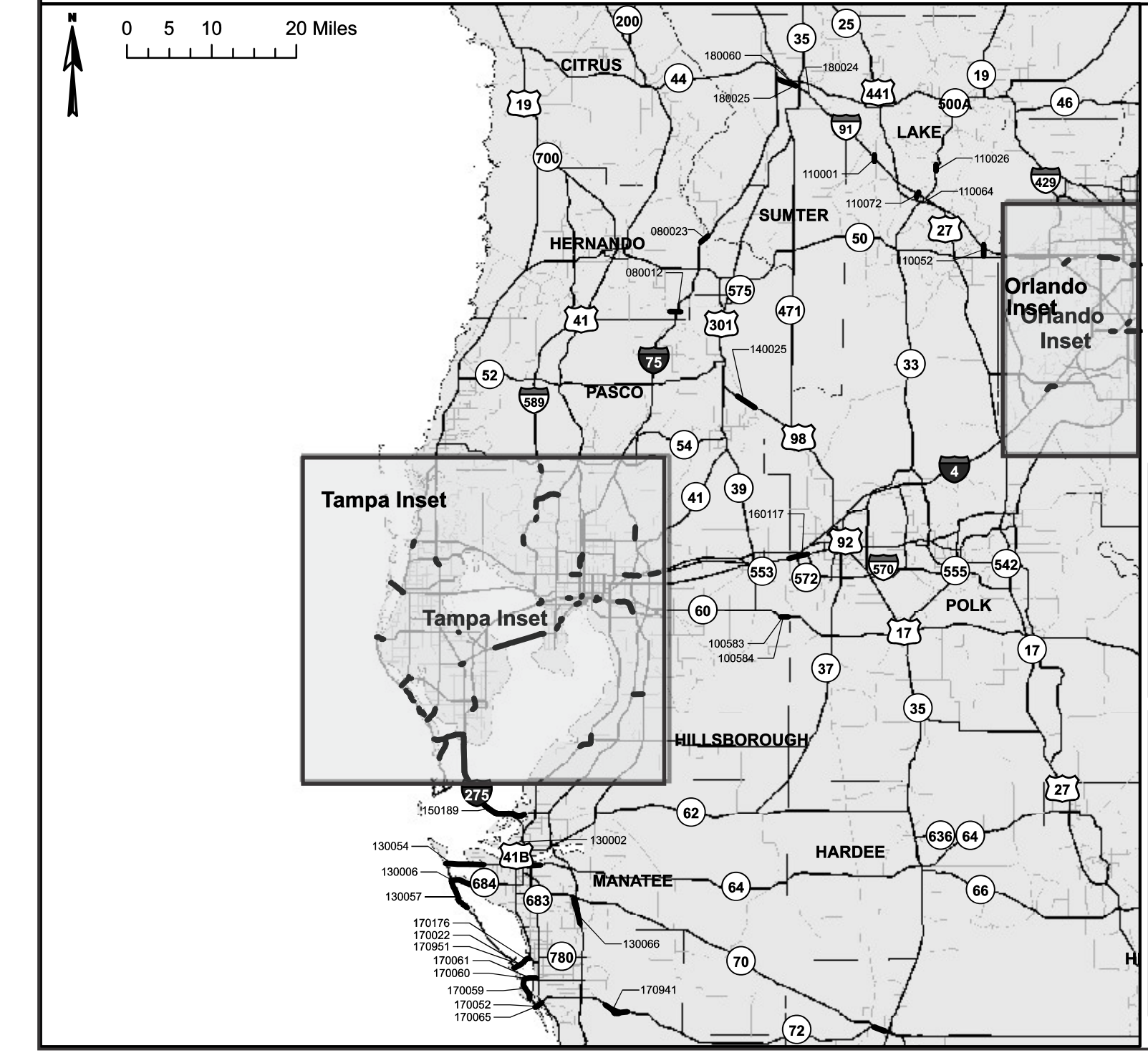

FDOT

CRN-3

Tampa

ONLY STATE OWNED BRIDGES SHOW

LEGEND

- Route with Restricted Bridge(s)
- Route without Restricted Bridge(s)
- Non-State Maintained Road
- ######Restricted Bridge Number

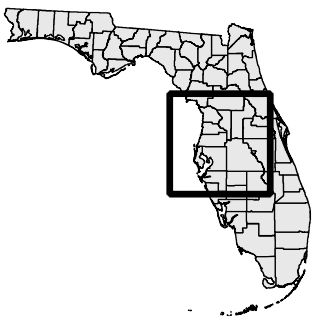

BRIDGE RESTRICTIONS - MAY 2020

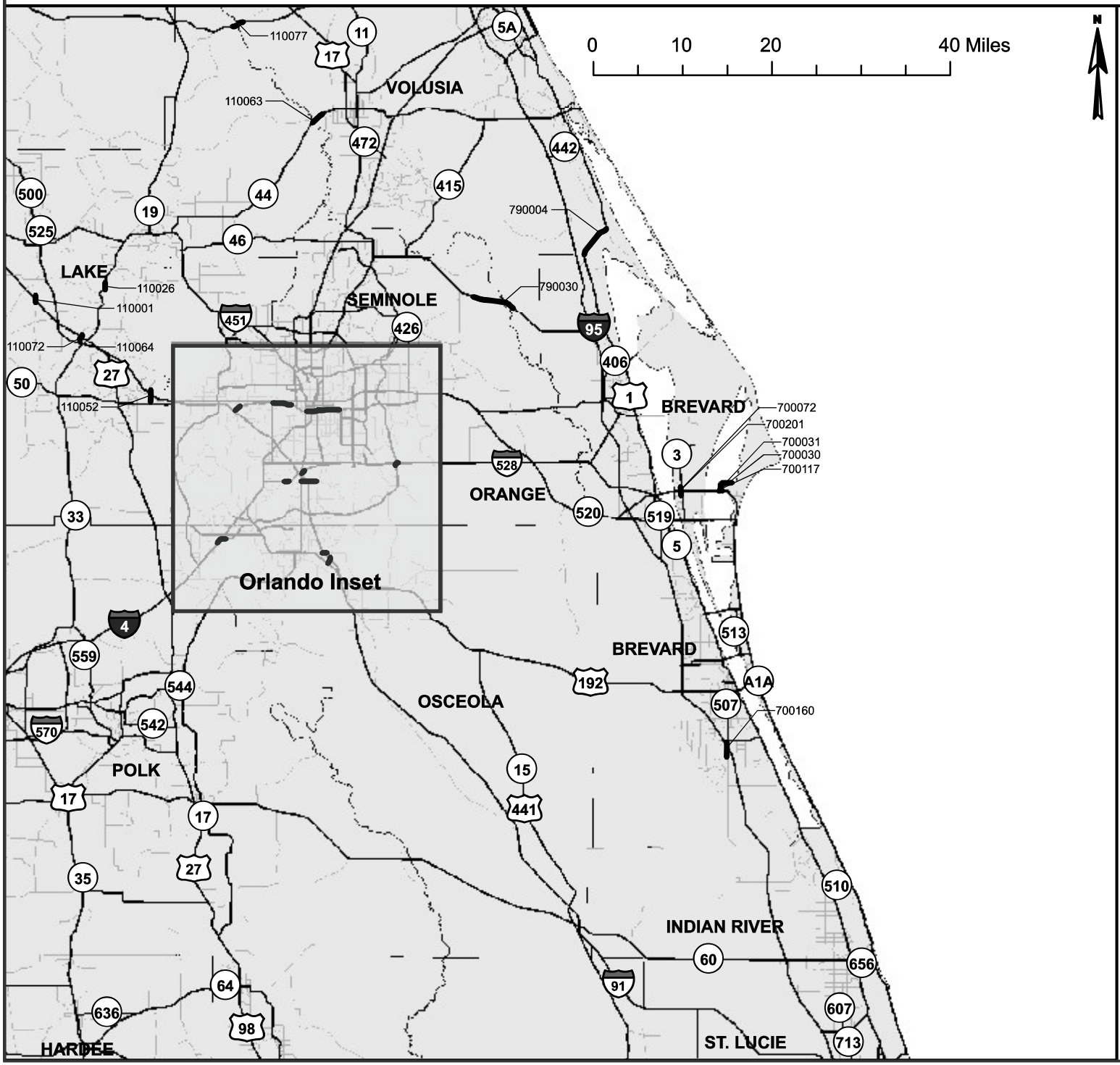

FDOT

CRN-3

Orlando

ONLY STATE OWNED BRIDGES SHOWN

LEGEND

- Route with Restricted Bridge(s)
- Route without Restricted Bridge(s)
- Non-State Maintained Road
- ###### Restricted Bridge Number

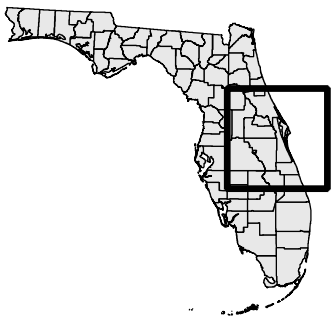

BRIDGE RESTRICTIONS - MAY 2020

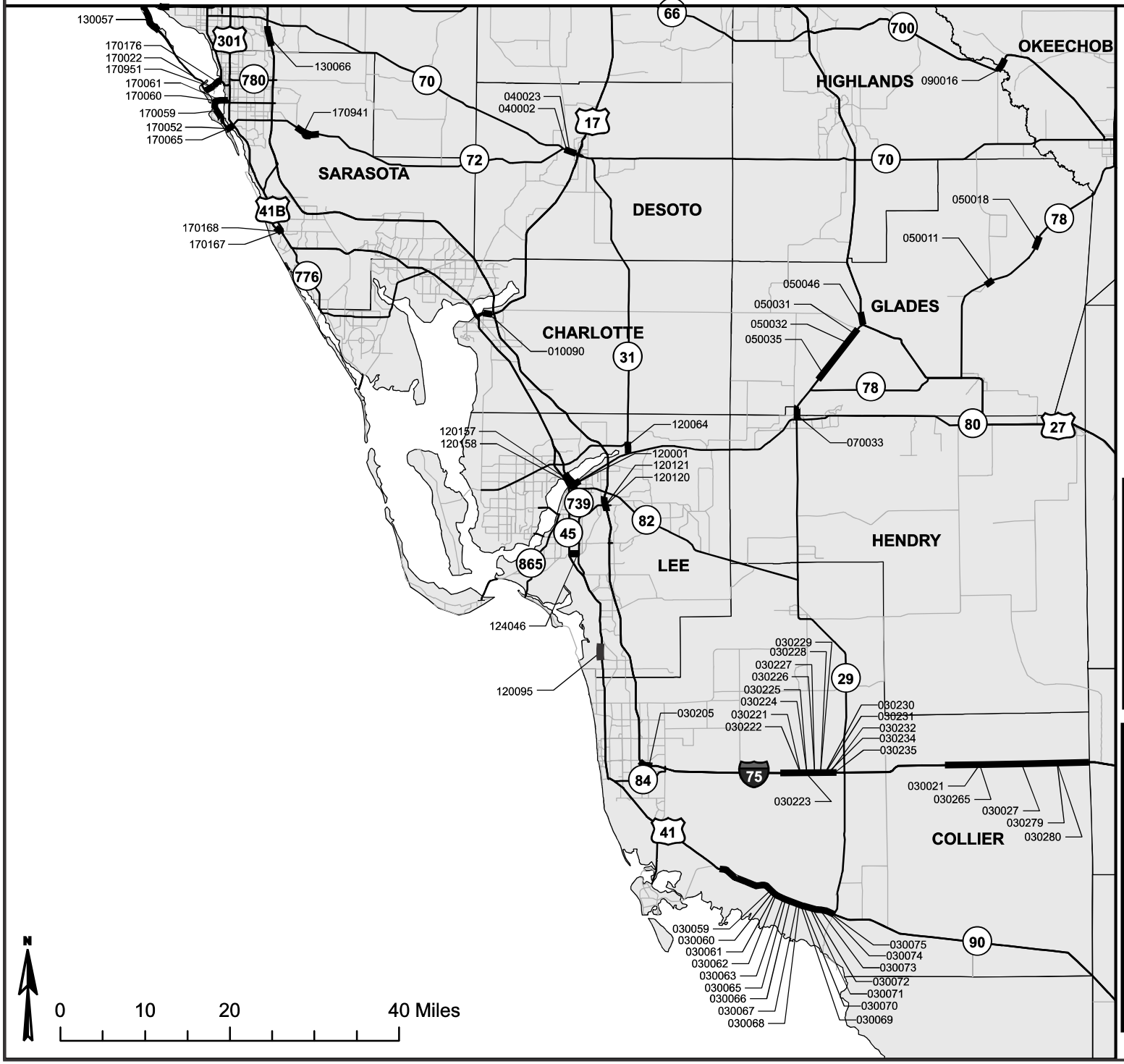

FDOT

CRN-3

Sarasota/ Fort Myers

ONLY STATE OWNED BRIDGES SHOWN

LEGEND

- Route with Restricted Bridge(s)
- Route without Restricted Bridge(s)
- Non-State Maintained Road
- ######Restricted Bridge Number

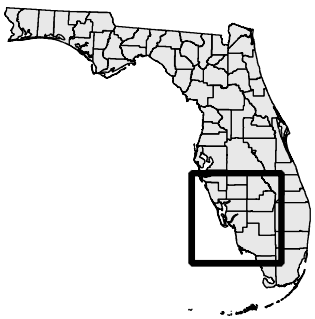

BRIDGE RESTRICTIONS - MAY 2020

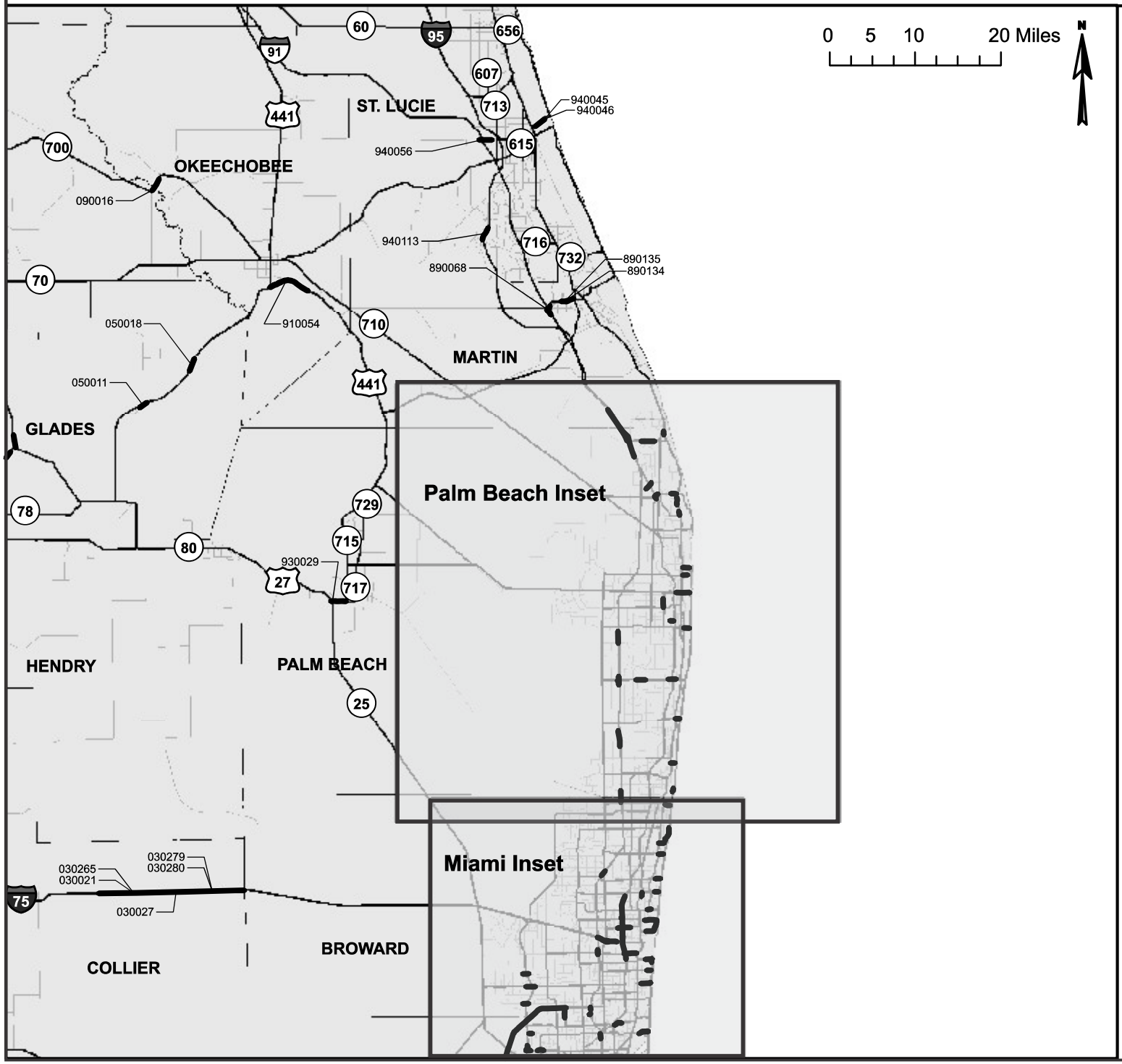

FDOT

CRN-3

Palm Beach

ONLY STATE OWNED BRIDGES SHOWN

LEGEND

- Route with Restricted Bridge(s)
- Route without Restricted Bridge(s)
- Non-State Maintained Road
- ######Restricted Bridge Number

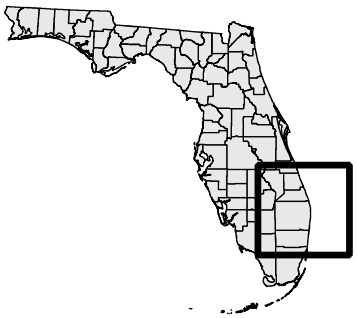

BRIDGE RESTRICTIONS - MAY 2020

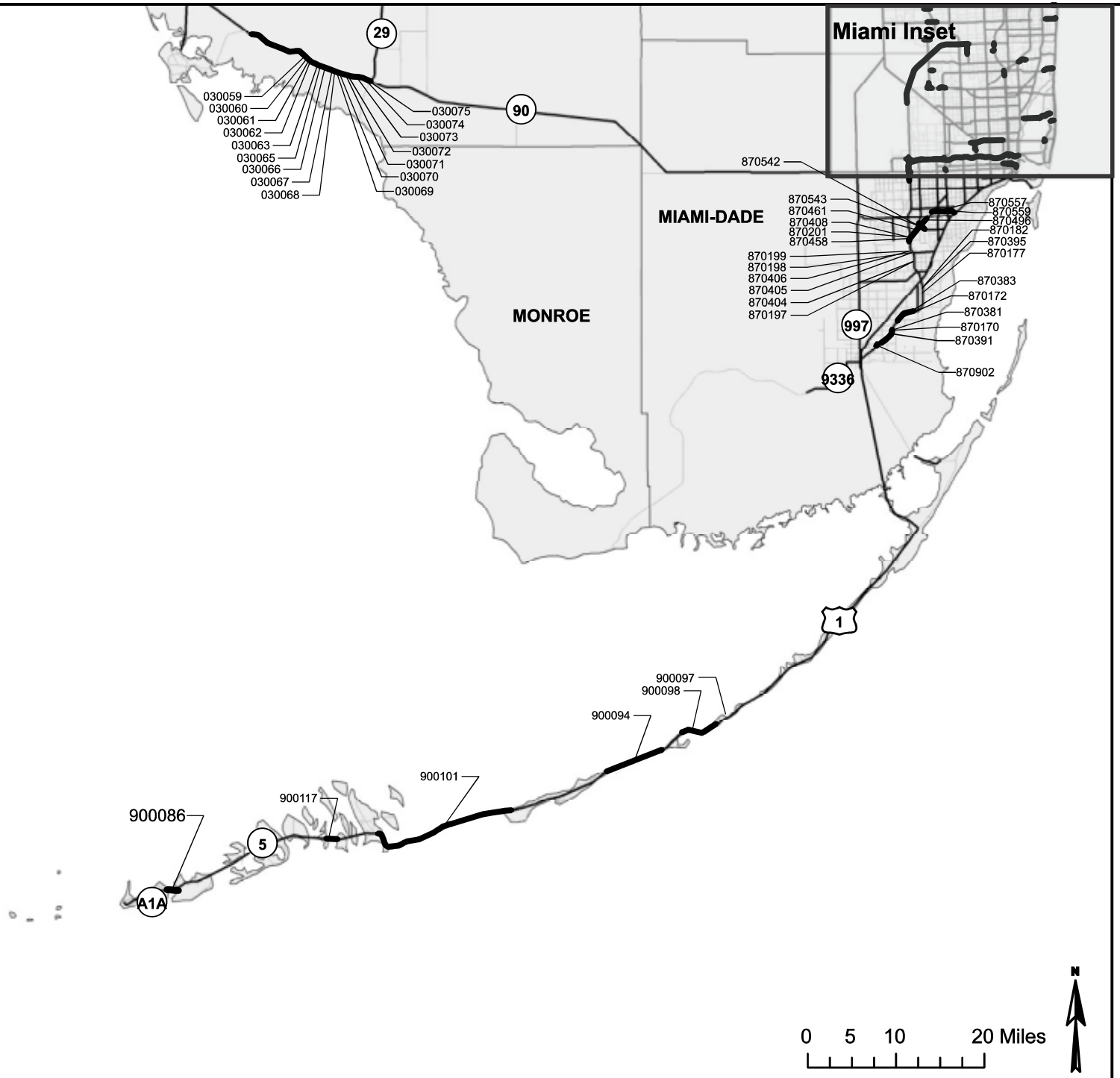

FDOT

CRN-3

Keys

ONLY STATE OWNED BRIDGES SHOWN

LEGEND

- Route with Restricted Bridge(s)
- Route without Restricted Bridge(s)
- Non-State Maintained Road
- ######Restricted Bridge Number

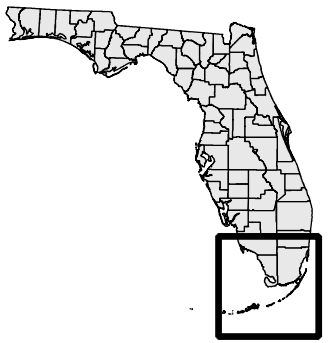

BRIDGE RESTRICTIONS - MAY 2020

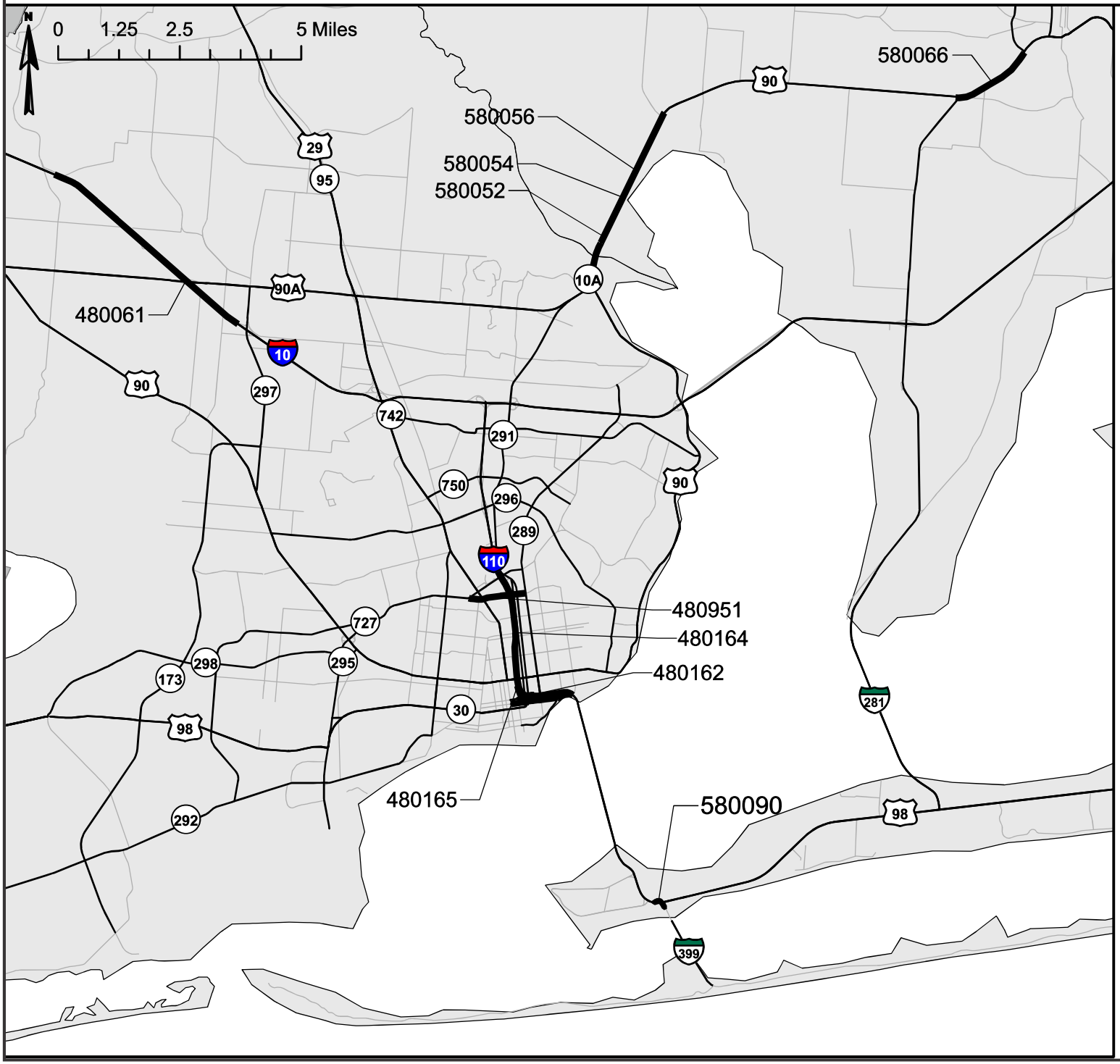

FDOT

CRN-3

Pensacola Inset

ONLY STATE OWNED BRIDGES SHOWN

LEGEND

- Route with Restricted Bridge(s)
- Route without Restricted Bridge(s)
- Non-State Maintained Road
- ######Restricted Bridge Number

BRIDGE RESTRICTIONS - MAY 2020

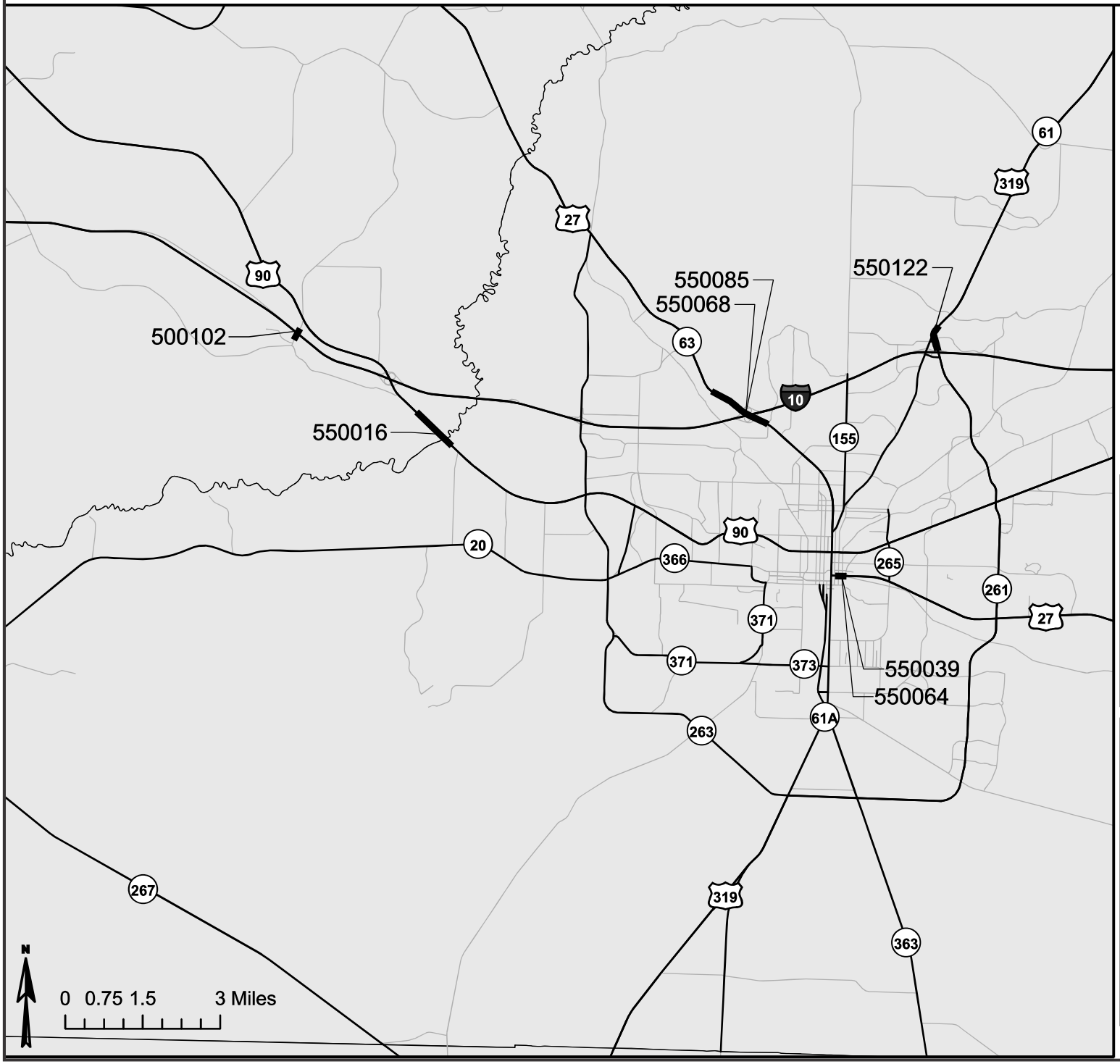

FDOT

CRN-3

Tallahassee Inset

ONLY STATE OWNED BRIDGES SHOWN

LEGEND

- Route with Restricted Bridge(s)
- Route without Restricted Bridge(s)
- Non-State Maintained Road
- ###### Restricted Bridge Number

BRIDGE RESTRICTIONS - MAY 2020

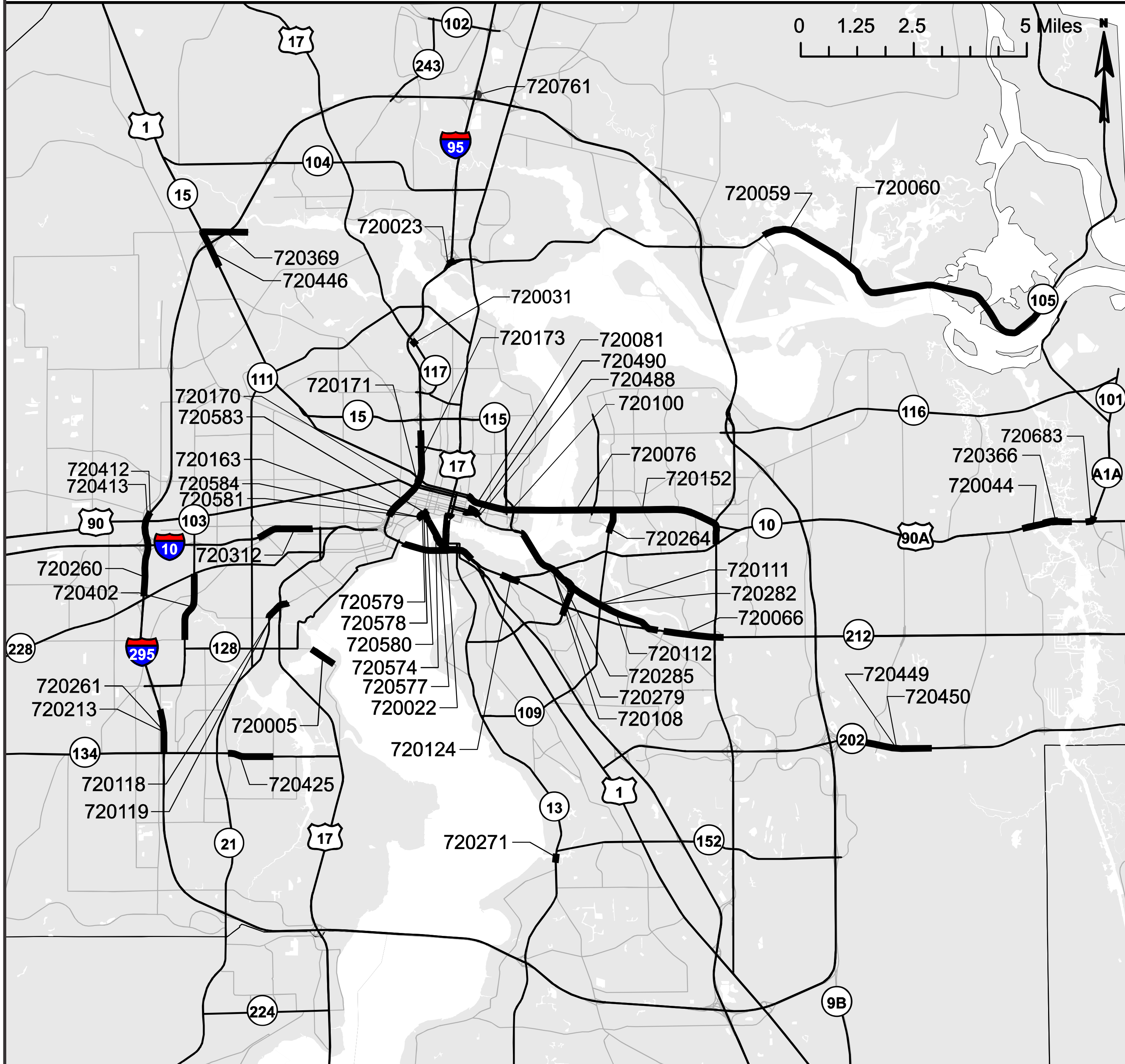

CRN-3

Jacksonville Inset

ONLY STATE OWNED BRIDGES SHOWN

LEGEND

Route with Restricted Bridge(s)

Route without Restricted Bridge(s)

Non-State Maintained Road

######Restricted Bridge Number

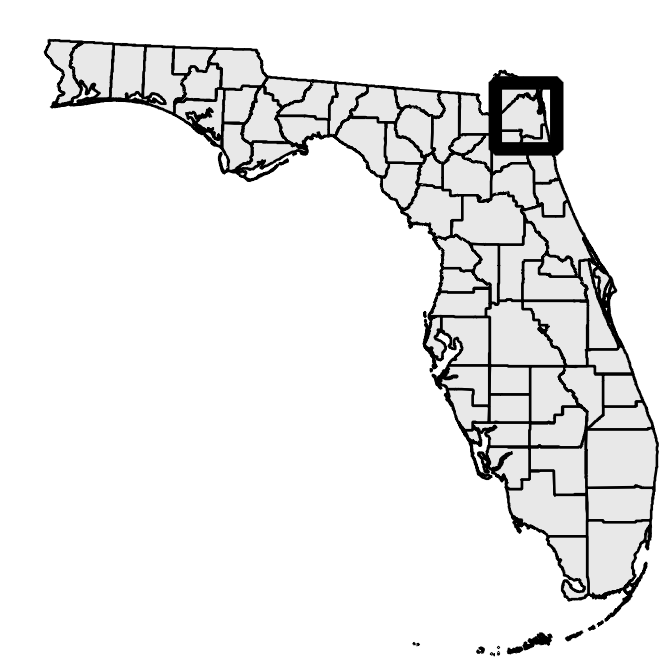

BRIDGE RESTRICTIONS - MAY 2020

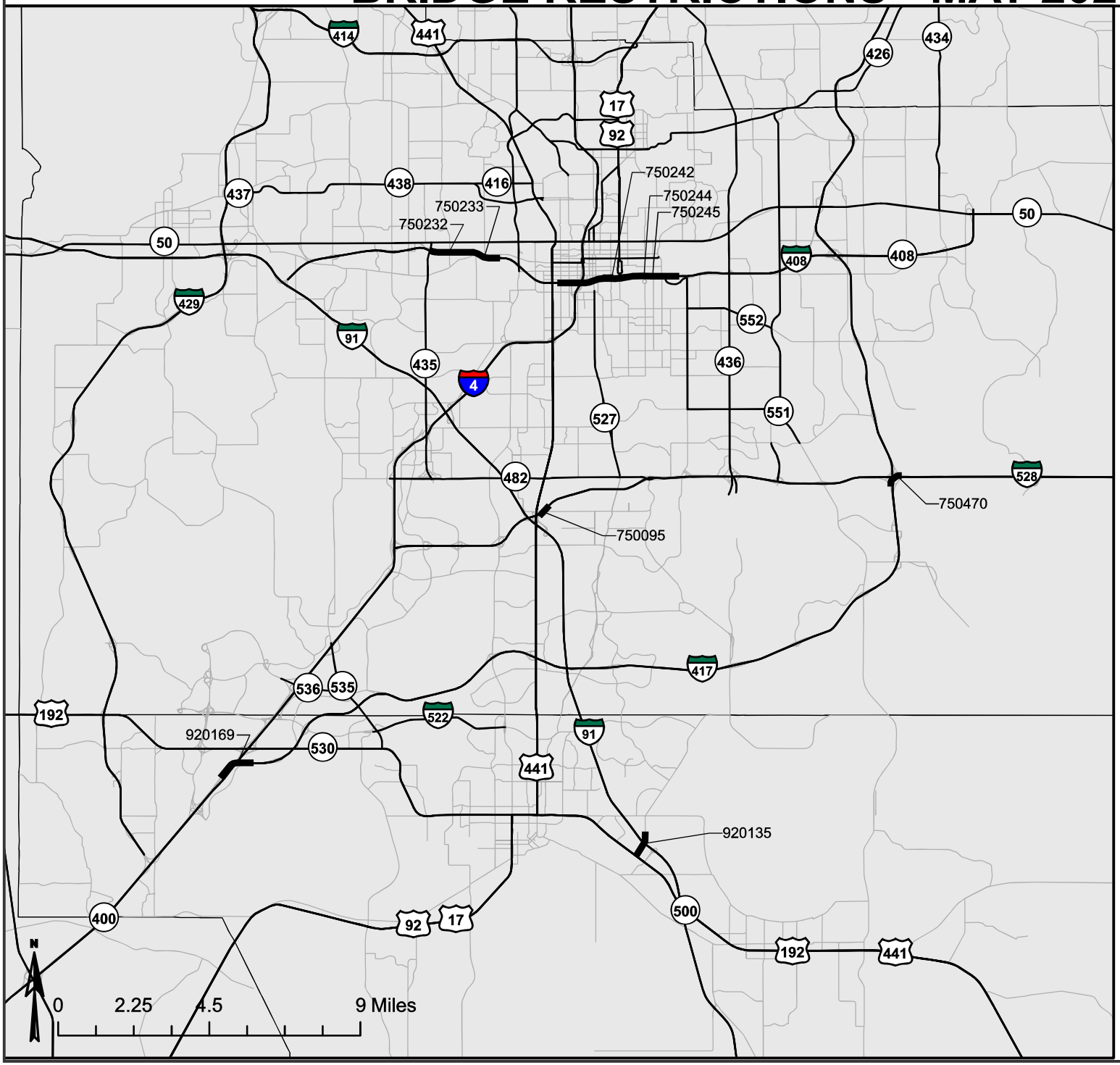

FDOT

CRN-3

Orlando Inset

ONLY STATE OWNED BRIDGES SHOWN

LEGEND

- Route with Restricted Bridge(s)
- Route without Restricted Bridge(s)
- Non-State Maintained Road
- ######Restricted Bridge Number

BRIDGE RESTRICTIONS - MAY 2020

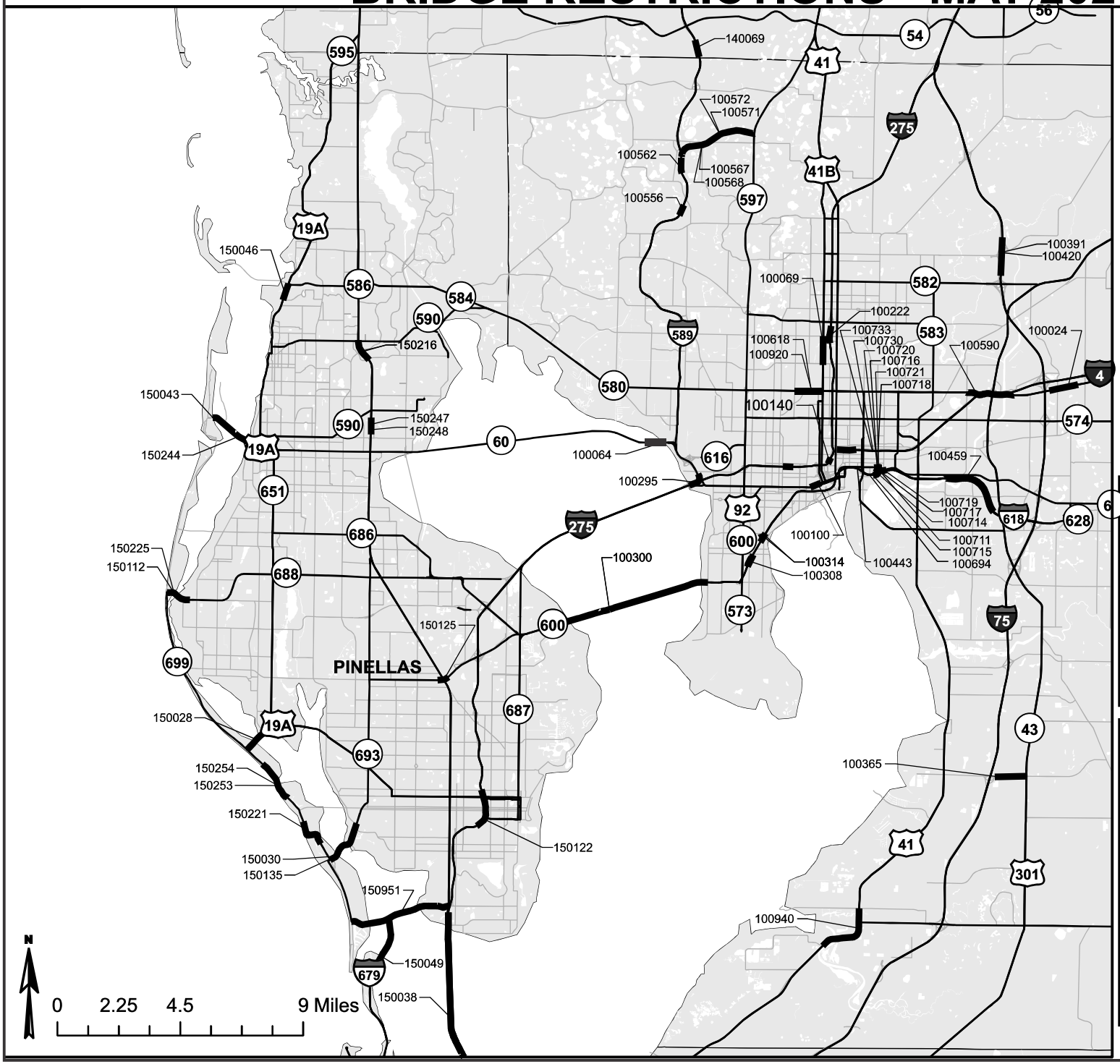

FDOT

CRN-3

Tampa Inset

ONLY STATE OWNED BRIDGES SHOWN

LEGEND

- Route with Restricted Bridge(s)
- Route without Restricted Bridge(s)
- Non-State Maintained Road
- ###### Restricted Bridge Number

BRIDGE RESTRICTIONS - MAY 2020

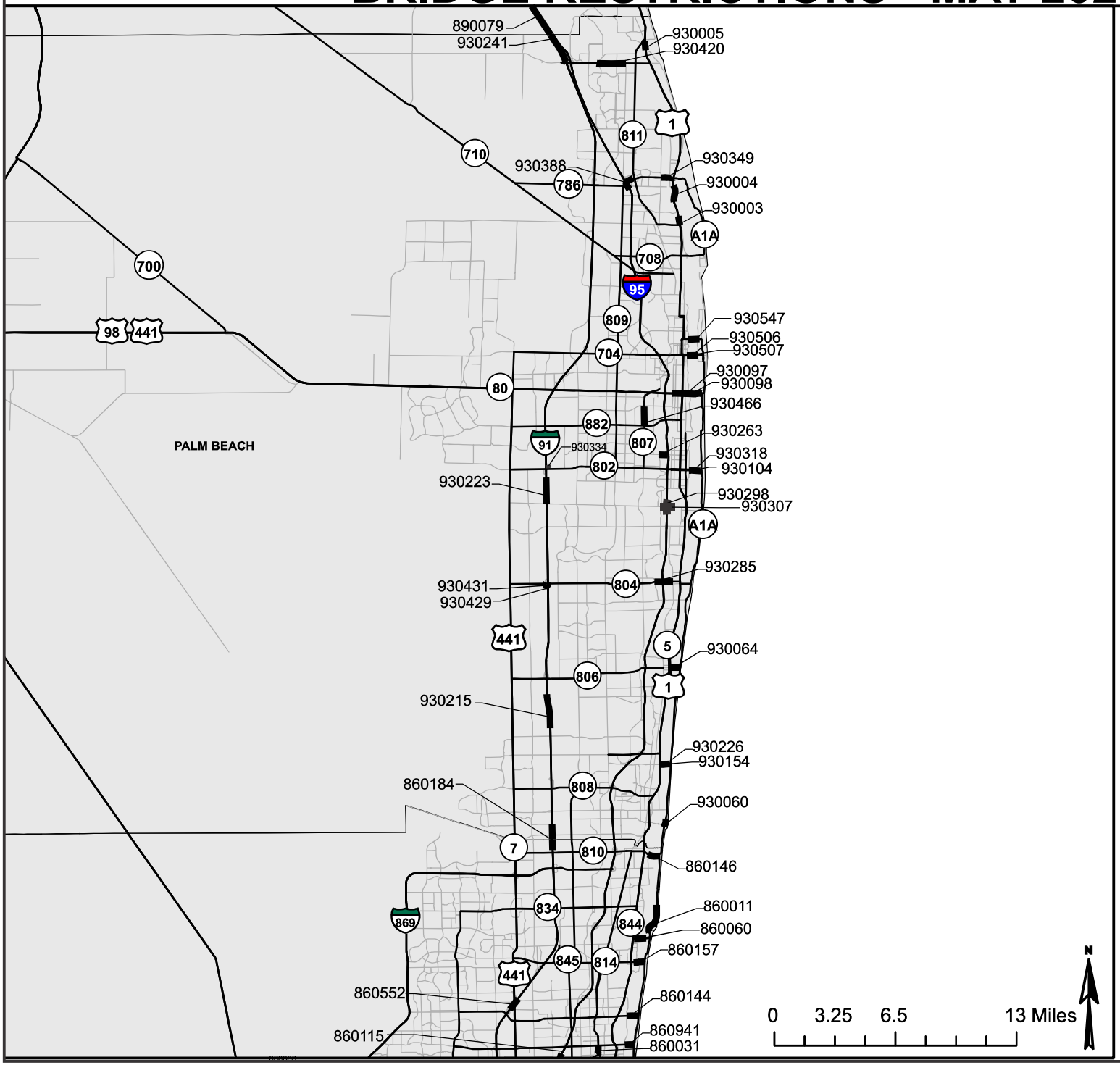

FDOT

CRN-3

Palm Beach Inset

ONLY STATE OWNED BRIDGES SHOWN

LEGEND

- Route with Restricted Bridge(s)
- Route without Restricted Bridge(s)
- Non-State Maintained Road
- ######Restricted Bridge Number

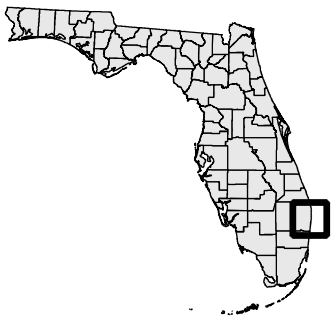

BRIDGE RESTRICTIONS - MAY 2020

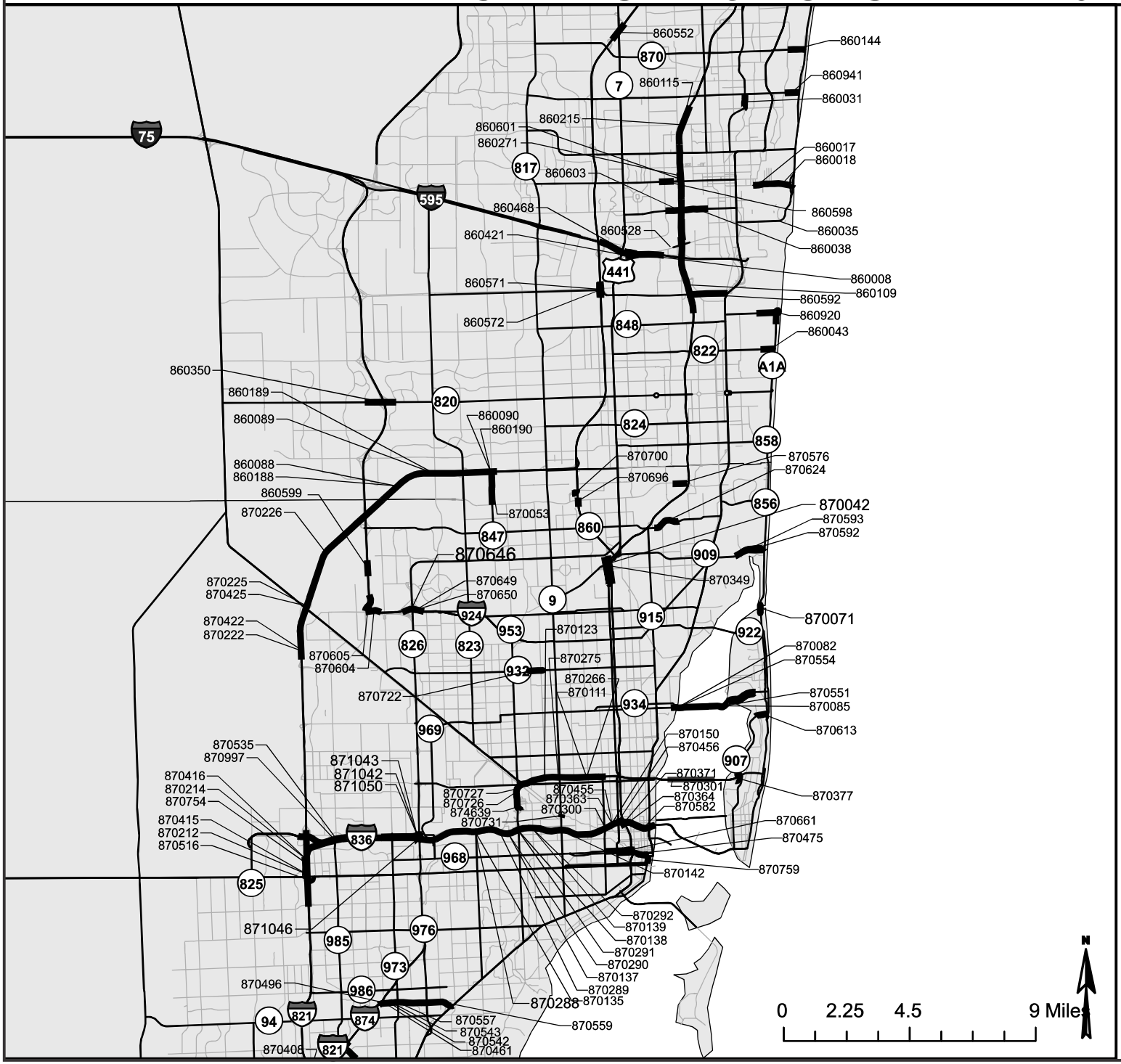

FDOT

CRN-3

Miami Inset

ONLY STATE OWNED BRIDGES SHOWN

LEGEND

- Route with Restricted Bridge(s)
- Route without Restricted Bridge(s)
- Non-State Maintained Road
- ###### Restricted Bridge Number

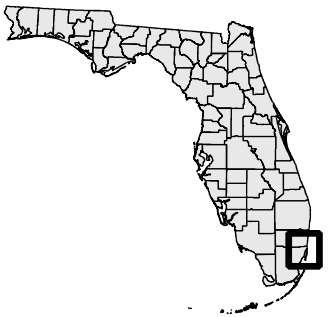

CRN MAP #3 MAY 2020

Bridge #	Facility Carried	Feature Intersected
010090	US-17 (SR-35) NB	LAVILLA RD. & R/R
030021	I-75 SB (SR-93)	REST AREA CANAL
030027	I-75 SB (SR-93)	Canal 027
030059	US-41 (SR-90)	Canal 059
030060	US-41 (SR-90)	Canal 060
030061	US-41 (SR-90)	Canal 061
030062	US-41 (SR-90)	Canal 062
030063	US-41 (SR-90)	Canal 063
030065	US-41 (SR-90)	Canal 065
030066	US-41 (SR-90)	Canal 066
030067	US-41 (SR-90)	Canal 067
030068	US-41 (SR-90)	Canal 068
030069	US-41 (SR-90)	Canal 069
030070	US-41 (SR-90)	Canal 070
030071	US-41 (SR-90)	Canal 071
030072	US-41 (SR-90)	Canal 072
030073	US-41 (SR-90)	Canal 073
030074	US-41 (SR-90)	Canal 074
030075	US 41 (SR 90)	Canal 075
030205	SANTA BARBARA BLVD	I-75 (SR 93)
030221	I-75/SR-93 SB	PENNINGTON CAMP WC X 4
030222	I-75/SR-93 NB	PENNINGTON CAMP WC X 4
030223	I-75/SR-93 NB	KOJAK CREEK
030224	I-75/SR-93 SB	WILDLIFE CROSSING NO-6
030225	I-75 NB	WILDLIFE CROSSING NO-6
030226	I-75 SB (SR-93)	WILDLIFE CROSSING NO-7
030227	I-75 NB (SR-93)	WILDLIFE CROSSING NO-7
030228	I-75 SB (SR-93)	WILDLIFE CROSSING NO-8
030229	I-75 NB (SR-93)	WILDLIFE CROSSING NO-8
030230	I-75 NB (SR-93)	NUNYA CREEK
030231	I-75 SB (SR-93)	SLOANS CROSSING WC-10
030232	I-75 NB (SR-93)	SLOANS CROSSING WC-10
030234	I-75 SB (SR-93)	SHANNAS CROSSING WC 12
030235	I-75 NB (SR-93)	SHANNAS CROSSING WC 12
030265	I-75 NB (SR-93)	REST AREA CANAL
030279	I-75 SB	WILDLIFE CROSSING NO. 35
030280	I-75 NB	WILDLIFE CROSSING NO. 35
040002	SR-70	PEACE RIVER RELIEF
040023	SR-70	PEACE RIVER
050011	SR-78	HARNEY POND CANAL
050018	SR-78	INDIAN PRAIRIE CANAL
050031	SR-29	TURKEY BRANCH
050032	SR-29	YORK BRANCH
050035	SR-29	LONE PINE CREEK
050046	US-27 SB (SR-25)	FISHEATING CREEK
070033	SR 29 (BRIDGE ST)	CALOOSAHATCHEE RIVER
080012	CHURCH ROAD	I-75 (SR-93)
080023	***I-75 SB (SR-93)***	***CROOM RITAL RD (CR-39)***
090016	US-98 (SR-700)	KISSIMMEE RIVER
100024	US-92 - SR-600	KENNEDY HILL CREEK
100064	SR-60	ROCKY POINT CREEK

Bridge #	Facility Carried	Feature Intersected
100069	FLORIDA(US-41 BUS)	HILLSBOROUGH RIVER
100100	SR 60 KENNEDY BLVD	HILLSBOROUGH RIVER
100140	I-275 NB	CENTRAL & HENDERSON AVE
100222	I-275	WATERS AVENUE
100295	I-275 NB TO SR60WB	I-275 (SR-93)
100300	US-92 (SR-600)	OLD TAMPA BAY
100308	SR618 CROSSTOWN WB	HIMES AVENUE
100314	CROSSTOWN SR618 WB	MACDILL&BAY TO BAY & RR
100365	BIG BEND RD/CR672	BULLFROG CREEK
100391	I-75 SB (SR-93A)	FLETCHER AVE. (CR-582A)
100420	I-75 NB (SR-93A)	FLETCHER AVE. (CR-582A)
100443	***SR-618 WB***	***US41B (22ND ST) & CSX RR***
100459	(SR618) CROSSTOWN	CR-573 78TH ST & PALM R
100556	SR 589 VET SB 11.6	RAWLS RD.
100562	SR 589 VET SB 13.2	LAKE LECLARE RD.
100567	SR 568 SPUR WB 1.0	LAKE SHORE RD
100568	SR 568 SPUR EB 1.0	LAKE SHORE RD
100571	SR 568 SPUR WB 1.8	LAKE REFLECTIONS BLVD
100572	SR 568 SPUR EB 1.8	LAKE REFLECTIONS BLVD
100583	SR-60 WB	ENGLISH CREEK
100584	SR-60 EB	ENGLISH CREEK
100590	92EB TO I-4EB&301	I-4 (SR-400)
100618	US 92 (SR 600) WB	HILLSBOROUGH RIVER
100694	***XTOWN (SR-618) WB***	***CSX RAILROAD AND 26TH ST***
100711	***RAMP S***	***CSX RR, SR-618 & SR-60***
100714	***XTOWN (SR-618) WB***	***RAMP E AND CSX RAILROAD***
100715	RAMP N TRUCK FLYOV	CSX RR, SR-618 & SR-60
100716	RAMP E	CSX RR & SR-60
100717	***RAMP F***	***CSX RR, SR-618 & SR-60***
100718	RAMP K	CSX RR & SR-60
100719	***RAMP B***	***CSX RR, SR-618 & SR-60***
100720	RAMPS E & K	CSX RAILROAD
100721	RAMP D	CSX RR, SR 60, & 34TH ST
100730	***RAMP B***	***RAMP E & I-4 EB***
100733	***I-4 On Ramp***	***I-4 (SR-400) EB***
100920	US 92 SR 600 EB	HILLSBOROUGH RIVER
100940	US 41 SB	CSX RR
110001	CR 33 293.0	SR 91 TPK
110026	***SR-19***	***Litle Lake Harris***
110052	CR 455 276.0	SR 91 TPK
110063	SR-44	St. Johns River
110064	US-27 NB	SR-19
110072	OBRIEN RD 285.9	SR 91 TPK
110077	SR-40	St. Johns River
120001	SR 80 WB(PALM BCH)	BILLYS CREEK
120064	SR 31	CALOOSAHATCHEE RIVER
120095	US-41 (SR-45)	SPRING CREEK
120120	I-75 SB (SR-93)	SR-884 (COLONIAL BLVD.)
120121	I-75 NB (SR-93)	SR-884 (COLONIAL BLVD)
120157	BUS-41 NB (SR-739)	CALOOSAHATCHEE RIVER
120158	BUS-41 SB (SR-739)	CALOOSAHATCHEE RIVER

Bridge #	Facility Carried	Feature Intersected
124046	SIX MI CYP PKWY EB	TEN MILE CANAL
130002	***US-41***	***US-301 SR-43***
130006	SR 684 (Cortez Rd)	Sarasota Pass
130054	SR 64	Sarasota Pass
130057	SR 789	LONGBOAT KEY PASS
130066	I-75 NB (SR-93)	BRADEN RIVER
140025	US-98 (SR-700)	CSX RR & CR-35A
140069	SR 589 NB SCP 17.5	S BRANCH ANCLOTE RIVER
150028	SR 666	ICWW
150030	SR 693 COREY AVE	INTRACOASTAL WATERWAY
150038	I-275 SB (US 19)	BUNCES PASS
150043	SR-60	CLEARWATER HARBOR
150046	ALT US-19 SR-595	CURLEW CREEK
150049	SR 679	BOCA CIEGA BAY
150112	SR 688 WALSINGHAM	INTRACOASTAL WATERWAY
150122	I-275 NB (SR-93)	5TH AVE N&S (SR-595)
150125	SR-694	US-19 SR-55
150135	SR 693 (COREY AVE)	INTRACOASTAL WATERWAY
150189	I-275 (SR 93)	TAMPA BAY
150216	US-19 SR-55	COUNTRYSIDE BLVD
150221	SR-699	BLIND PASS
150225	SR688 (WALSINGHAM)	INTRACOASTAL WATERWAY
150244	SR-60	CLEARWATER HARBOR
150247	***US-19 (SR-55) NB***	***NE COACHMAN RD.***
150248	***US-19 (SR-55) SB***	***NE COACHMAN RD.***
150253	SR 699 SB GULF BLV	BOCA CIEGA BAY
150254	SR 699 NB GULF BLV	BOCA CIEGA BAY
150951	SR-682 WB	BOCA CIEGA BAY
160117	US-92 (SR-600)	HAMILTON BRANCH
170022	SR-789 NB	COON KEY WATERWAY
170052	SR-72 EB	INTRACOASTAL WATERWAY
170059	SR-758	GRAND CANAL
170060	SR-758 (SIESTA DR)	HANSON BAYOU
170061	SR758	SARASOTA BAY
170065	SR 72 WB	INTRACOASTAL WATERWAY
170167	BUS. 41 NB	I.C.W.W.
170168	BUS. 41 SB	I.C.W.W.
170176	SR-789	INTRACOASTAL WATERWAY
170941	SR-72	COW PEN SLOUGH
170951	SR-789 SB	COON KEY WATERWAY
180024	BAILEY RD 299.6	SR 91 TPK
180025	SR 91 SB 305.9	SCL RAILROAD
180060	SR 91 NB 305.9	SCL RAILROAD
260054	I-75 SB (SR-93)	SR-24
260070	I-75 SB (SR-93)	DRAINAGE TROUGH
260080	I-75 NB (SR-93)	SR-24
260118	ALACHUA CO. PIT RD	PARENERS BRANCH
270067	CR-123	I-10 (SR-8)
270941	CR-229	I-10 (SR-8)
290030	SR-136	SUWANNEE RIVER
290064	I-75 NB (SR-93)	US-90 (SR-10)

CRN MAP #3 MAY 2020

Bridge #	Facility Carried	Feature Intersected
290071	I-10 WB (SR-8)	US-441 (SR-47)
290084	CR-18	I-75 (SR-93)
310005	US-129 (SR-49)	SANTA FE RIVER
310007	SR-47	SANTA FE RIVER
320017	SR-6	WITHLACOOCHEE RIVER O/F
320018	SR-143	I-75 (SR-93)
330009	SR-51 (HAL ADAMS)	SUWANNEE RIVER
340001	SR-24	BACK BAYOU CREEK
340002	SR-24	THE CANAL
340003	SR-24	NUMBER THREE CHANNEL
340025	US-19 SB (SR-55)	TEN MILE CREEK
340034	US-19 NB (SR-55)	TEN MILE CREEK
340053	SR-24	HAVENS CREEK(#4 CHANNEL)
350030	SR-6	WITHLACOOCHEE RIVER O/F
350044	JIM CLARK RD.	I-10 (SR-8)
350049	SR-14	I-10 (SR-8)
370003	US-129 (SR-249)	SCLRR (REMOVED)
370004	SR-51	SUWANNEE RIVER RELIEF
370005	SR-51	SUWANNEE RIVER RELIEF
370006	SR-51	SUWANNEE RIVER RELIEF
370013	HOGAN RD.	I-10 (SR-8)
370014	CR-137	I-10 (SR-8)
370015	RIVER RD.	I-10 (SR-8)
370016	FALMOUTH RD.	I-10 (SR-8)
380049	US-98 (SR-30)	ECONFINA RIVER
390001	SR-100	NEW RIVER
460019	US98 SR30	St. Andrews Bay (ICWW)
460020	***SR390***	***Mill Bayou***
460051	SR388	Crooked Creek
460112	US98 SR30	St. Andrews Bay
460113	US98 SR30	St. Andrews Bay
470005	SR71	Chipola River
470029	***SR20***	***Apalachicola River***
480061	I10 SR8	US90A SR10
480162	I 110 SR 8A	Streets & RR
480164	I110 SR8A	I110 & City Streets
480165	I110 SR8A	City Streets & RR
480178	***US29 SR95***	***Canoe Creek***
480951	SR752 Texar Drive	CSXRR & East Texar Drive
490018	SR65	Graham Creek
490031	US98 SR30	Apalachicola River
500085	***I10 SR8***	***Beaver Dam***
500092	CR270A	I10 SR8
500102	***CR 159***	***I10 SR8***
520076	***I10 SR8***	***SR79***
530005	US90 SR10	Chipola River
540042	Turkey Scratch Rd	I10 SR 8
540069	US27 US19 SR20	Aucillia River
550016	US 90 SR10	Ochlockonee River
550039	US27 SR20	Franklin Blvd

Bridge #	Facility Carried	Feature Intersected
550064	US27 SR20	Franklin Blvd
550068	US27 SR63	I10 SR8
550085	US27 SR63	I10 SR8
550122	US319 SR261	SR61 Thomasville Rd.
570006	US90 SR10	Shoal River
570082	US98 SR30	East Pass
580052	US90 SR10	Escambia Relief
580054	US90 SR10	Saultsman Bayou
580056	US90 SR10	Simpson River
580066	US90 SR10	Pond Creek
580089	SR87	Clear Creek
580090	SR399	US98 SR30
600108	US331 SR83	Choctawhatchee Bay
610001	US90 SR10	Holmes Creek
610002	US90 SR10	ALLIGATOR CREEK
700030	SR-401 SB	Service Rd & Canal
700031	SR-401 SB	Service Rd & Canal
700072	SR-3	Barge Canal
700117	SR-401 NB	Service Rd & Canal
700160	Babcock St(CR-507)	I-95
700201	SR-3	Barge Canal
710004	US-17 SB (SR-15)	CSXRR
710941	SR-21	BULL CREEK
720005	SR-211	ORTEGA RIVER
720022	US-1 (MAIN ST.)	St. Johns River
720023	***SR-105 SB***	***I-95 (SR-9)***
720026	US-301 (SR-200)	CSXRR(ABND)DEEP CRK TRIB
720031	SR-117	MONCRIEF CREEK
720044	SR-10 E.B.	SAN PABLO RIVER (IWW)
720059	SR-105 (HECKSCHER)	BROWNS CREEK
720060	SR-105	CLAPBOARD CREEK
720066	US-90 (SR-212)	BIG POTTSBURG CREEK
720076	SR-10A (MATHEWS)	ST. JOHNS RV. & ALT-US-1
720081	SR-10A	N. WASHINGTON ST.
720100	***SR-115A***	***SR-10A***
720108	US-ALT-1(SR228 WB)	US-90A (SR-10)
720111	US-ALT-1(SR228 WB)	UNIVERSITY BLVD. (SR-109
720112	SR-228 WB	RYAR RD.
720118	SR-21	US-17 (SR-15)
720119	SR-21 (BLANDING)	HAMILTON ST.
720124	US-90 (SR-212)	ATLANTIC BLVD. EB
720152	ARLINGTON RD.	SR-10A
720163	I-95 (SR-9)	MYRTLE AVE/I-95/I-10 RMP
720170	I-95 SB (SR-9)	US-90 (SR-10) BEAVER ST.
720171	I-95 SB (SR-9)	UNION ST.
720173	I-95 (SR-9)	5th ST.
720213	I-295 NB (SR-9A)	MELVIN RD.
720260	I-295 SB (SR-9A)	MEMORIAL PARK RD.
720261	I-295 SB (SR-9A)	MELVIN RD.
720264	SR-109A (CESERY)	ARLINGTON RIVER

Bridge #	Facility Carried	Feature Intersected
720271	SR-13 NB	GOODBYS LAKE
720279	US-ALT-1(SR228 EB)	US-90A (SR-10)
720282	US-ALT 1(SR228 EB)	UNIVERSITY BLVD. (SR-109
720285	SR-228A EB	HIGHLAND & ART MUSEUM DR
720312	I-10 (SR-8)	NELSON AVE.
720366	SERVICE RD.	SAN PABLO RIVER
720369	TROUT RIVER BLVD.	I-295 (SR-9A)
720402	SR-103 (LANE AVE.)	CEDAR RIVER
720412	***I-295 SB (SR-9A)***	***COMMONWEALTH AVE.***
720413	***I-295 NB (SR-9A)***	***COMMONWEALTH AVE.***
720425	SR-134 (TIMUQUANA)	FISHING CREEK
720446	US-1 (SR-15)	NINE MILE CREEK
720449	SR-202 WB (JTB)	RYALS SWAMP
720450	SR-202 EB (JTB)	RYALS SWAMP
720488	SR-228 (LEG E)	ADAMS ST. FROM HART RAMP
720490	SR-228 (LEG G)	DUVAL ST. FROM HART RAMP
720574	SR-13 ACOSTA LEG C	VACANT LOT
720577	NB ACOSTA S. LEG G	MUSEUM CIRCLE
720578	SB ACOSTA N. LEG H	PARKING LOT
720579	SR-13 ACOSTA LEG J	CSXRR
720580	NB ACOSTA N. LEG G	RIVERSIDE AVE. & CSXRR
720581	SR-13 ACOSTA LEG F	WATER ST.
720583	US-17 ACOSTA LEG L	CSXRR
720584	US-17 ACOSTA LEG K	CSXRR & ACOSTA N. LEG H
720683	SR-10 EB TO A1A NB	SR-10
720761	***I-95 SB Rmp I-295E***	***I-95 / I-295***
740008	US-17 (SR-5)	ST. MARY'S RIVER
750090	SR 528 WB 2.8	Shingle Creek
750232	SR-408	Pine Hills Road
750233	SR-408 EB	Ortman Drive
750242	SR-408	Summerlin Avenue
750244	SR-408	Bumby Ave
750245	SR-408	Primrose Drive
750470	SR-417 Ramp C	SR-417;SR-528
780003	US-1 BUS. & SR-5A	SAN SEBASTIAN RIVER
780043	I-95 SB (SR-9)	SR-206
780044	I-95 NB (SR-9)	SR-206
780089	SR-312 EB	MATANZAS RIVER
780090	SR-206 CRESCENT	MATANZAS RIVER IWW
780103	***US-1 (SR-5)***	***OYSTER CREEK***
780121	US-1 SB (SR-5)	US-1 (SR-5) & Durbin Crk
790004	US-1 SB	FECRR
790013	US-1	11th St. Canal
790030	SR-46	St. Johns River
860008	SR-84	SO. FORK NEW RIVER
860011	SR-A1A	Hillsboro Inlet
860017	Las Olas Boulevard	Sospiro Canal

CRN MAP #3 MAY 2020

Bridge #	Facility Carried	Feature Intersected
860018	Las Olas Boulevard	INTRACOASTAL WATERWAY
860031	SR-811 (Dixie Hwy)	N. Fork of Middle River
860035	17th St. (SR-A1A)	Mercedes River
860038	Davie Blvd.	South Fork of New River
860043	SR-822 (Sheridan)	INTRACOASTAL WATERWAY
860060	14 Street Causeway	INTRACOASTAL WATERWAY
860088	SR821 SB HEFT 40.7	SNAKE CREEK CANAL
860089	SR821 SB HEFT 42.1	FLAMINGO RD & CANAL
860090	SR821 SB HEFT 44.2	SR 847 PALM AVE & CANAL
860109	SB I-95 (SR-9)	Dania Cut-O ffCanal
860115	I-95 (SR-9) SB	NW 19th Street
860144	Commercial Blvd.	INTRACOASTAL WATERWAY
860146	Hillsboro Blvd.	INTRACOASTAL WATERWAY
860157	Atlantic Blvd.	INTRACOASTAL WATERWAY
860184	SR91 TPK N/S 73.05	Hillsboro Canal
860188	SR821 NB HEFT 40.7	SNAKE CREEK CANAL
860189	SR821 NB HEFT 42.2	FLAMINGO RD & CANAL
860190	SR821 NB HEFT 44.2	SR 847 PALM AVE & CANAL
860215	I-95 (SR-9) NB	NW 19th Street
860271	NB I-95 (SR 9)	North Fork of New River
860350	SR-820	I-75 (SR-93)
860421	SB US-441/EB I-595	SR-7 Ramp to SR-84
860468	I595WB RMP to TPK	SR 84 EXIT RAMP TO SR 7
860528	SR-84 EASTBOUND	I-95 / RR / RAMPS
860552	SR91 N/S TPK 63.54	US 441-SR 7
860571	TPK SB GRIF 53.95	S NEW RIVER CANAL C-11
860572	TPK NB GRIF 53.95	S NEW RIVER CANAL C-11
860592	New Griffin Rd.	Dania Cut-O ffCanal
860598	EB 842 to NB 95	SR-842 (Broward Blvd)
860601	SB I-95 to PNR	SB I-95(SR-9) SR-842, RR
860603	Davie Blvd(SR-736)	I-95,I-595 Ramp,RR,21 Av
860920	Dania Bch. Blvd.	INTRACOASTAL WATERWAY
860941	Oakland Park Blvd.	INTRACOASTAL WATERWAY
870042	SR-826 to I-95SB	I-95 AND SR7 RAMP NB
870071	SR-A1A Bal Harbour	BAKERS HAULOVER INLET
870082	NE 79 St. WB	INTRACOASTAL WATERWAY
870085	SR-934 WB	East Biscayne Bay
870111	SR 112 WB	NW 17th Avenue
870123	SR 112 WB	NW 32nd Avenue
870135	SR 836 WB	NW 57th Ave (Red Rd)
870137	SR 836 WB	NW 45th Avenue
870138	WB SR 836	SR 953 (LeJeune Rd)
870139	SR 836 WB	NW 37th Avenue
870142	SR 836 WB	SR 9 (NW 27th Avenue)
870150	SR 836 WB	NW 10th Ave and NW 14 St
870170	SR821 SB HEFT 5.21	SW 288 ST BISCAYNE DR
870172	SR821 SB HEFT 6.76	SW 268 ST
870177	SR821 SB HEFT 11.2	OLD CUTLER RD
870182	SR821 SB HEFT 11.9	BLACK CREEK CANAL C-1-N
870197	SR821 SB HEFT 15.2	SW 168 ST

Bridge #	Facility Carried	Feature Intersected
870198	SR821 SB HEFT 16.1	SW 152 ST CORAL REEF DR
870199	SR821 SB HEFT 16.4	SW 117 AVE
870201	SR821 SB HEFT 18	RELOCATED CANAL C-100
870212	SR821 SB HEFT 25.6	US 41-SW 8 ST-TAMIAMI CA
870214	SR821 SB HEFT 26.1	W FLAGLER ST
870222	SR821 HEFT SB 33.5	NW 114ST MAULE ACCESS RD
870225	SR821 HEFT SB 35.2	US 27-SR 25 & MIAMI CANL
870226	SR821 HEFT SB 37.2	GOLDEN GLADES CANAL
870266	SR 112 EB	NW 17th Avenue
870275	SR 112 EB	SR 9 (NW 27th Avenue)
870288	SR 836 EB	SR 959 (NW 57th Avenue)
870289	SR 836 EB	Blue Lagoon
870290	SR 836 EB	NW 45th Avenue
870291	SR 836 EB	SR 953 (NW 42nd Avenue)
870292	SR 836 EB	NW 37th Avenue
870300	***SR 836 EB***	***NW 10 Ave & NW 14 Street***
870301	***I-195 (SR-112)***	***INTRACOASTAL WATERWAY***
870349	I-95 NB to TPX	I-95 SB
870363	***I-95 TO SR-836 WB***	***NW 7TH AVE & SALRR***
870364	I-95NB TO SR836WB	NW 14 ST I-395 I-95
870371	SR836 WB TO I95 SB	I95 & I95 RAMPS &14TH ST
870377	COMP I-195	NORTHBOUND ALTON ROAD
870381	SR821 NB HEFT 5.2	SW 288 ST BISCAYNE DR
870383	SR821 NB HEFT 6.78	SW 268 ST
870391	SR821 NB HEFT 4.76	CANAL C-103-N
870395	SR821 NB HEFT 11.9	BLACK CREEK CANAL C-1-N
870404	SR821 NB HEFT 15.2	SW 168 ST
870405	SR821 NB HEFT 16.1	SW 152 ST CORAL REEF DR
870406	SR821 NB HEFT 16.4	SW 117 AVE
870408	SR821 NB HEFT 18	RELOCATED CANAL C-100
870415	SR821 NB HEFT 25.6	US 41-SW 8 ST-TAMIAMI CA
870416	SR821 NB HEFT 26.1	W FLAGLER ST
870422	SR821 HEFT NB 33.5	NW 114ST MAULE ACCESS RD
870425	SR821 HEFT NB 35.2	SR 25 & MIAMI CANAL
870455	***I-95 NB (870358)***	***NW 17TH ST***
870456	SR 836 EB	SR 7/I-95 Main and Ramps
870458	SR 874 SB	CANAL C-100
870461	SR 874 SB	SW 112th Street
870475	US1 TO I95 NB	SE 1ST AVE TO NW 2ND ST
870496	SR 874 NB	SNAPPER CREEK CANAL C-2
870516	SR821 NB HEFT 25.6	SNAPPER CREEK CANAL C-2
870535	SR 836 WB	SR 985 (NW 107th Avenue)
870542	SR 874 SB On Ramp	SCL R/R
870543	SR 874 SB O ffRamp	SCL R/R
870551	SR-934 EB	East Biscayne Bay
870554	NE 79 St. EB	INTRACOASTAL WATERWAY
870557	SR 878	SR 973 (SW 87th Avenue)
870559	SR 878	FEC R/R SW70 & SW72 AVE
870576	***SR854 WB (870577)***	***SCL R/R***
870582	I-95 TO I-395 EB	NW 3RD AVE TO NE 1ST AVE
870592	SR-826 WB	INTRACOASTAL WATERWAY

Bridge #	Facility Carried	Feature Intersected
870593	SR-826 EB	INTRACOASTAL WATERWAY
870604	RAMP TO NW 138TH	I-75
870605	NW 92ND AVE. RAMP	I-75
870613	63 St.	INDIAN CREEK CANAL
870624	SR860 EB (870623)	SNAKE CREEK CANAL C-9
870646	I-75 SB	SR-826
870649	SR 924 EB	I-75 Ramp to SR 826 NB
870650	SR 924 WB	I-75 Ramp to NB SR 826
870661	W Flagler St.	Miami River
870696	SR91 SB TPK 2.22	NW 199 ST
870700	SR91 SB TPK 2.514	SNAKE CREEK CANAL C-9
870726	SR 112 EB On Ramp	SR 953 (NW 42nd Ave)
870727	SR 112 WB Off Ramp	SR 953 (NW 42nd Avenue)
870731	***SR-9 (NW 27 Ave)NB***	***Miami River***
870754	SR821 SB HEFT 26.1	W FLAGLER ST
870759	Brickell Ave.	Miami River
870902	SR821 SB HEFT 2.7	CANAL C-103
870997	SR 836 WB	SR 985 (NW 107th Avenue)
871042	***NB SR 826 Flyover***	***SR 836***
871043	EB SR 836 Offramp	SR-826
871046	Ramp	SR-826
871050	***SB SR 826 Off-ramp***	***SR-836***
874639	***MIA Off Ramp 4***	***MIA Interchange***
890068	SR91 SB TPK 134.32	SR 91 TPK (STUART INT)
890079	SR91 N/S TPK 119.1	CYPRESS CREEK #2
890134	EB SR - 714	Danforth Creek
890135	WB SR - 714	Danforth Creek
900086	US-1 (SR 5) NB	COW KEY CHANNEL
900094	US 1/SR 5	LONG KEY CHANNEL
900097	***SR-5 (US-1)***	***CHANNEL #2***
900098	US 1 / SR 5	Channel #5
900101	SR-5 (US 1)	MOSER CHANNEL
900117	US1/SR 5	NILES CHANNEL
910054	US441/US98 (SR700)	Taylor Creek
920135	CR 530 244.9	SR 91 TPK
920169	SR 417 SB SCE 0.4	INTERSTATE 4 SR 400
930003	US-1 (SR-5)	Earman River (C-17)
930004	US-1 (SR-5)	INTRACOASTAL WATERWAY
930005	US-1 (SR-5)	INTRACOASTAL WATERWAY
930029	SR-80	North New River Canal
930060	A1A	Boca Inlet
930064	Atlantc Avenue	INTRACOASTAL WATERWAY
930097	Southern Boulevard	INTRACOASTAL WATERWAY
930098	SR80(SouthernBlvd)	Lake Worth Tide Relief
930104	***WB SR 802 Lake Ave***	***INTRACOASTAL WATERWAY***
930154	WB Spanish River	INTRACOASTAL WATERWAY
930215	SR 91 TPK 79.75	LATERAL CANAL #38
930223	SR91 N/S TPK 92.1	LATERAL CANAL #38
930226	EB Spanish Rvr Bvd	INTRACOASTAL WATERWAY
930241	SR91 N/S TPK 117.5	LOXAHATCHEE CREEK

Bridge #	Facility Carried	Feature Intersected
930263	10th Ave North	CSX RR
930285	SR 804 Boyton B B	I 95 SR 9
930298	Hypoluxo to SB I95	Hypoluxo Road
930307	Hypoluxo Rd	I-95 (SR-9)/CSXRR
930318	EB SR 802 Lake Ave	Intracoastal Waterway
930334	SR 91 TPK RMP 93.5	LAT CANAL (LK WORTH INT)
930349	WB PGA Blvd.	INTRACOASTAL WATERWAY
930388	SR786 WB to SB I95	SR786 I95 I95 Ramps
930420	Indiantown Road	Jupiter Creek
930429	***SR91 NB TPK 86.69***	***CANAL E-2-E(BOYN BC INT)***
930431	SR91 SB TPK 86.85	CANAL E-2-W(BOYN BC INT)
930466	SR-807 Congress Av	L-6 Canal
930506	W/B S.R. 704	INTRACOASTAL WATERWAY
930507	E/B S.R. 704	INTRACOASTAL WATERWAY
930547	***SR A1A***	***Lake Worth Lagoon***
940045	SR-A1A	INTRACOASTAL WATERWAY
940046	SR-A1A	Relief E.of North Bridge
940056	CR68 ORNG AV 156.1	SR 91 TPK
940113	SB I-95 (SR-9)	Galiano Rd. & C-24 Canal