

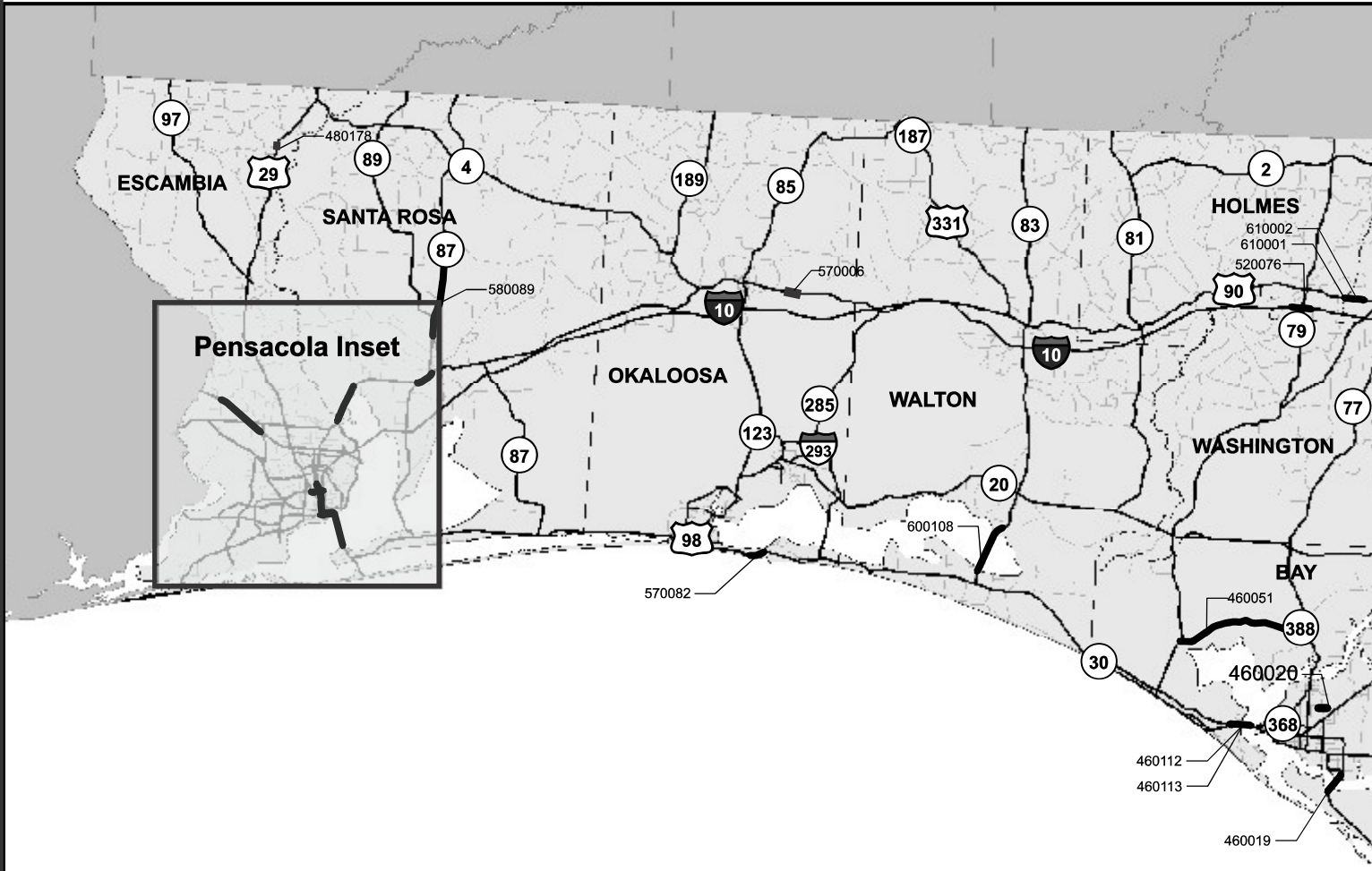
# BRIDGE RESTRICTIONS - June 2021



## CRN-3

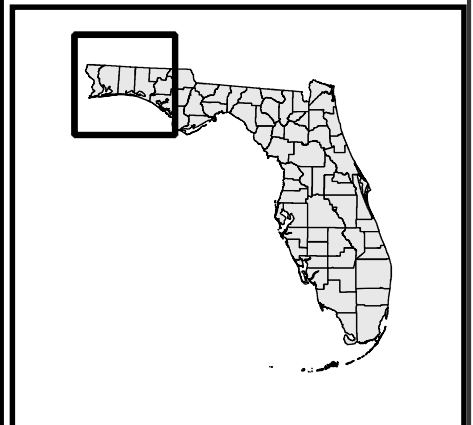
### Pensacola/ West Panhandle

**ONLY STATE OWNED  
BRIDGES SHOWN**



#### LEGEND

- Route with Restricted Bridge(s)
- Route without Restricted Bridge(s)
- Non-State Maintained Road
- Restricted Bridge Number



# BRIDGE RESTRICTIONS - June 2021



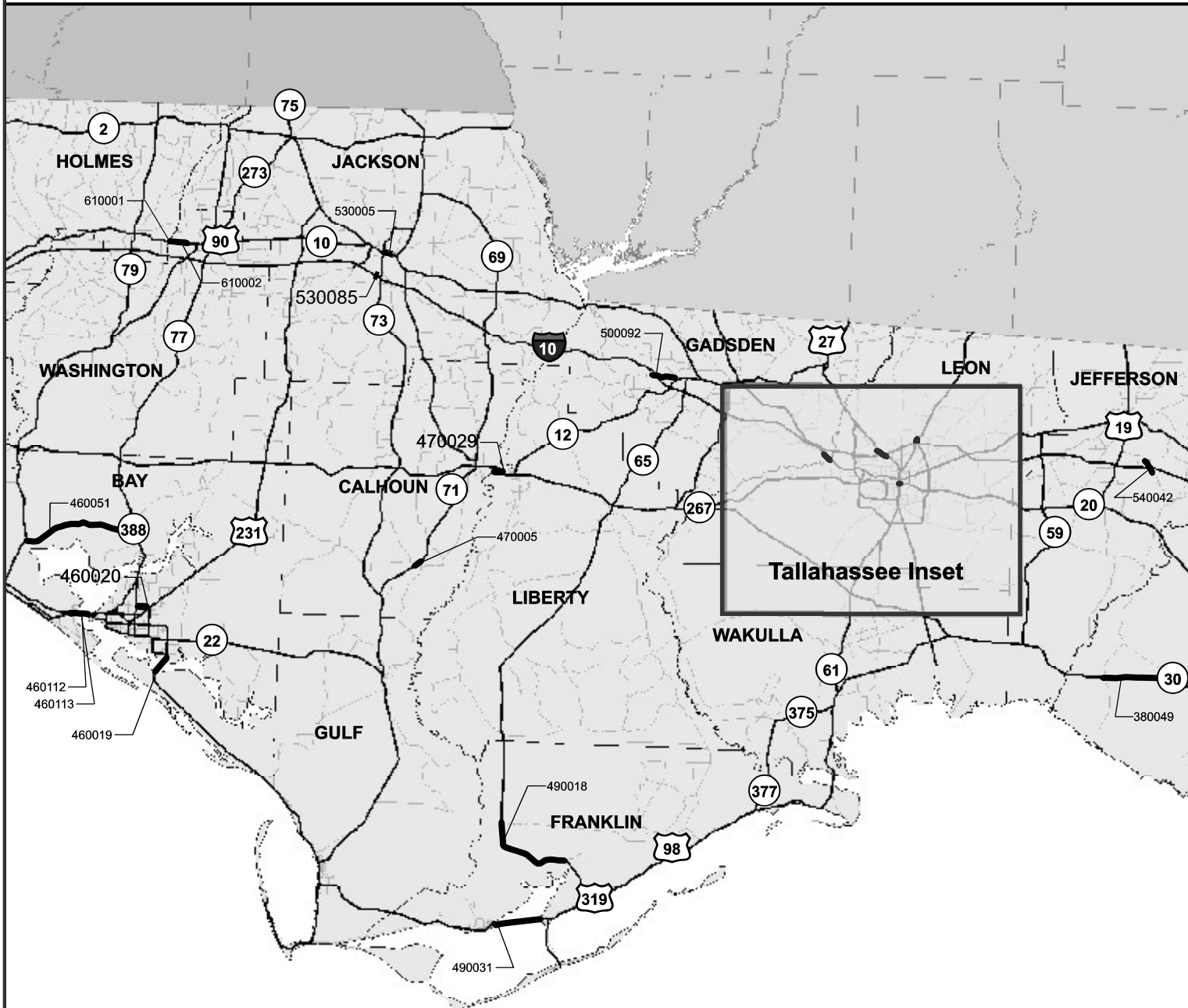
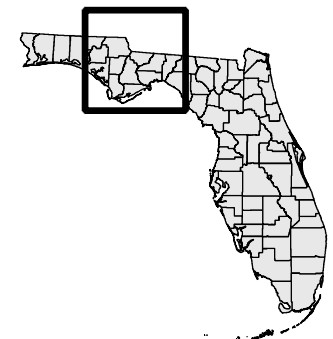
## CRN-3

### Central Panhandle

#### ONLY STATE OWNED BRIDGES SHOWN

#### LEGEND

- Route with Restricted Bridge(s)
- Route without Restricted Bridge(s)
- Non-State Maintained Road
- Restricted Bridge Number



0 12.5 25 50 Miles





# BRIDGE RESTRICTIONS - June 2021

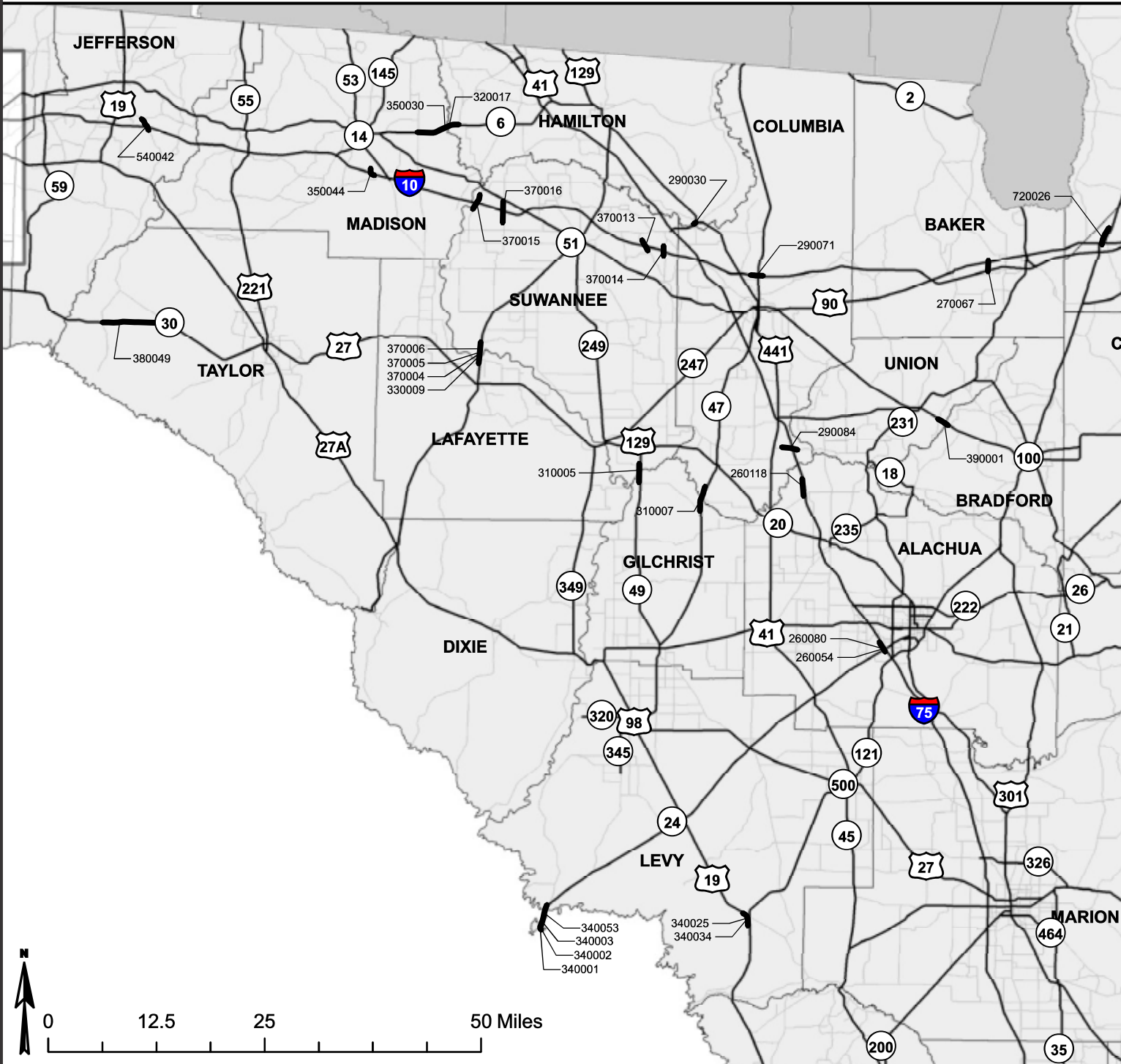
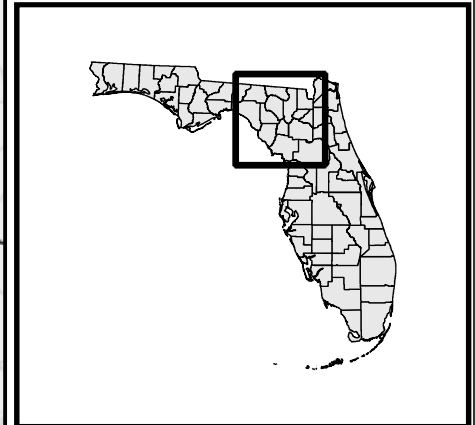


## CRN-3 Lake City

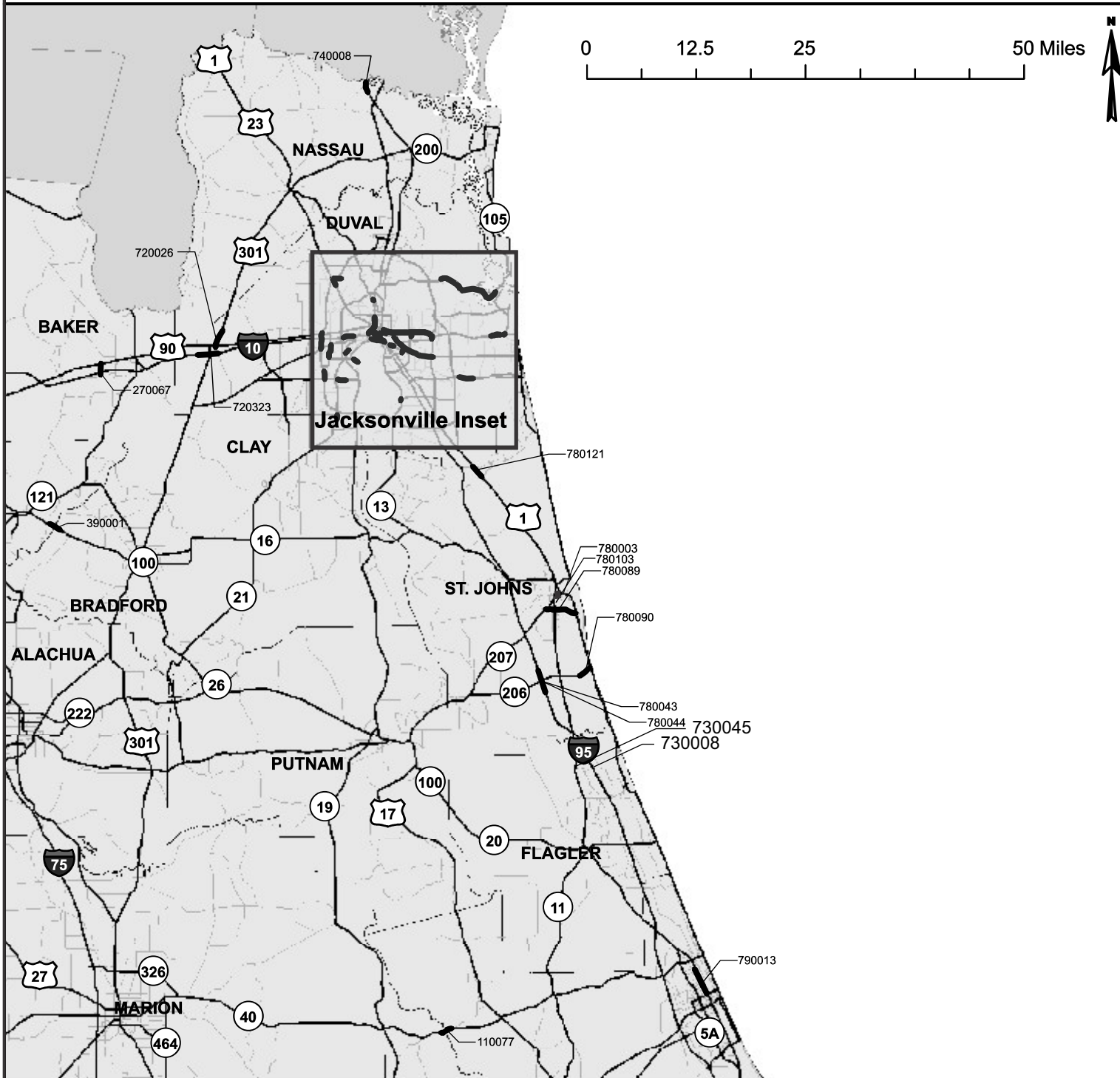
**ONLY STATE OWNED  
BRIDGES SHOWN**

### LEGEND

-  Route with Restricted Bridge(s)
-  Route without Restricted Bridge(s)
-  Non-State Maintained Road
-  ##### Restricted Bridge Number



# BRIDGE RESTRICTIONS - June 2021







## CRN-3

### Jacksonville

**ONLY STATE OWNED  
BRIDGES SHOWN**

#### LEGEND

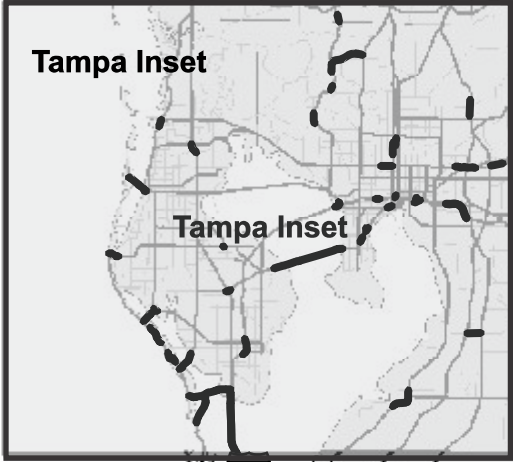
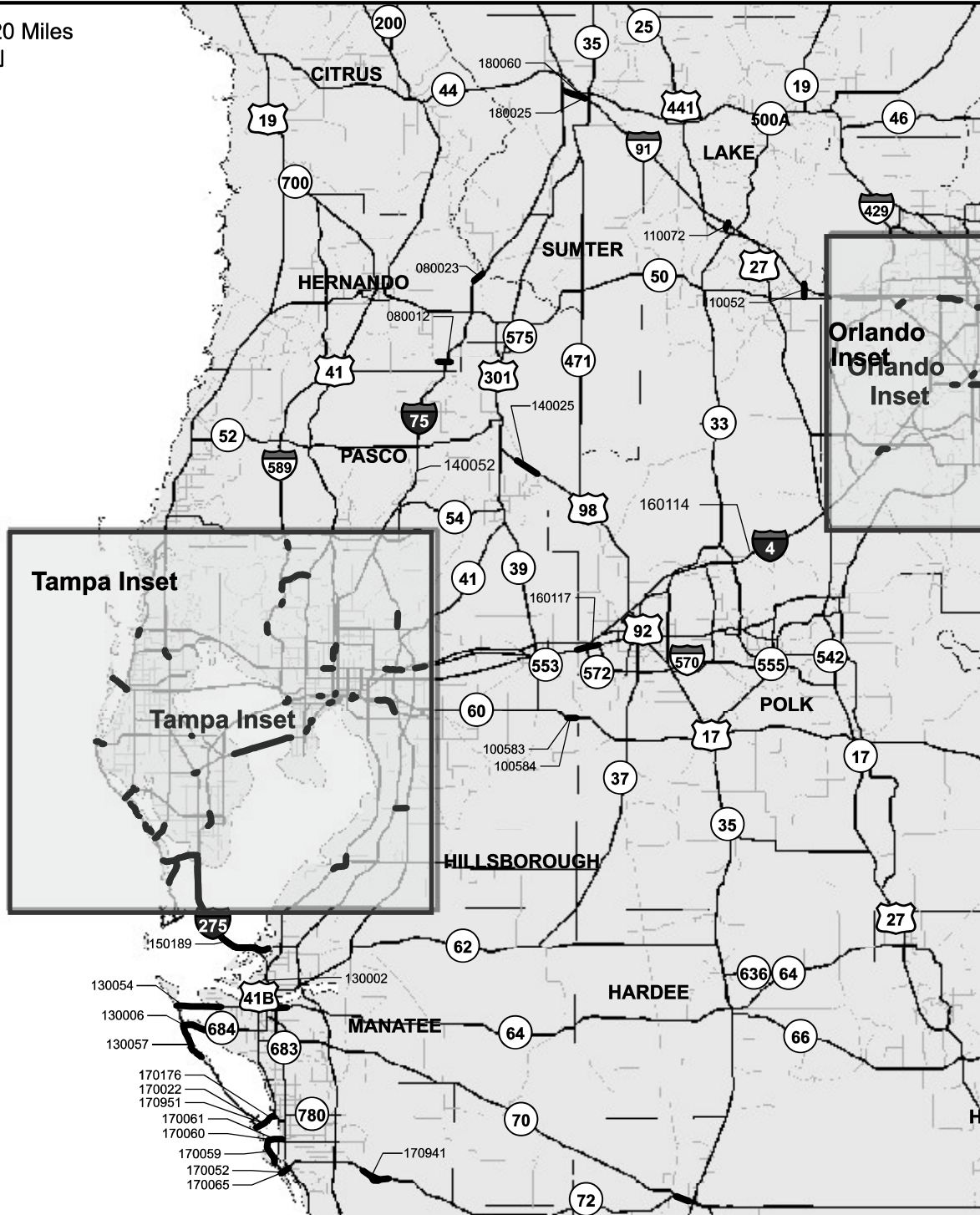
-  Route with Restricted Bridge(s)
-  Route without Restricted Bridge(s)
-  Non-State Maintained Road
-  ##### Restricted Bridge Number



# BRIDGE RESTRICTIONS - June 2021



0 5 10 20 Miles



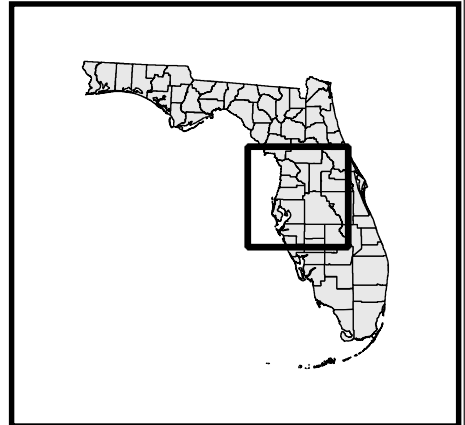
## CRN-3

Tampa

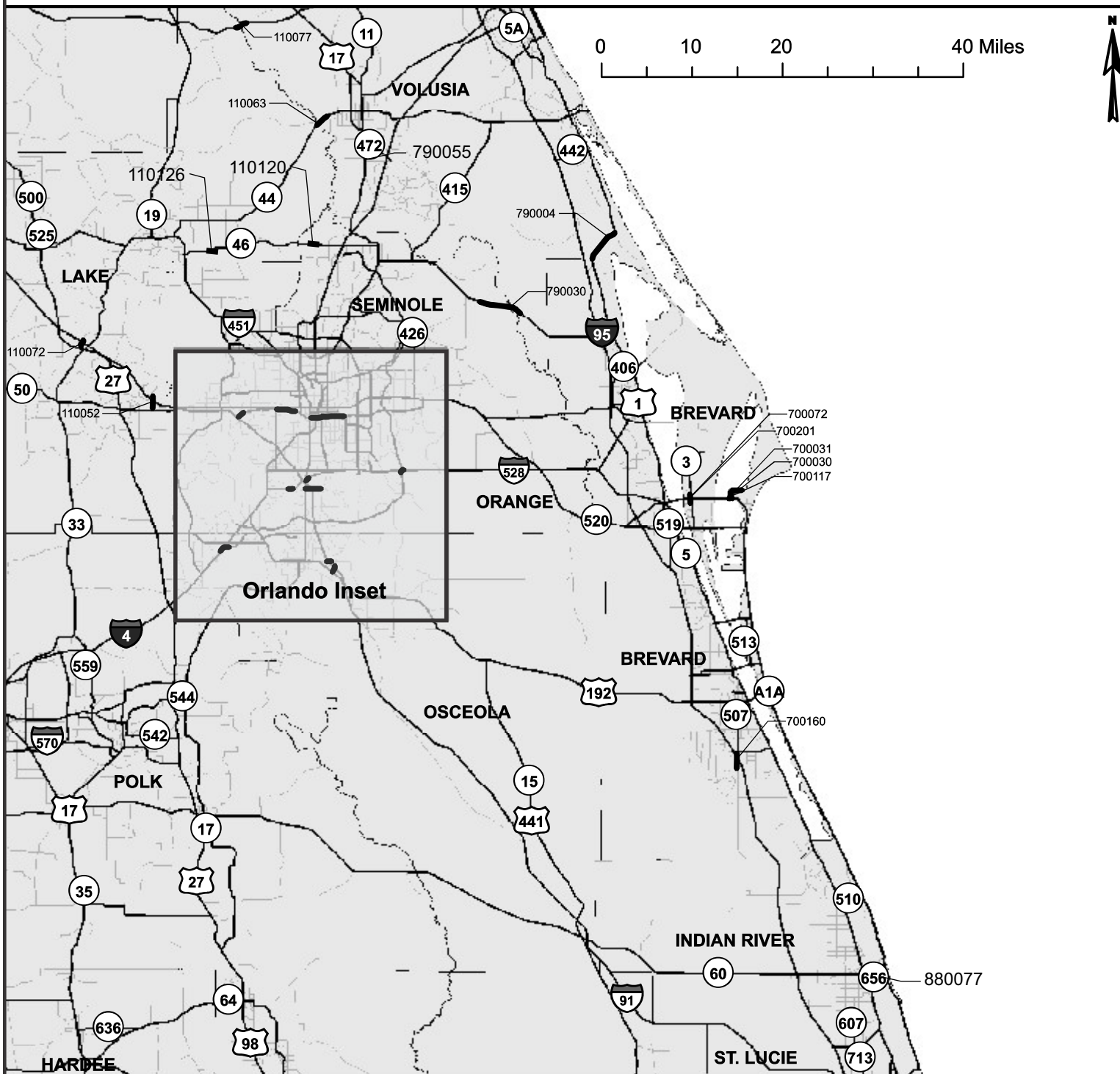
**ONLY STATE OWNED  
BRIDGES SHOW**

### LEGEND

- Route with Restricted Bridge(s)
- Route without Restricted Bridge(s)
- Non-State Maintained Road
- ##### Restricted Bridge Number



# BRIDGE RESTRICTIONS - June 2021







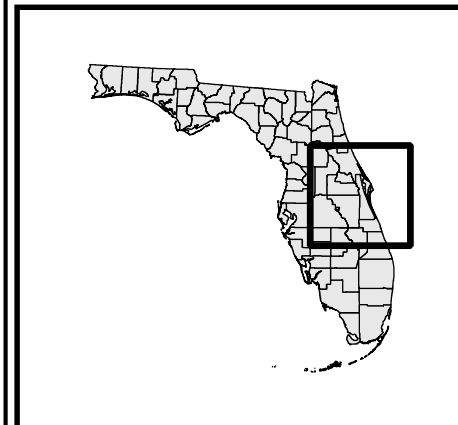
## CRN-3

Orlando

**ONLY STATE OWNED  
BRIDGES SHOWN**

### LEGEND

-  Route with Restricted Bridge(s)
-  Route without Restricted Bridge(s)
-  Non-State Maintained Road
-  ##### Restricted Bridge Number



# BRIDGE RESTRICTIONS - June 2021








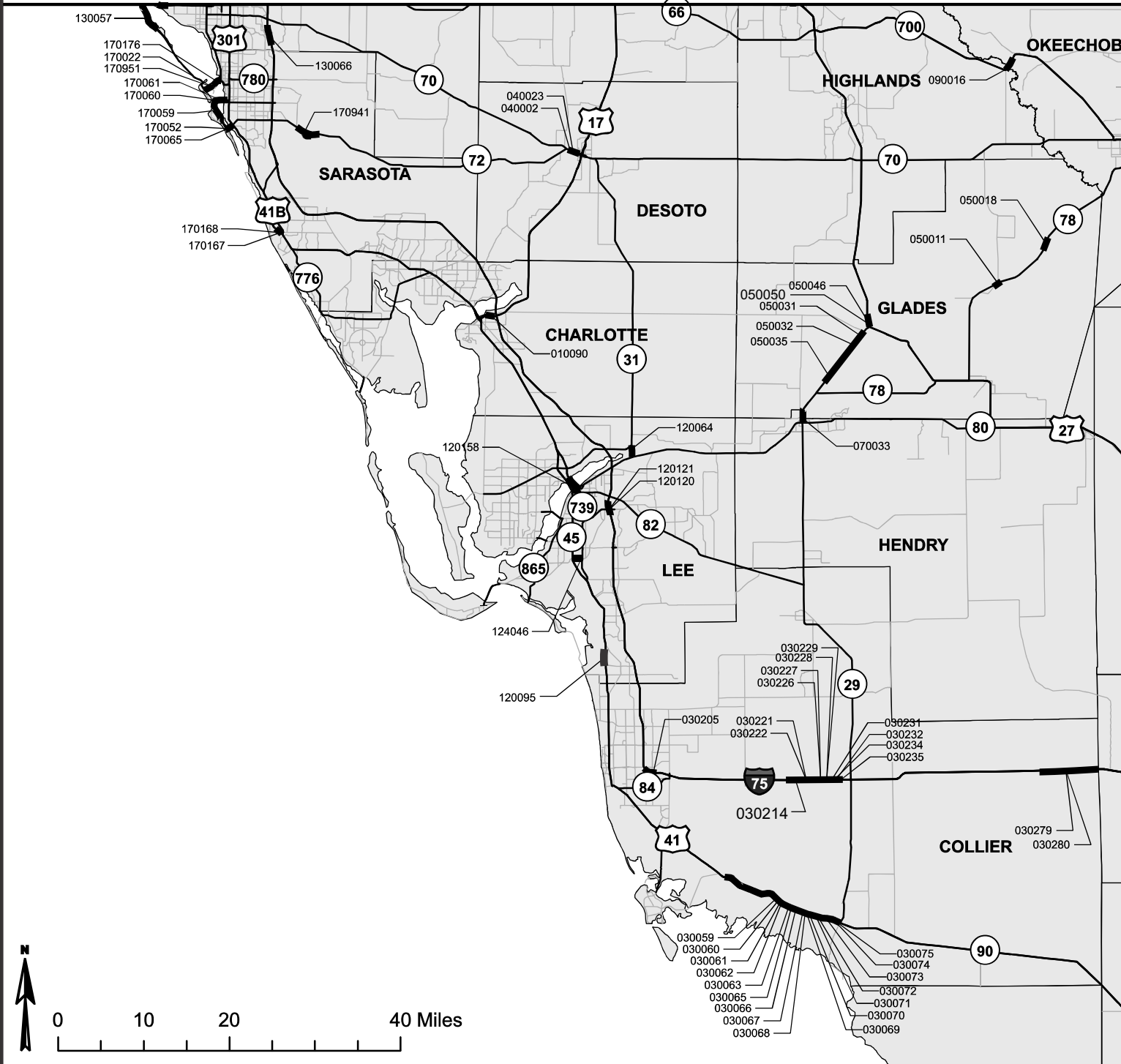
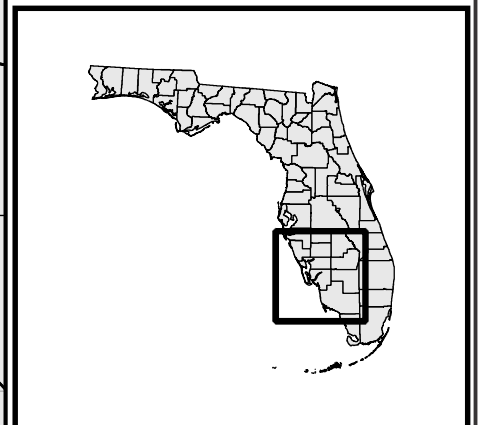
## CRN-3

### Sarasota/ Fort Myers

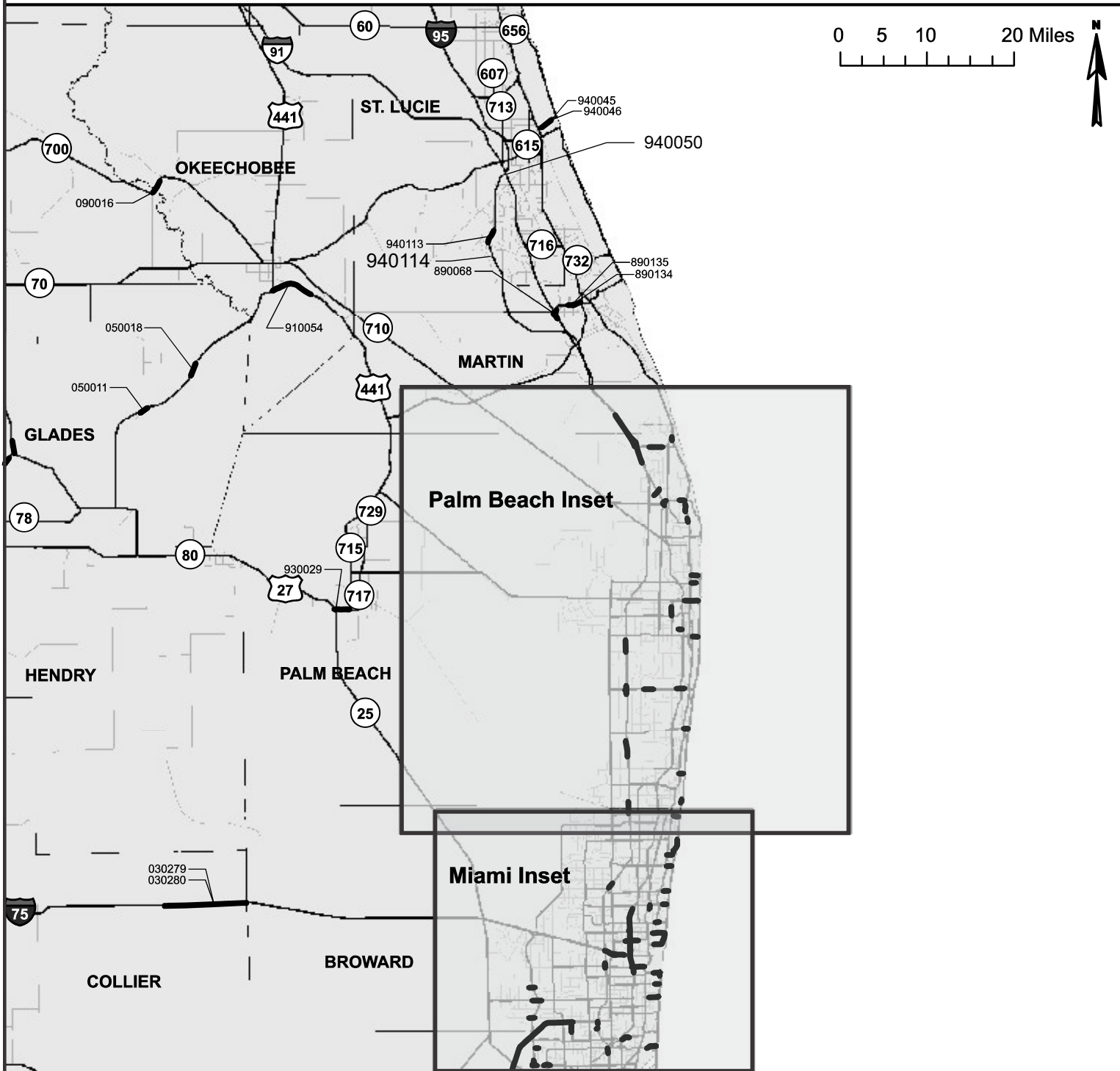
**ONLY STATE OWNED  
BRIDGES SHOWN**

#### LEGEND

-  Route with Restricted Bridge(s)
-  Route without Restricted Bridge(s)
-  Non-State Maintained Road
-  ##### Restricted Bridge Number



# BRIDGE RESTRICTIONS - June 2021

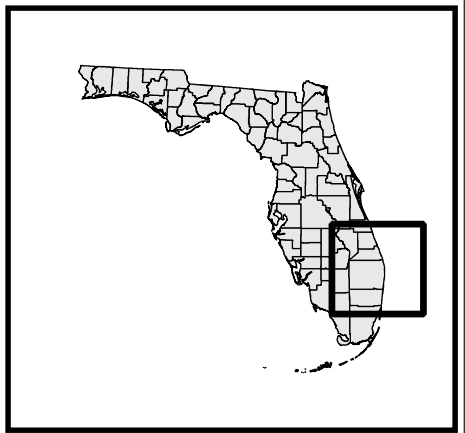


## CRN-3 Palm Beach

**ONLY STATE OWNED  
BRIDGES SHOWN**

**LEGEND**

- Route with Restricted Bridge(s)
- Route without Restricted Bridge(s)
- Non-State Maintained Road
- ##### Restricted Bridge Number





# BRIDGE RESTRICTIONS - June 2021







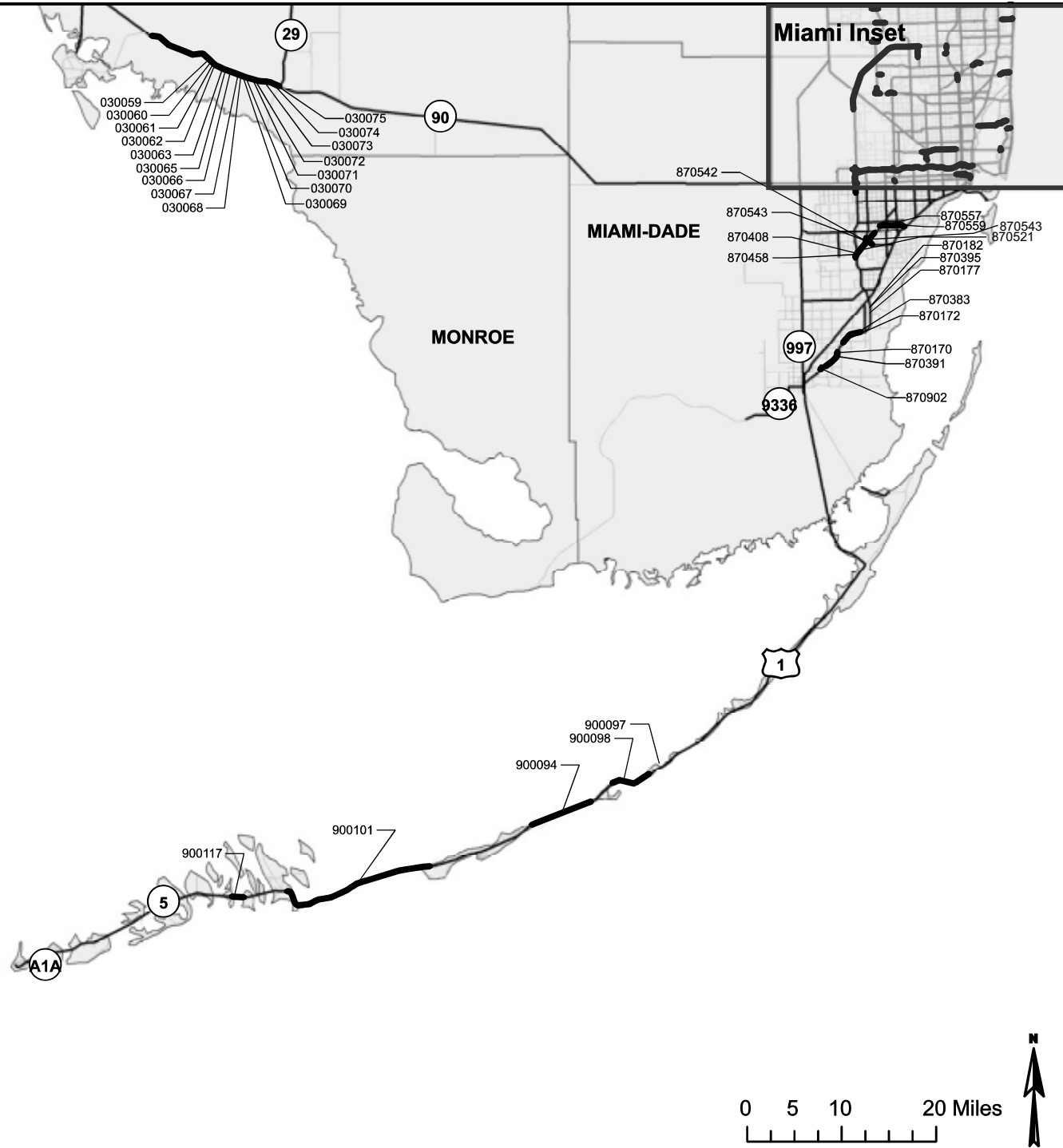
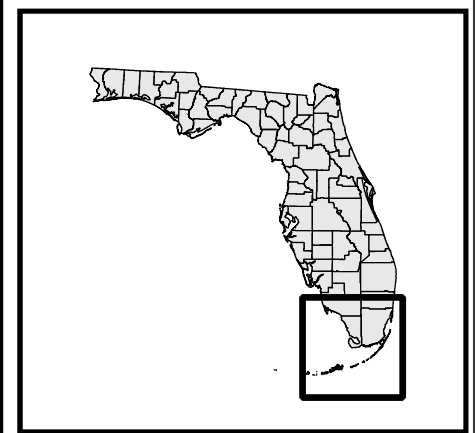
## CRN-3

### Keys

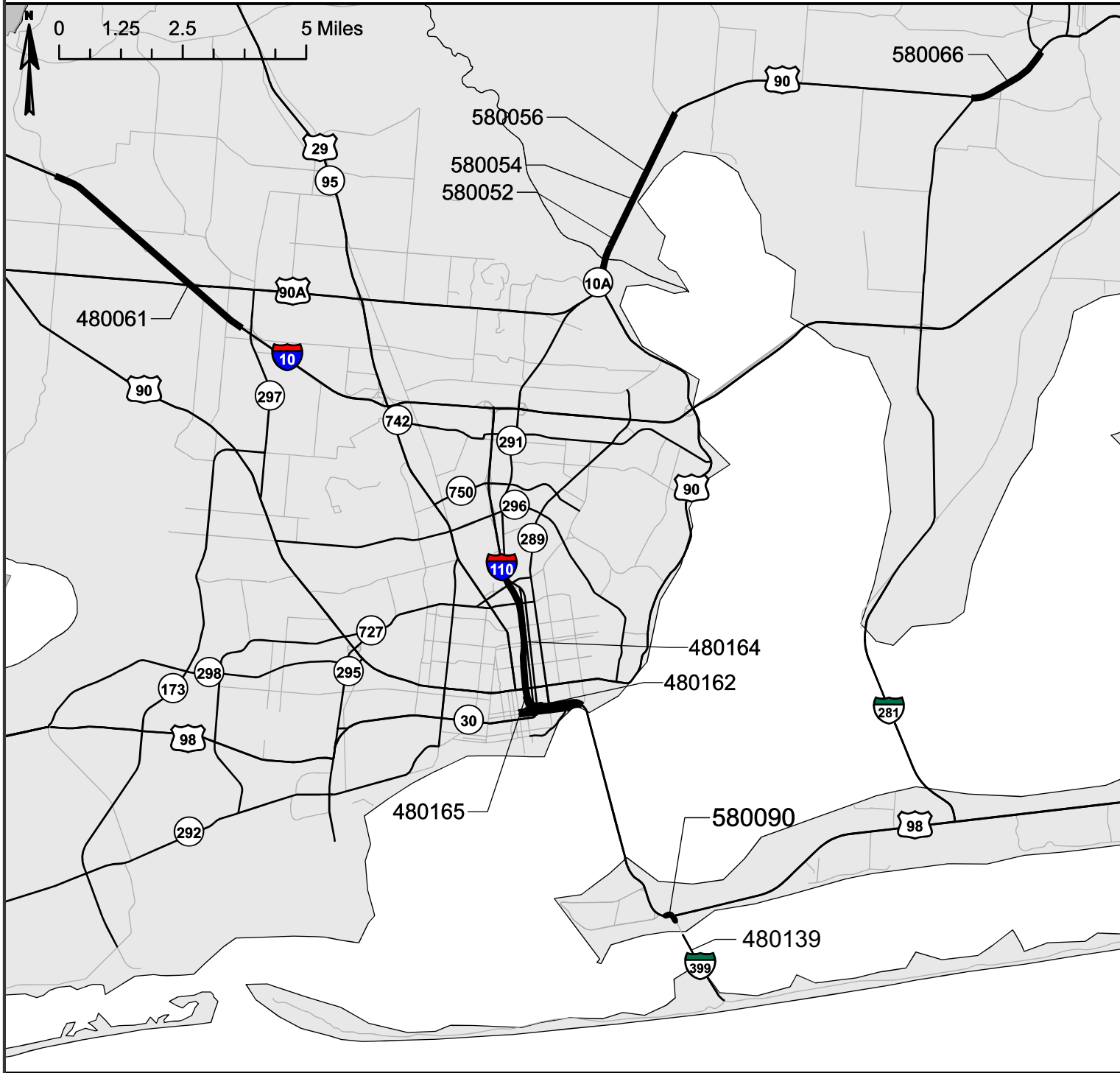
**ONLY STATE OWNED  
BRIDGES SHOWN**

#### LEGEND

-  Route with Restricted Bridge(s)
-  Route without Restricted Bridge(s)
-  Non-State Maintained Road
-  Restricted Bridge Number



# BRIDGE RESTRICTIONS - June 2021



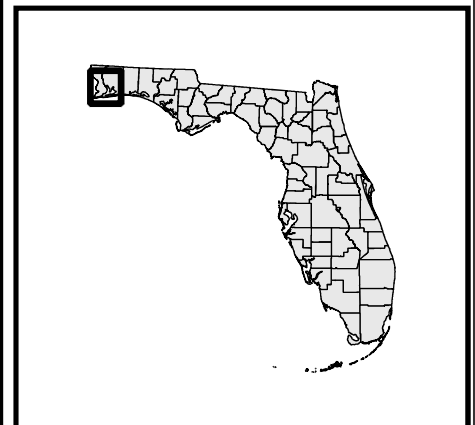
## CRN-3

### Pensacola Inset

**ONLY STATE OWNED  
BRIDGES SHOWN**

#### LEGEND

- Route with Restricted Bridge(s)
- Route without Restricted Bridge(s)
- Non-State Maintained Road
- ##### Restricted Bridge Number



# BRIDGE RESTRICTIONS - June 2021



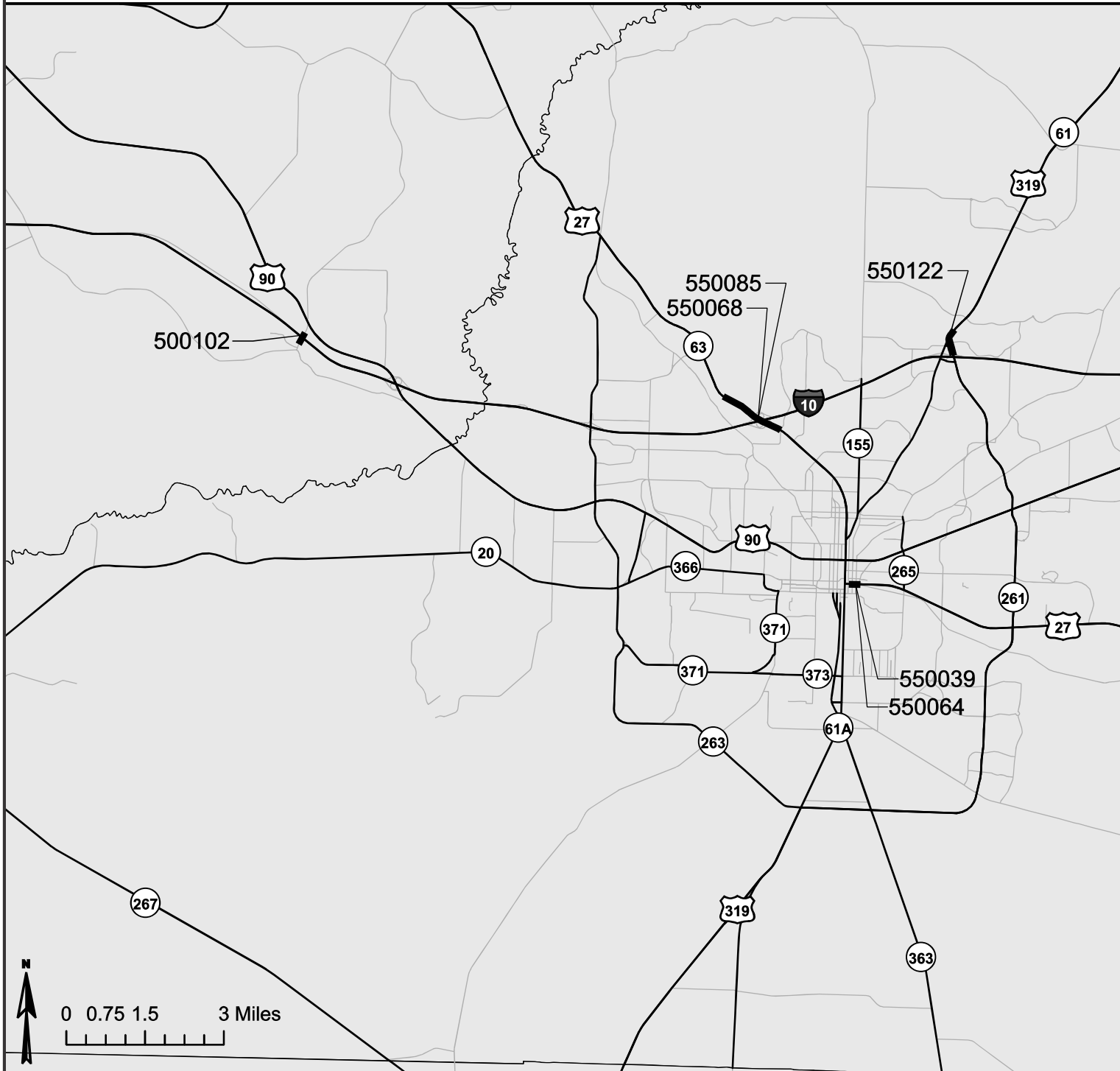
## CRN-3

### Tallahassee Inset

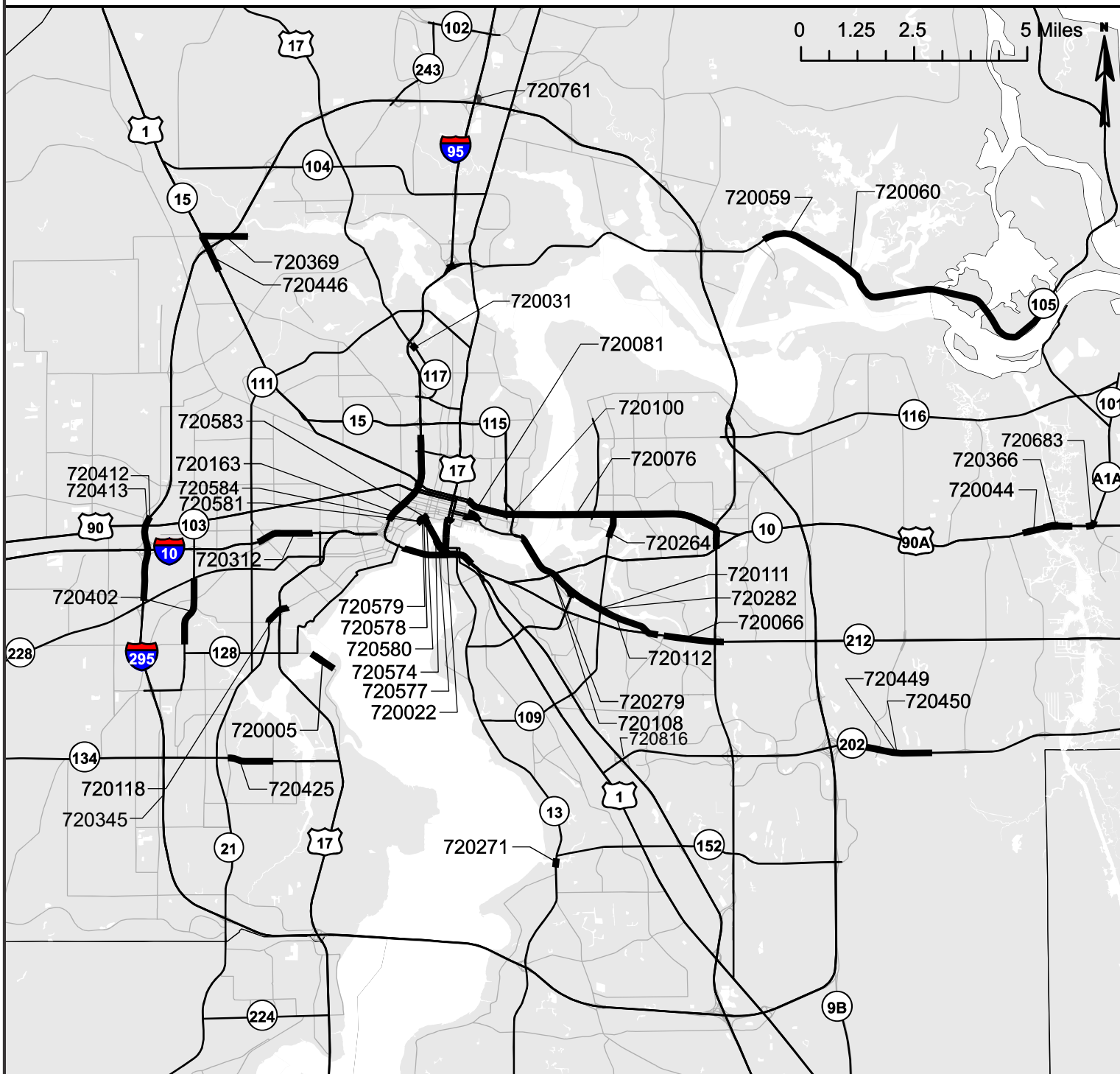
**ONLY STATE OWNED  
BRIDGES SHOWN**

#### LEGEND

- Route with Restricted Bridge(s)
- Route without Restricted Bridge(s)
- Non-State Maintained Road
- Restricted Bridge Number



# BRIDGE RESTRICTIONS - June 2021






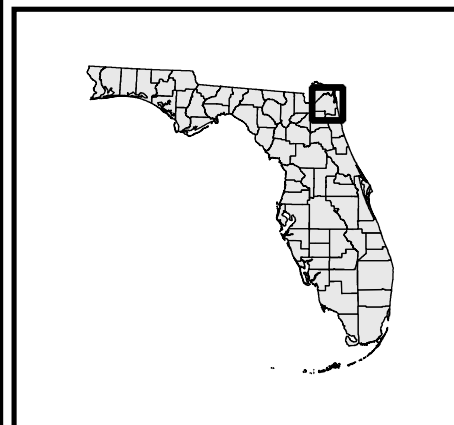
## CRN-3

### Jacksonville Inset

**ONLY STATE OWNED  
BRIDGES SHOWN**

#### LEGEND

-  Route with Restricted Bridge(s)
  -  Route without Restricted Bridge(s)
  -  Non-State Maintained Road
- #####Restricted Bridge Number



# BRIDGE RESTRICTIONS - June 2021






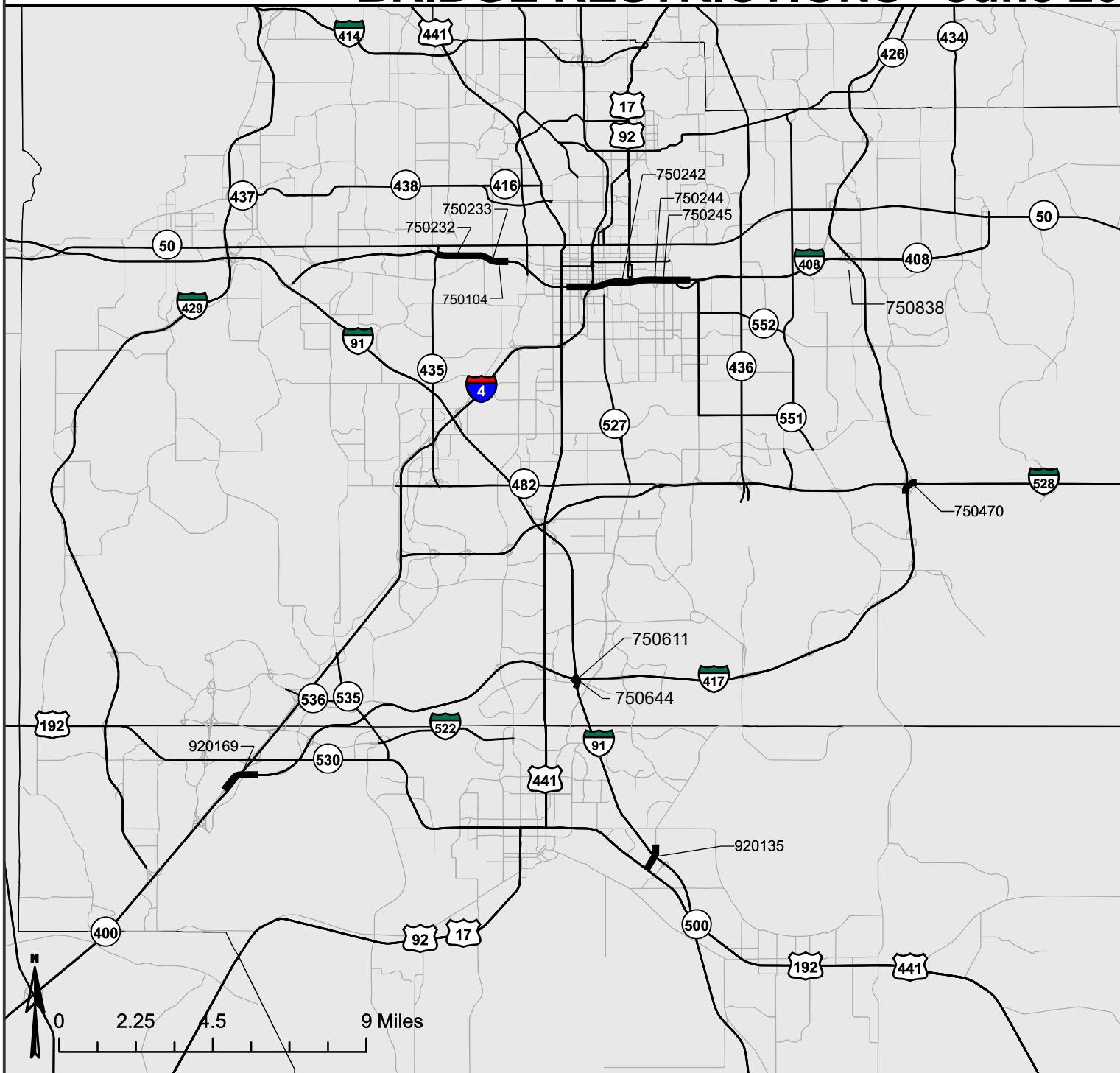
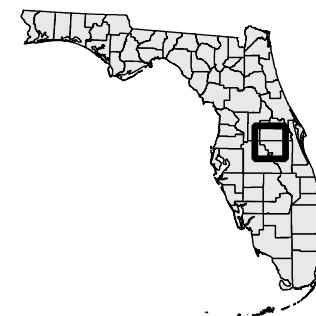
## CRN-3

### Orlando Inset

**ONLY STATE OWNED  
BRIDGES SHOWN**

#### LEGEND

-  Route with Restricted Bridge(s)
-  Route without Restricted Bridge(s)
-  Non-State Maintained Road
- ##### Restricted Bridge Number



# BRIDGE RESTRICTIONS - June 2021




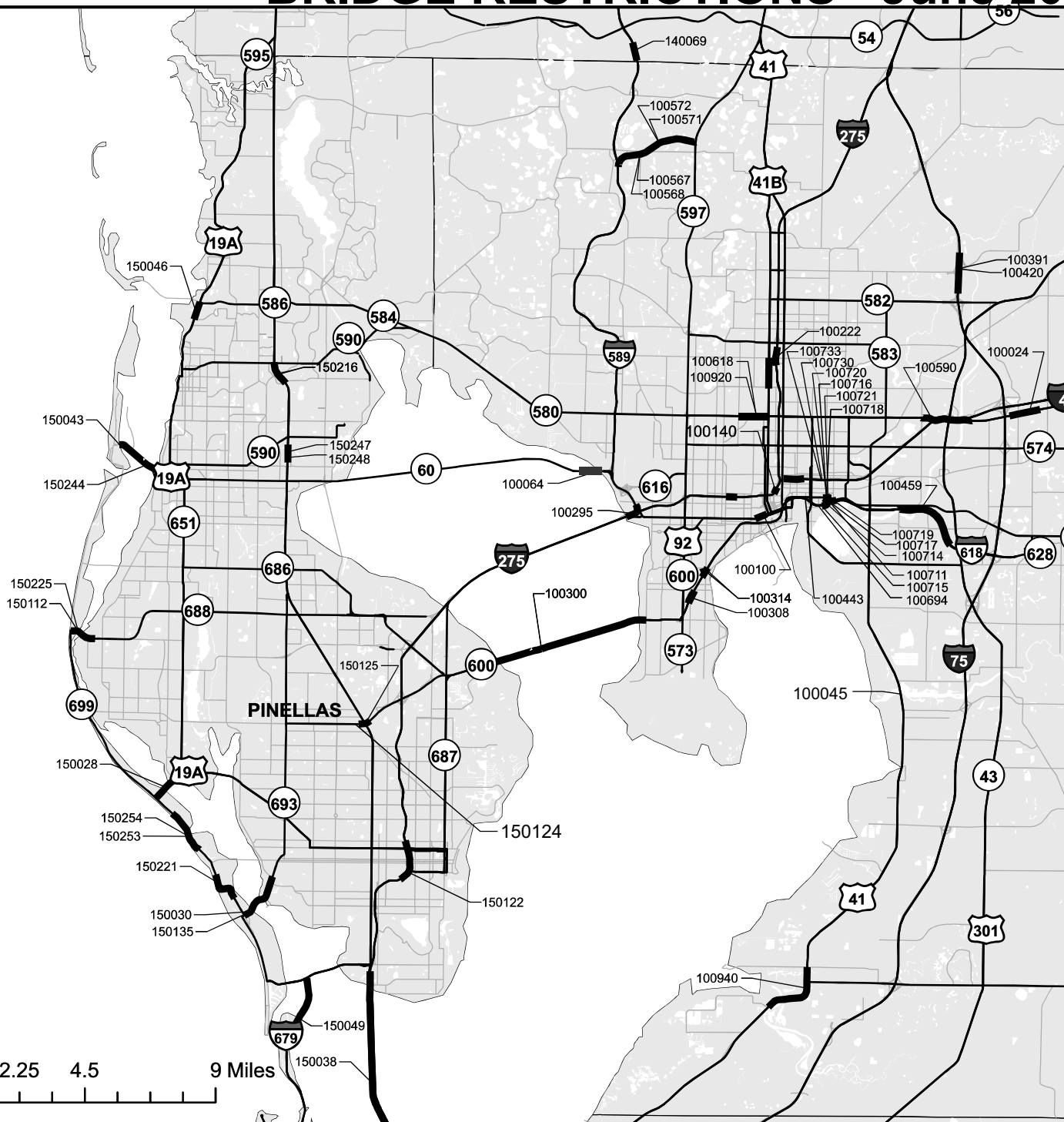
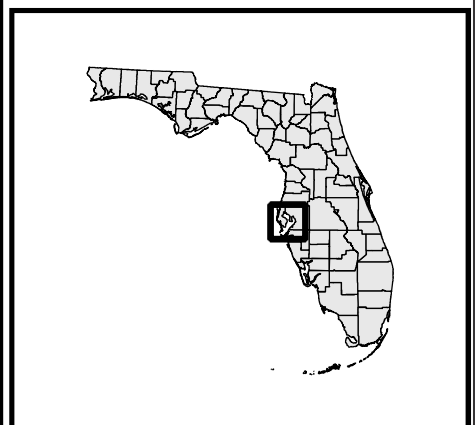
## CRN-3

### Tampa Inset

**ONLY STATE OWNED BRIDGES SHOWN**

#### LEGEND

- Route with Restricted Bridge(s)
- Route without Restricted Bridge(s)
- Non-State Maintained Road
- ##### Restricted Bridge Number



# BRIDGE RESTRICTIONS - June 2021







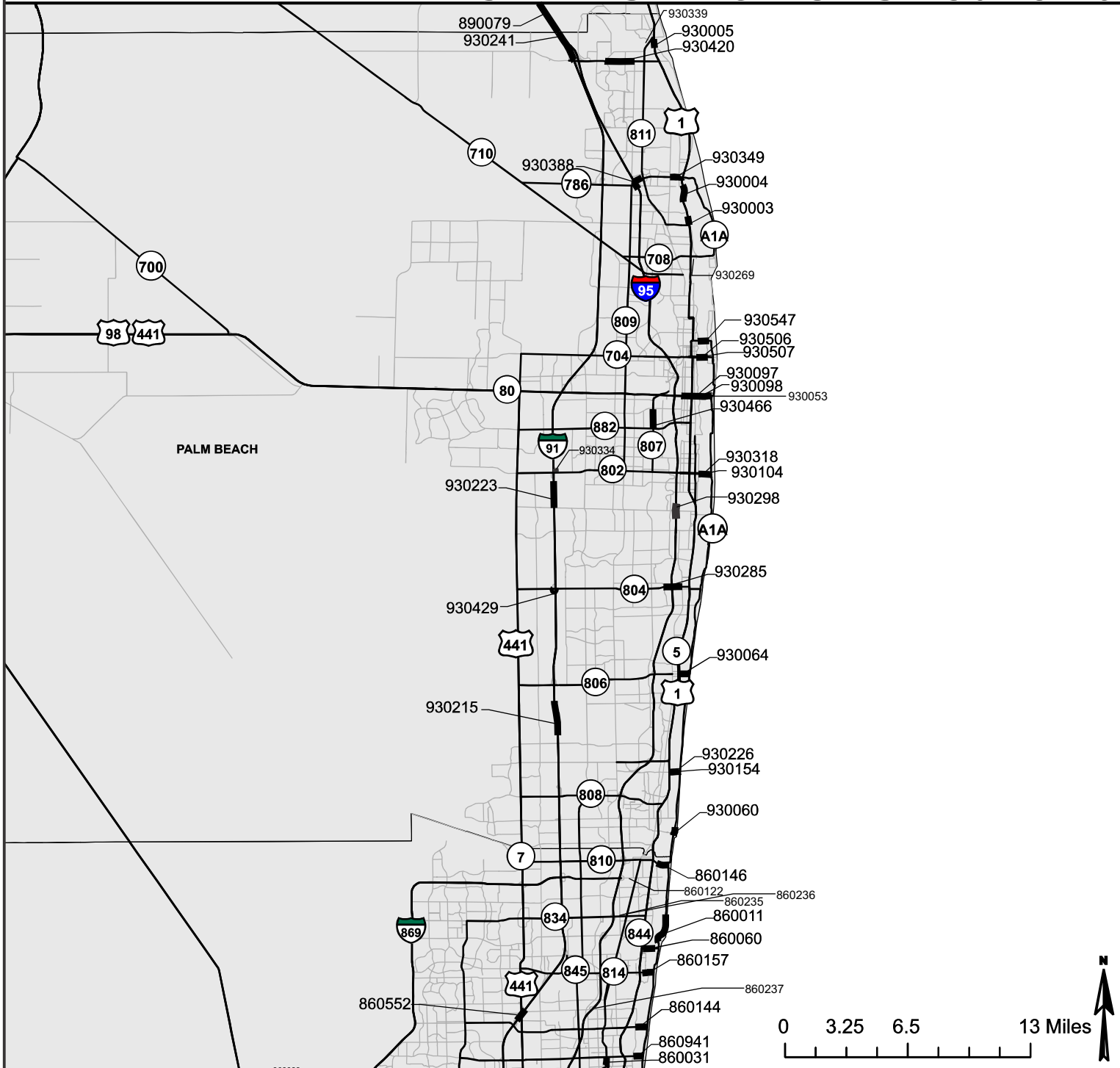
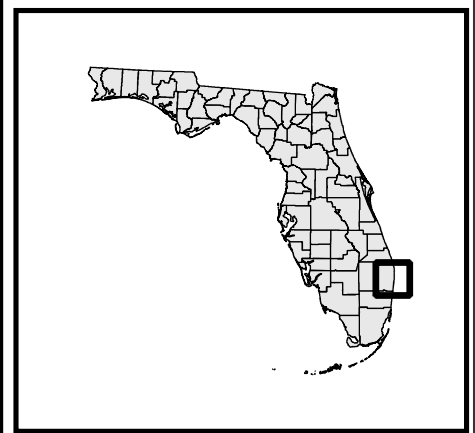
## CRN-3

### Palm Beach Inset

**ONLY STATE OWNED  
BRIDGES SHOWN**

#### LEGEND

-  Route with Restricted Bridge(s)
-  Route without Restricted Bridge(s)
-  Non-State Maintained Road
-  ##### Restricted Bridge Number







## CRN MAP #3 June 2021

Bridge #	Facility Carried	Feature Intersected	Bridge #	Facility Carried	Feature Intersected	Bridge #	Facility Carried	Feature Intersected
010090	US-17 (SR-35) NB	LAVILLA RD. & R/R	100314	SR618 SELMON WB	MACDILL&BAY TO BAY & RR	150046	ALT US-19 SR-595	CURLEW CREEK
030059	US-41 (SR-90)	Canal 059	100391	I-75 SB (SR-93A)	FLETCHER AVE. (CR-582A)	150049	SR-679	BOCA CIEGA BAY
030060	US-41 (SR-90)	Canal 060	100420	I-75 NB (SR-93A)	FLETCHER AVE. (CR-582A)	150112	SR 688 WALSINGHAM	INTRACOASTAL WATERWAY
030061	US-41 (SR-90)	Canal 061	100443	SR-618 WB	US41B (22ND ST) & CSX RR	150122	I-275 NB (SR-93)	5TH AVE N&S (SR-595)
030062	US-41 (SR-90)	Canal 062	100459	SR618 SELMON WB	CR-573 78TH ST & PALM R	150124	I-275SB to I-375EB	I275NB&ALT-19(5TH AVE N)
030063	US-41 (SR-90)	Canal 063	100567	SR 568 SPUR WB 1.0	LAKE SHORE RD	150125	SR-694	US-19 SR-55
030065	US-41 (SR-90)	Canal 065	100568	SR 568 SPUR EB 1.0	LAKE SHORE RD	150135	SR 693 (COREY AVE)	INTRACOASTAL WATERWAY
030066	US-41 (SR-90)	Canal 066	100571	SR 568 SPUR WB 1.8	LAKE REFLECTIONS BLVD	150189	I-275 (SR 93)	TAMPA BAY
030067	US-41 (SR-90)	Canal 067	100572	SR 568 SPUR EB 1.8	LAKE REFLECTIONS BLVD	150216	US-19 SR-55	COUNTRYSIDE BLVD
030068	US-41 (SR-90)	Canal 068	100583	SR-60 WB	ENGLISH CREEK	150221	SR-699	BLIND PASS
030069	US-41 (SR-90)	Canal 069	100584	SR-60 EB	ENGLISH CREEK	150225	SR688 (WALSINGHAM)	INTRACOASTAL WATERWAY
030070	US-41 (SR-90)	Canal 070	100590	92EB TO I-4EB&301	I-4 (SR-400)	150244	SR-60	CLEARWATER HARBOR
030071	US-41 (SR-90)	Canal 071	100618	US-92 (SR-600) WB	HILLSBOROUGH RIVER	150247	US-19 (SR-55) NB	NE COACHMAN RD.
030072	US-41 (SR-90)	Canal 072	100694	XTOWN (SR-618) WB	CSX RAILROAD AND 26TH ST	150248	US-19 (SR-55) SB	NE COACHMAN RD.
030073	US-41 (SR-90)	Canal 073	100711	I-4 WB to 22 St SB	CSX RR, SR-618 & SR-60	150253	SR 699 SB GULF BLV	BOCA CIEGA BAY
030074	US-41 (SR-90)	Canal 074	100714	XTOWN (SR-618) WB	RAMP E AND CSX RAILROAD	150254	SR-699 NB GULF BLV	BOCA CIEGA BAY
030075	US 41 (SR 90)	Canal 075	100715	NB 22 ST to EB I-4	CSX RR, SR-618 & SR-60	160114	SR-557A (CR-557)	I-4 (SR-400)
030205	SANTA BARBARA BLVD	I-75 (SR 93)	100716	I-4 WB to SR618 WB	CSX RR & SR-60	160117	US-92 (SR-600)	HAMILTON BRANCH
030214	I-75 (SR-93) NB	GOLDEN GATE CANAL	100717	SR618 EB to I-4 EB	CSX RR, SR-618 & SR-60	170022	SR-789 NB	COON KEY WATERWAY
030221	I-75/SR-93 SB	PENNINGTON CAMP WC X 4	100718	RAMP K	CSX RR & SR-60	170052	SR-72 EB	INTRACOASTAL WATERWAY
030222	I-75/SR-93 NB	PENNINGTON CAMP WC X 4	100719	SR618 EB to I-4 WB	CSX RR, SR-618 & SR-60	170059	SR-758	GRAND CANAL
030226	I-75 SB (SR-93)	WILDLIFE CROSSING NO-7	100720	RAMPS E & K	CSX RAILROAD	170060	SR-758 (SIESTA DR)	HANSON BAYOU
030227	I-75 NB (SR-93)	WILDLIFE CROSSING NO-7	100721	SR618 WB to I-4 WB	CSX RR, SR 60, & 34TH ST	170061	SR-758	SARASOTA BAY
030228	I-75 SB (SR-93)	WILDLIFE CROSSING NO-8	100730	RAMP B	RAMP E & I-4 EB	170065	SR 72 WB	INTRACOASTAL WATERWAY
030229	I-75 NB (SR-93)	WILDLIFE CROSSING NO-8	100733	I-4 On Ramp	I-4 (SR-400) EB	170167	BUS. 41 NB	I.C.W.W.
030231	I-75 SB (SR-93)	SLOANS CROSSING WC-10	100920	US 92 SR 600 EB	HILLSBOROUGH RIVER	170168	BUS. 41 SB	I.C.W.W.
030232	I-75 NB (SR-93)	SLOANS CROSSING WC-10	100940	US 41 SB	CSX RR	170176	SR-789	INTRACOASTAL WATERWAY
030234	I-75 SB (SR-93)	SHANNAS CROSSING WC 12	110052	CR 455 276.0	SR 91 TPK	170941	SR-72	COW PEN SLOUGH
030235	I-75 NB (SR-93)	SHANNAS CROSSING WC 12	110063	SR-44	St. Johns River	170951	SR-789 SB	COON KEY WATERWAY
030279	I-75 SB	WILDLIFE CROSSING NO. 35	110072	OBRIEN RD 285.9	SR 91 TPK	180025	SR 91 SB 305.9	SCL RAILROAD
030280	I-75 NB	WILDLIFE CROSSING NO. 35	110077	SR-40	St. Johns River	180060	SR 91 NB 305.9	SCL RAILROAD
040002	SR-70	PEACE RIVER RELIEF	110120	Wekiva Pkwy SR	Wekiva River	260054	I-75 SB (SR-93)	SR-24
040023	SR-70	PEACE RIVER	110126	SR 453	FCEN	260080	I-75 NB (SR-93)	SR-24
050011	SR-78	HARNEY POND CANAL	120064	SR 31	CALOOSAHATCHEE RIVER	260118	ALACHUA CO. PIT RD	PARENERS BRANCH
050018	SR-78	INDIAN PRAIRIE CANAL	120095	US-41 (SR-45)	SPRING CREEK	270067	CR-123	I-10 SR-8
050031	SR-29	TURKEY BRANCH	120120	I-75 SB (SR-93)	SR-884 (COLONIAL BLVD.)	290030	SR-136	SUWANNEE RIVER
050032	SR-29	YORK BRANCH	120121	I-75 NB (SR-93)	SR-884 (COLONIAL BLVD)	290071	I-10 WB (SR-8)	US-441 (SR-47)
050035	SR-29	LONE PINE CREEK	120158	BUS-41 SB (SR-739)	CALOOSAHATCHEE RIVER	290084	CR-18	I-75 (SR-93)
050046	US-27 SB (SR-25)	FISHEATING CREEK	124046	SIX MI CYP PKWY EB	TEN MILE CANAL	310005	US-129 (SR-49)	SANTA FE RIVER
050050	US-27 NB (SR-25)	FISHEATING CRK OVERFLOW	130002	US-41	US-301 SR-43	310007	SR-47	SANTA FE RIVER
070033	SR 29 (BRIDGE ST)	CALOOSAHATCHEE RIVER	130006	SR-684 (Cortez Rd)	Sarasota Pass	320017	SR-6	WITHLACOCHEE RIVER O/F
080012	CHURCH ROAD	I-75 (SR-93)	130054	SR 64	SARASOTA PASS	330009	SR-51 (HAL ADAMS)	SUWANNEE RIVER
090016	US-98 (SR-700)	KISSIMMEE RIVER	130057	SR 789	LONGBOAT KEY PASS	340001	SR-24	BACK BAYOU CREEK
100024	US-92 - SR-600	KENNEDY HILL CREEK	139003	S. SKYWAY PIER SB	TAMPA BAY	340002	SR-24	THE CANAL
100045	US-41 SB (SR-45)	ALAFIA RIVER	140025	US-98 (SR-700)	CSX RR & CR-35A	340003	SR-24	NUMBER THREE CHANNEL
100064	SR-60	ROCKY POINT CREEK	140052	OVERPASS RD	I-75 (SR-93)	340025	US-19 SB (SR-55)	TEN MILE CREEK
100100	SR 60 KENNEDY BLVD	HILLSBOROUGH RIVER	140069	SR 589 NB SCP 17.5	S BRANCH ANCLOTE RIVER	340034	US-19 NB (SR-55)	TEN MILE CREEK
100222	I-275	WATERS AVENUE	150028	SR-666	ICWW	340053	SR-24	HAVENS CREEK(## CHANNEL)
100295	I-275 NB TO SR60WB	I-275 (SR-93)	150030	SR 693 COREY AVE	INTRACOASTAL WATERWAY	350030	SR-6	WITHLACOCHEE RIVER O/F
100300	US-92 (SR-600)	OLD TAMPA BAY	150038	I-275 SB (US 19)	BUNCES PASS	350044	JIM CLARK RD.	I-10 (SR-8)
100308	SR618 SELMON WB	HIMES AVENUE	150043	SR-60	CLEARWATER HARBOR	370004	SR-51	SUWANNEE RIVER RELIEF

CRN MAP #3 June 2021

Bridge #	Facility Carried	Feature Intersected	Bridge #	Facility Carried	Feature Intersected	Bridge #	Facility Carried	Feature Intersected
370005	SR-51	SUWANNEE RIVER RELIEF	720022	US-1 (MAIN ST.)	ST. JOHNS RIVER	750644	SR 91 RMP C2 250.9	SR 417
370006	SR-51	SUWANNEE RIVER RELIEF	720026	US-301 (SR-200)	CSXRR(ABND)/DEEP CRK TRIB	750838	Ramp D1	Ramp E
370013	HOGAN RD	I-10 (SR-8)	720031	SR-117	MONCRIEF CREEK	780003	US-1 BUS. & SR-5A	SAN SEBASTIAN RIVER
370014	CR-137	I-10 (SR-8)	720044	SR-10 E.B.	SAN PABLO RIVER (IWW)	780043	I-95 SB (SR-9)	SR-206
370015	RIVER RD	I-10 (SR-8)	720059	SR-105 (HECKSCHER)	BROWNS CREEK	780044	I-95 NB (SR-9)	SR-206
370016	FALMOUTH RD	I-10 (SR-8)	720060	SR-105	CLAPBOARD CREEK	780089	SR-312 EB	MATANZAS RIVER
380049	US-98 (SR-30)	ECONFINA RIVER	720066	US-90 (SR-212)	BIG POTTSBURG CREEK	780090	SR-206 CRESCENT	MATANZAS RIVER IWW
390001	SR-100	NEW RIVER	720076	SR-10A (MATHEWS)	ST. JOHNS RV. & ALT-US-1	780103	US-1 (SR-5)	OYSTER CREEK
460019	US98 SR30	St. Andrews Bay (ICWW)	720081	SR-10A	N. WASHINGTON ST.	780121	US-1 SB (SR-5)	US-1 (SR-5) & Durbin Crk
460020	SR390	Mill Bayou	720100	SR-115A	SR-10A	790004	US-1 SB	FECCR
460051	SR388	Crooked Creek	720108	US-ALT-1(SR228 WB)	US-90A (SR-10)	790013	US-1	11th St. Canal
460112	US98 SR30	St. Andrews Bay	720111	US-ALT-1(SR228 WB)	UNIVERSITY BLVD. (SR-109)	790030	SR-46	St. Johns River
460113	US98 SR30	St. Andrews Bay	720112	SR-228 WB	RYAR RD.	790055	SR-472	US-17/92
470005	SR71	Chipola River	720118	SR-21	US-17 (SR-15)	860001	US-1 (SR-5)	Dania Canal
470029	SR20	Apalachicola River	720163	I-95 (SR-9)	MYRTLE AVE/I-95/I-10 RMP	860008	SR-84	SO. FORK NEW RIVER
480061	I10 SR8	US90A SR10	720264	SR-109A (CESERY)	ARLINGTON RIVER	860011	SR-A1A	Hillsboro Inlet
480139	CR399(BOB SIKES)NB	Santa Rosa Sound	720271	SR-13 NB	GOODBYS LAKE	860018	Las Olas Boulevard	Intracoastal Waterway
480162	I 110 SR 8A	Street only	720279	US-ALT-1(SR228 EB)	US-90A (SR-10)	860031	SR-811 (Dixie Hwy)	N. Fork of Middle River
480164	I110 SR8A	I110 & City Streets	720282	US-ALT 1(SR228 EB)	UNIVERSITY BLVD. (SR-109)	860035	17th St. (SR-A1A)	Mercedes River
480165	I110 SR8A	City Streets & RR	720312	I-10 (SR-8)	NELSON AVE.	860038	Davie Blvd.	South Fork of New River
480178	US29 SR95	Canoe Creek	720345	I-295 NB (SR-9A)	WHEAT RD.	860043	SR-822 (Sheridan)	Intracoastal Waterway
490018	SR65	Graham Creek	720366	SERVICE RD.	SAN PABLO RIVER	860060	14 Street Causeway	Intracoastal Waterway
490031	US98 SR30	Apalachicola River	720369	TROUT RIVER BLVD.	I-295 (SR-9A)	860088	SR821 SB HEFT 40.7	SNAKE CREEK CANAL
500092	CR270A	I10 SR8	720402	SR-103 (LANE AVE.)	CEDAR RIVER	860089	SR821 SB HEFT 42.1	FLAMINGO RD & CANAL
500102	CR159	I10 SR8	720412	I-295 SB (SR-9A)	COMMONWEALTH AVE.	860109	SB I-95 (SR-9)	Dania Cut-Off Canal
530005	US90 SR10	Chipola River	720413	I-295 NB (SR-9A)	COMMONWEALTH AVE.	860122	NE 48 Street	I-95 (SR-9)
530085	New Hope Road	I10 SR8	720425	SR-134 (TIMUQUANA)	FISHING CREEK	860144	Commercial Blvd.	Intracoastal Waterway
540042	Turkey Scratch Rd	I10 SR8	720449	SR-202 WB (JTB)	RYALS SWAMP	860146	Hillsboro Blvd.	Intracoastal Waterway
550039	US27 SR20	Franklin Blvd	720450	SR-202 EB (JTB)	RYALS SWAMP	860157	Atlantic Blvd.	Intracoastal Waterway
550064	US27 SR20	Franklin Blvd	720574	SR-13 ACOSTA LEG C	VACANT LOT	860188	SR821 NB HEFT 40.7	SNAKE CREEK CANAL
550068	US27 SR63 SB	I10 SR8	720577	NB ACOSTA S. LEG G	MUSEUM CIRCLE	860189	SR821 NB HEFT 42.2	FLAMINGO RD & CANAL
550085	US27 SR63 NB	I10 SR8	720578	SB ACOSTA N. LEG H	PARKING LOT	860235	SB I-95 (SR-9)	Hammonville/MLK Blvd.
550122	US319 SR261	SR61 Thomasville Rd.	720579	SR-13 ACOSTA LEG J	CSXRR	860236	NB I-95 (SR-9)	Hammonville/MLK Blvd
570006	US90 SR10	Shoal River	720580	NB ACOSTA N. LEG G	RIVERSIDE AVE. & CSXRR	860237	ANDREWS AVE.	I-95 (SR-9)
570082	US98 SR30	East Pass	720581	SR-13 ACOSTA LEG F	WATER ST.	860327	I-75 (SR-93) SB	SNAKE CREEK
580052	US90 SR10	Escambia Relief	720583	US-17 ACOSTA LEG L	CSXRR	860341	ROYAL PALM BLVD.	I-75 (SR-93)
580054	US90 SR10	Saultsman Bayou	720584	US-17 ACOSTA LEG K	CSXRR & ACOSTA N. LEG H	860350	SR-820	I-75 (SR-93)
580056	US90 SR10	Simpson River	720683	SR-10 EB TO A1A NB	SR-10	860421	SB US-441/EB I-595	SR-7 Ramp to SR-84
580066	US90 SR10	Pond Creek	720761	I-95 SB Rmp I-295E	I-95 / I-295	860425	I-595 EB (SR-862)	EB SR-84
580089	SR87	Clear Creek	720816	I-95 SB Ramp	I-95/SR-202 WB	860468	I595WB RMP to TPK	SR 84 EXIT RAMP TO SR 7
580090	SR399	US98 SR30	730008	US-1 SB	Pellicer Creek	860552	SR91 N/S TPK 63.54	US 441-SR 7
600108	US331 SR83	Choctawhatchee Bay	730045	US-1 NB	Pellicer Creek	860571	TPK SB GRIF 53.95	S NEW RIVER CANAL C-11
610001	US90 SR10	Holmes Creek	740008	US-17 (SR-5)	ST. MARY'S RIVER	860572	TPK NB GRIF 53.95	S NEW RIVER CANAL C-11
610002	US90 SR10	Alligator Creek	750104	SR-408 WB	Ferguson Drive	860592	New Griffin Rd.	Dania Cut-Off Canal
700030	SR-401 SB	Service Rd & Canal	750232	SR-408	Pine Hills Road	860598	EB 842 to NB 95	SR-842 (Broward Blvd)
700031	SR-401 SB	Service Rd & Canal	750233	SR-408 EB	Ortman Drive	860601	SB I-95 to PNR	SB I-95(SR-9) SR-842, RR
700072	SR-3	Barge Canal	750242	SR-408	Summerlin Avenue	860603	Davie Blvd(SR-736)	I-95,I-595 Ramp,RR,21 Av
700117	SR-401 NB	Service Rd & Canal	750244	SR-408	Bumby Ave	860920	Dania Bch. Blvd.	Intracoastal Waterway
700160	Babcock St(CR-507)	I-95	750245	SR-408	Primrose Drive	860941	Oakland Park Blvd.	Intracoastal Waterway
700201	SR-3	Barge Canal	750470	SR-417 Ramp C	SR-417;SR-528	870051	SR-826 WB (870251)	NW 47TH AVE
720005	SR-211	ORTEGA RIVER	750611	SR91 RMP A2 250.84	SR 417	870071	SR-A1A Bal Harbour	BAKERS HAULOVER INLET

CRN MAP #3 June 2021

Bridge #	Facility Carried	Feature Intersected	Bridge #	Facility Carried	Feature Intersected	Bridge #	Facility Carried	Feature Intersected
870074	COMP SR-7	BISCAYNE CANAL C-8	870551	SR-934 EB	East Biscayne Bay	930064	Atlantic Avenue	Intracoastal Waterway
870082	NE 79 St. WB	Intracoastal Waterway	870552	SR 836 EB	NW 29th Avenue	930104	WB SR 802 Lake Ave	Intracoastal Waterway
870085	SR-934 WB	Intracoastal Waterway	870554	NE 79 St. EB	Intracoastal Waterway	930154	WB Spanish River	Intracoastal Waterway
870111	SR 112 WB	NW 17th Avenue	870557	SR 878	SR 973 (SW 87th Avenue)	930215	SR 91 TPK 79.75	LATERAL CANAL #38
870123	SR 112 WB	NW 32nd Avenue	870559	SR 878	FEC R/R SW70 & SW72 AVE	930223	SR91 N/S TPK 92.1	LATERAL CANAL #38
870137	SR 836 WB	NW 45th Avenue	870576	SR854 WB (870577)	SCL R/R	930226	EB Spanish Rvr Bvd	Intracoastal Waterway
870138	WB SR 836	SR 953 (Lejeune Rd)	870582	I-95 TO I-395 EB	NW 3RD AVE TO NE 1ST AVE	930241	SR91 N/S TPK 117.5	LOXAHATCHEE CREEK
870140	SR 836 WB	NW 34th Avenue	870592	SR-826 WB	Intracoastal Waterway	930269	SR-A1A	Intracoastal Waterway
870141	SR 836 WB	NW 29th Avenue	870593	SR-826 EB	Intracoastal Waterway	930285	SR 804 Boyton B B	I 95 SR 9
870147	SR 836 WB	Roads & Miami River	870602	SR821 RMPTO I-75NB	SR-821/I-75	930298	Hypoluxo to SB I95	Hypoluxo Road
870150	SR 836 WB	NW 10th Ave and NW 14 St	870604	RAMP TO NW 138TH	I-75	930318	EB SR 802 Lake Ave	Intracoastal Waterway
870170	SR821 SB HEFT 5.21	SW 288 ST BISCAYNE DR	870605	NW 92ND AVE. RAMP	I-75/I-75 EXPRESS LANES	930334	SR 91 TPK RMP 93.5	LAT CANAL (LK WORTH INT)
870172	SR821 SB HEFT 6.76	SW 268 ST	870613	63 St.	Indian Creek Canal	930339	SR-811 (Alt A-1-A)	Loxahatchee River
870177	SR821 SB HEFT 11.2	OLD CUTLER RD	870624	SR860 EB (870623)	SNAKE CREEK CANAL C-9	930349	WB PGA Blvd.	Intracoastal Waterway
870182	SR821 SB HEFT 11.9	BLACK CREEK CANAL C-1-N	870646	I-75 SB	SR-826	930388	SR786 WB to SB I95	SR786 I95 I95 Ramps
870214	SR821 SB HEFT 26.1	W FLAGLER ST	870661	W Flagler St.	Miami River	930420	Indiantown Road	Jupiter Creek
870222	SR821 HEFT SB 33.5	NW 114ST MAULE ACCESS RD	870696	SR91 SB TPK 2.22	NW 199 ST	930429	SR91 NB TPK 86.69	CANAL E-2-E(BOYN BC INT)
870225	SR821 HEFT SB 35.2	US 27-SR 25 & MIAMI CANL	870700	SR91 SB TPK 2.514	SNAKE CREEK CANAL C-9	930466	SR-807 Congress Av	L-6 Canal
870226	SR821 HEFT SB 37.2	GOLDEN GLADES CANAL	870726	SR 112 EB On Ramp	SR 953 (NW 42nd Ave)	930506	W/B S.R. 704	Intracoastal Waterway
870234	SR-826	NW 37TH AVE	870727	SR 112 WB Off Ramp	SR 953 (NW 42nd Avenue)	930507	E/B S.R. 704	Intracoastal Waterway
870237	SR 112 WB	US27/SR 948/MIAMI CANAL	870731	SR-9 (NW 27 Ave)NB	Miami River	930547	SR A1A	Lake Worth Lagoon
870251	SR-826 EB (870051)	NW 47TH AVE	870754	SR821 SB HEFT 26.1	W FLAGLER ST	939907	US-98 / S.R. 80	Canal D
870266	SR 112 EB	NW 17th Avenue	870759	Brickell Ave.	Miami River	940045	SR-A1A	Intracoastal Waterway
870275	SR 112 EB	SR 9 (NW 27th Avenue)	870902	SR821 SB HEFT 2.7	CANAL C-103	940046	SR-A1A (N. Causwy)	North Causway E Relief
870289	SR 836 EB	Blue Lagoon	870915	I-75 Rmp (SB) 39.0	I-75 SB/Turnpike Heft SB	940050	CR712 MDWYRD 150.3	SR 91 TPK
870290	SR 836 EB	NW 45th Avenue	870916	I-75 Rmp (NB) 39.0	I-75 SB/Turnpike Heft SB	940113	SB I-95 (SR-9)	Galiano Rd. & C-24 Canal
870293	SR 836 EB	NW 34th Avenue	870997	SR 836 WB	SR 985 (NW 107th Avenue)	940114	NB I-95 (SR-9)	Galiano Rd & C-24 Canal
870294	SR 836 EB	SR 9 (NW 27th Avenue)	871042	NB SR 826 Flyover	SR 836			
870298	SR836 EB	Roads & Miami River	871043	EB SR 836 Offramp	SR-826			
870301	I-195 (SR-112)	INTRACOASTAL WATERWAY	871046	Ramp	SR-826			
870347	I-95 SB (870446)	NW 151 ST	871050	SB SR 826 Off-ramp	SR-836			
870349	I-95 NB to TPX	I-95 SB	874639	MIA Off Ramp 4	MIA Interchange			
870363	I-95 TO SR-836 WB	NW 7TH AVE & SALRR	880077	SR-656 (17th St.)	Intracoastal Waterway			
870364	I-95NB TO SR836WB	NW 14 ST I-395 I-95	890068	SR91 SB TPK 134.32	SR 91 TPK (STUART INT)			
870377	COMP I-195	NORTHBOUND ALTON ROAD	890079	SR91 N/S TPK 119.1	CYPRESS CREEK #2			
870383	SR821 NB HEFT 6.78	SW 268 ST	890134	EB SR - 714	Danforth Creek			
870391	SR821 NB HEFT 4.76	CANAL C-103-N	890135	WB SR - 714	Danforth Creek			
870395	SR821 NB HEFT 11.9	BLACK CREEK CANAL C-1-N	900094	US 1 (SR 5)	LONG KEY CHANNEL			
870416	SR821 NB HEFT 26.1	W FLAGLER ST	900097	US 1 (SR 5)	CHANNEL #2			
870422	SR821 HEFT NB 33.5	NW 114ST MAULE ACCESS RD	900098	US 1 (SR 5)	CHANNEL #5			
870425	SR821 HEFT NB 35.2	SR 25 & MIAMI CANAL	900101	US 1 (SR 5)	MOSER CHANNEL			
870446	I-95 NB (870347)	NW 151ST ST.	900117	US 1 (SR 5)	NILES CHANNEL			
870448	I-95	SW 25TH & 26TH ROADS	910054	US441/US98 (SR700)	TAYLOR CREEK			
870455	I-95 NB (870358)	NW 17TH ST	920135	CR 530 244.9	SR 91 TPK			
870456	SR 836 EB	SR 7/I-95 Main and Ramps	920169	SR 417 SB SCE 0.4	INTERSTATE 4 SR 400			
870458	SR 874 SB	CANAL C-100	930003	US-1 (SR-5)	Earman River (C-17)			
870475	US1 TO I95 NB	SE 1ST AVE TO NW 2ND ST	930004	US-1 (SR-5)	Intracoastal Waterway			
870521	SR 878 (RAMP)	NB & SB SR-874	930005	US-1 (SR-5)	Intracoastal Waterway			
870535	SR 836 WB	SR 985 (NW 107th Avenue)	930029	SR-80	NORTH NEW RIVER CANAL			
870542	SR 874 SB On Ramp	SCL R/R	930053	US-98 (SR-80)	FEC RR & Georgia Ave.			
870543	SR 874 SB Off Ramp	SCL R/R	930060	A1A	Boca Inlet			

