

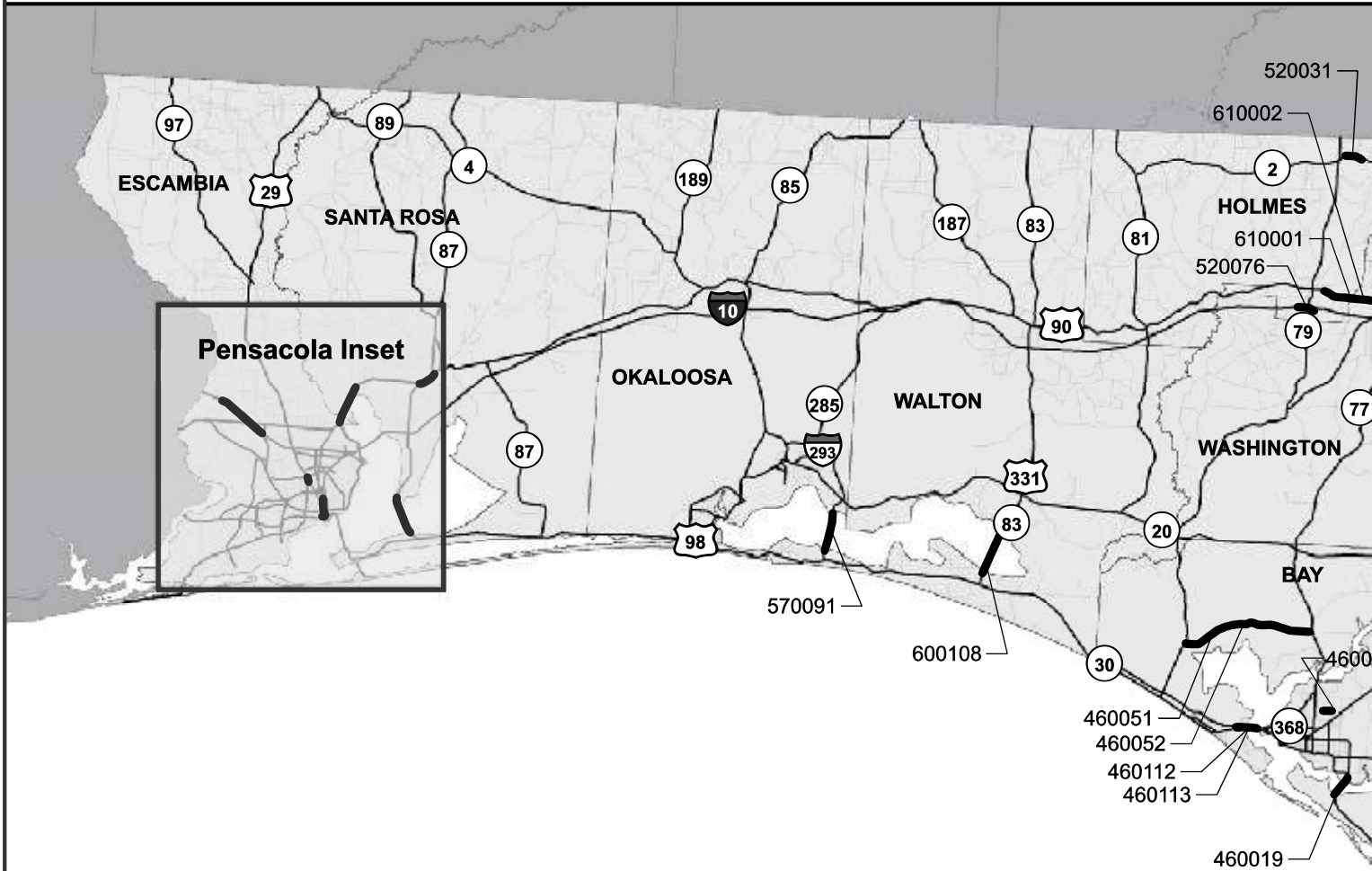
# BRIDGE RESTRICTIONS - June 2021







## CRN-2

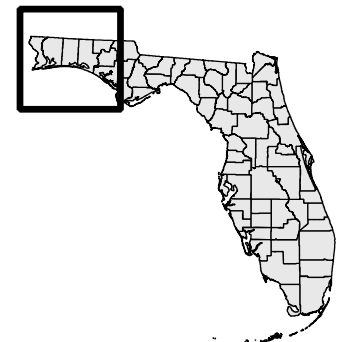
### Pensacola/ West Panhandle

**ONLY STATE OWNED  
BRIDGES SHOWN**



#### LEGEND

-  Route with Restricted Bridge(s)
-  Route without Restricted Bridge(s)
-  Non-State Maintained Road
-  ##### Restricted Bridge Number





# BRIDGE RESTRICTIONS - June 2021







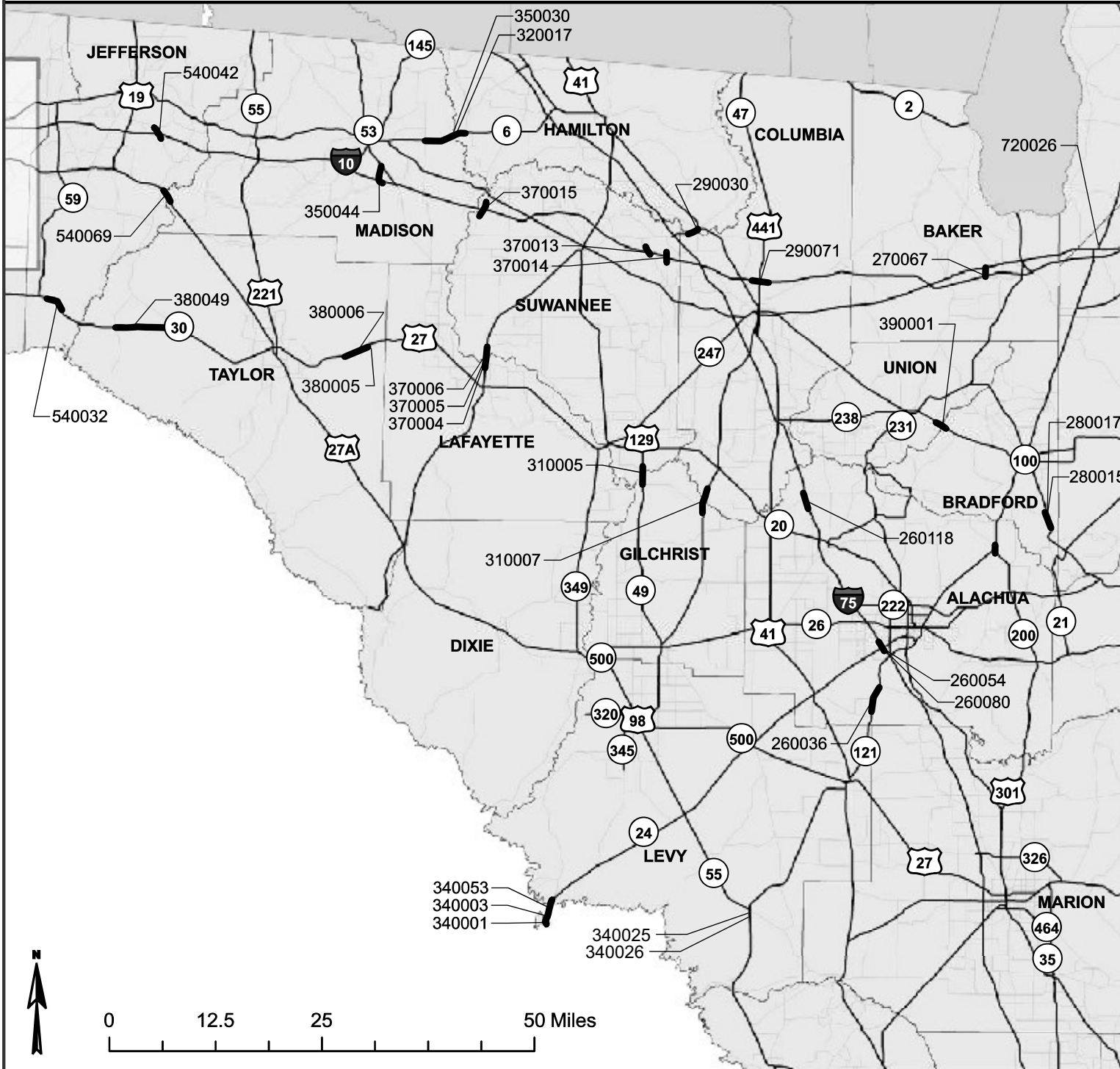
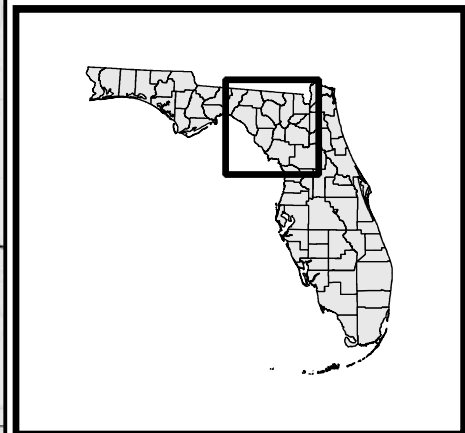
## CRN-2

### Lake City

**ONLY STATE OWNED  
BRIDGES SHOWN**

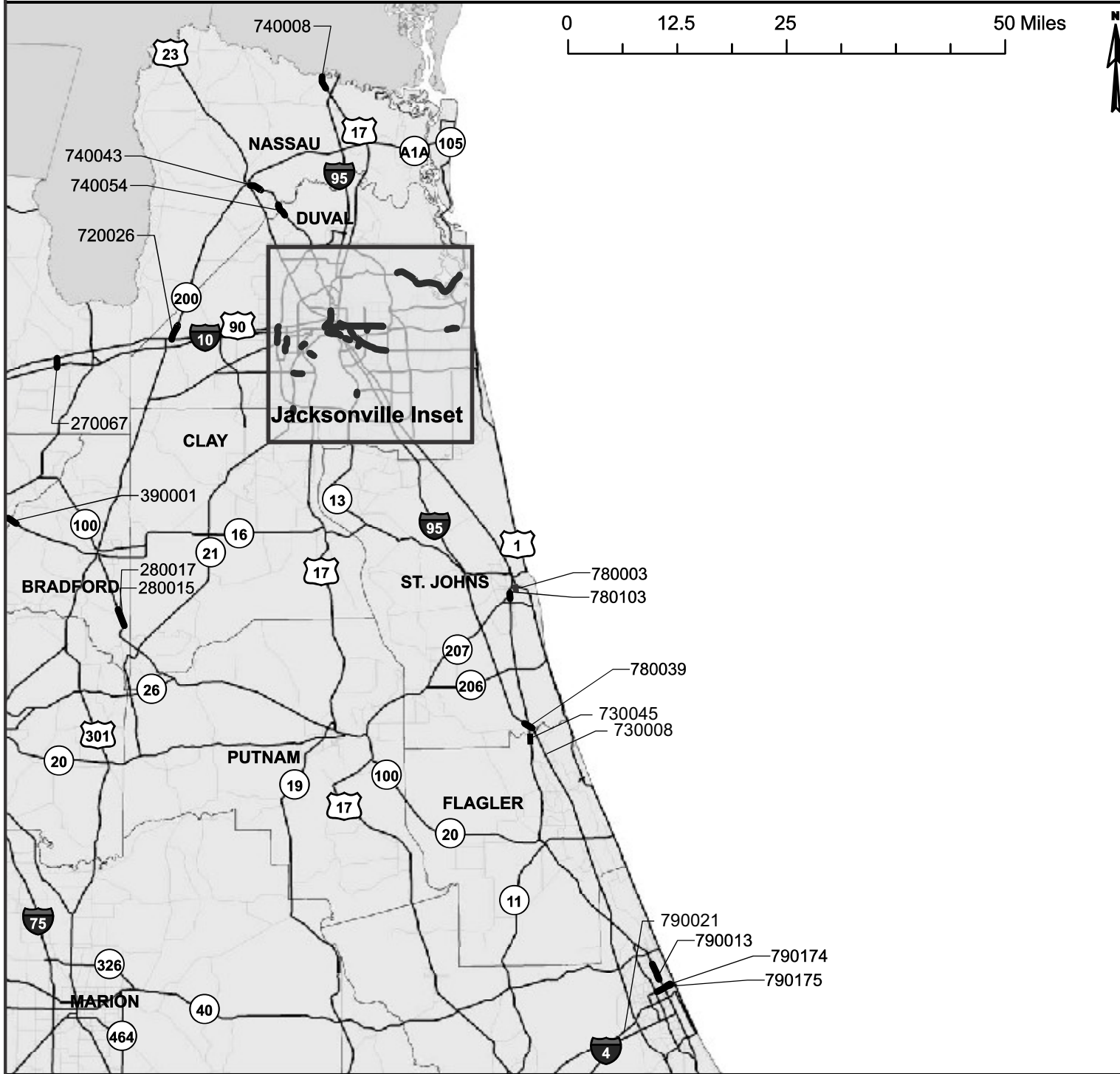
#### LEGEND

-  Route with Restricted Bridge(s)
-  Route without Restricted Bridge(s)
-  Non-State Maintained Road
-  ##### Restricted Bridge Number





# BRIDGE RESTRICTIONS - June 2021






## CRN-2

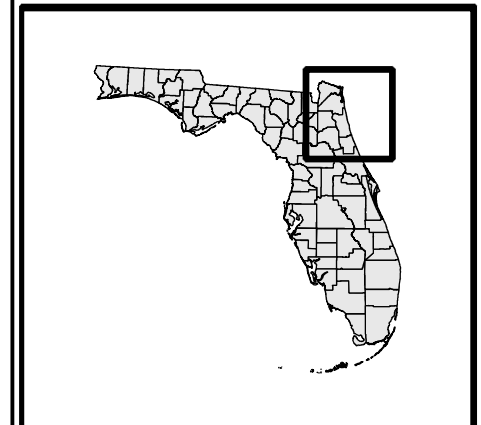
### Jacksonville

**ONLY STATE OWNED  
BRIDGES SHOWN**

**LEGEND**

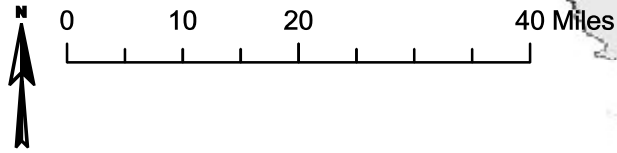
-  Route with Restricted Bridge(s)
-  Route without Restricted Bridge(s)
-  Non-State Maintained Road

#####Restricted Bridge Number





# BRIDGE RESTRICTIONS - June 2021







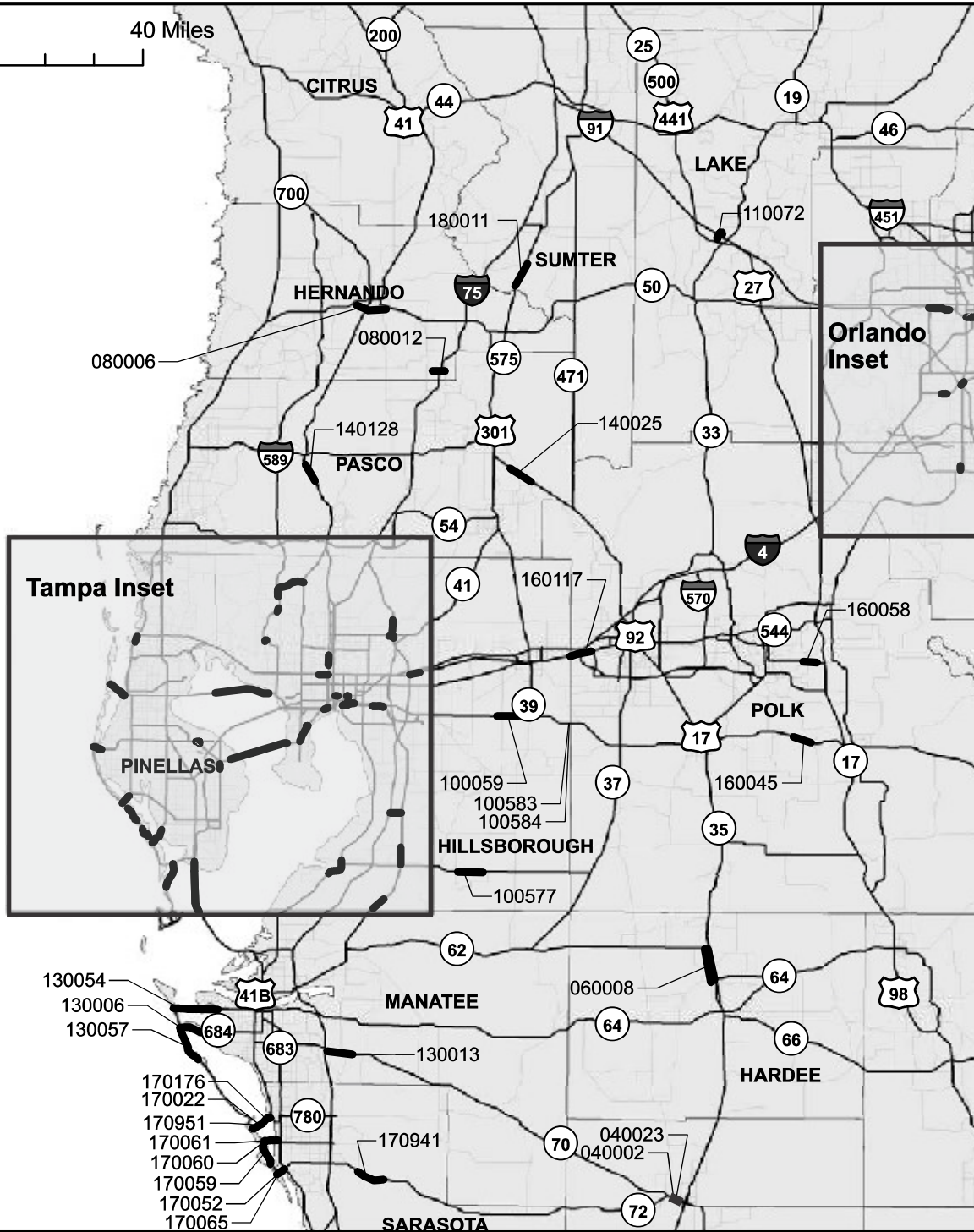
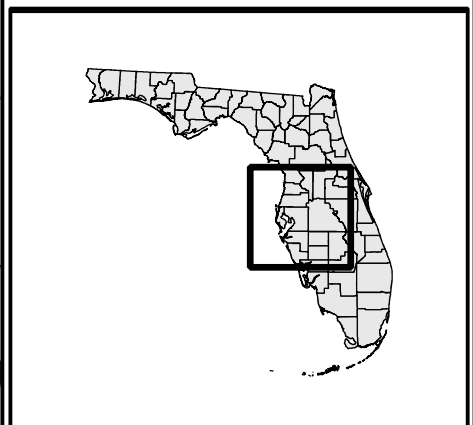
## CRN-2

### Tampa

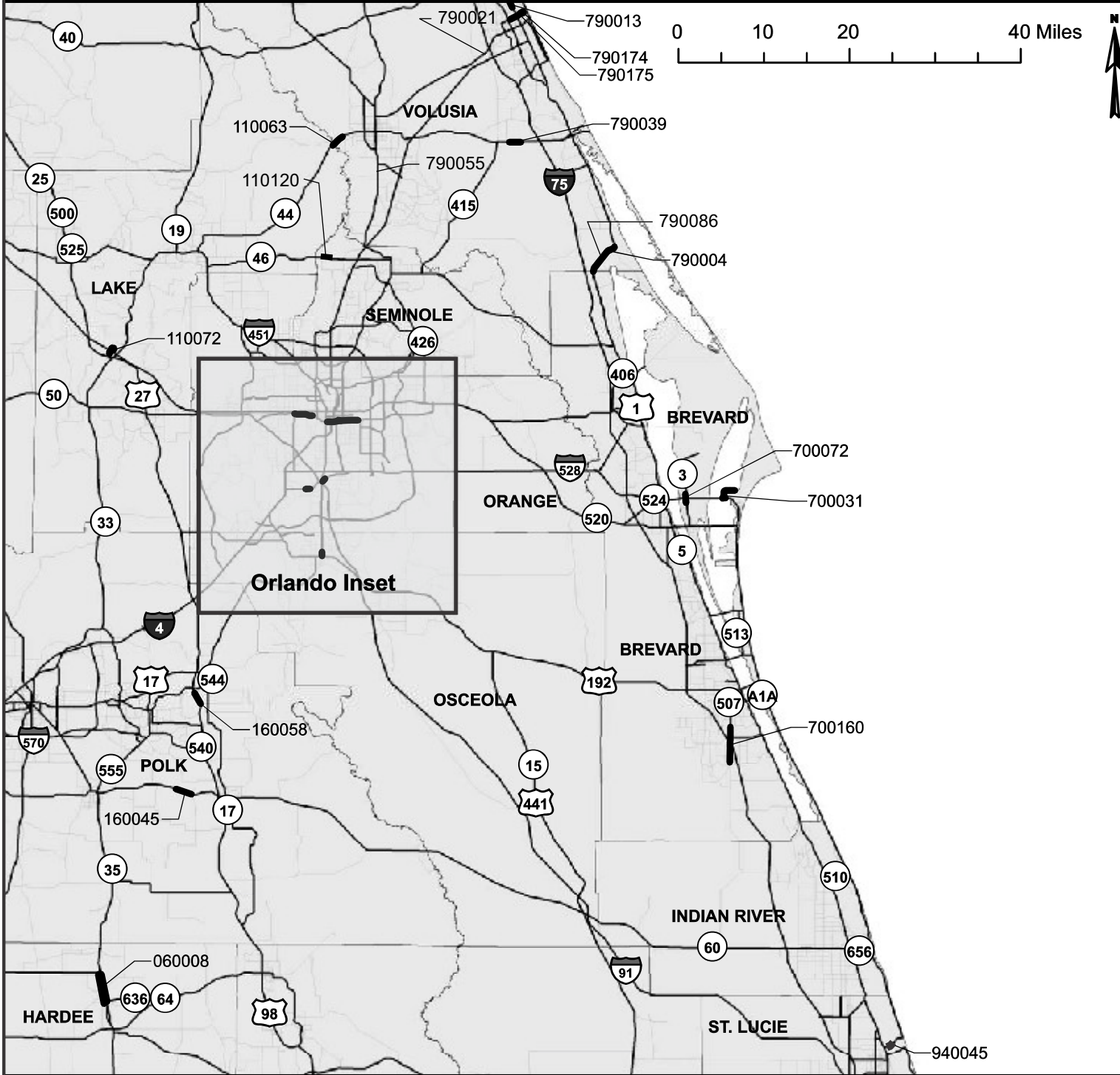
**ONLY STATE OWNED  
BRIDGES SHOWN**

#### LEGEND

-  Route with Restricted Bridge(s)
-  Route without Restricted Bridge(s)
-  Non-State Maintained Road
-  ##### Restricted Bridge Number



# BRIDGE RESTRICTIONS - June 2021







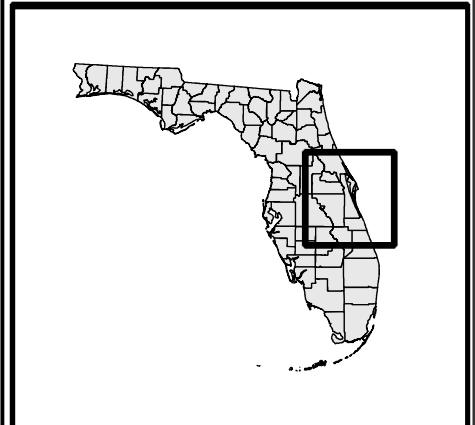
## CRN-2

Orlando

**ONLY STATE OWNED  
BRIDGES SHOWN**

### LEGEND

-  Route with Restricted Bridge(s)
-  Route without Restricted Bridge(s)
-  Non-State Maintained Road
-  ##### Restricted Bridge Number



# BRIDGE RESTRICTIONS - June 2021







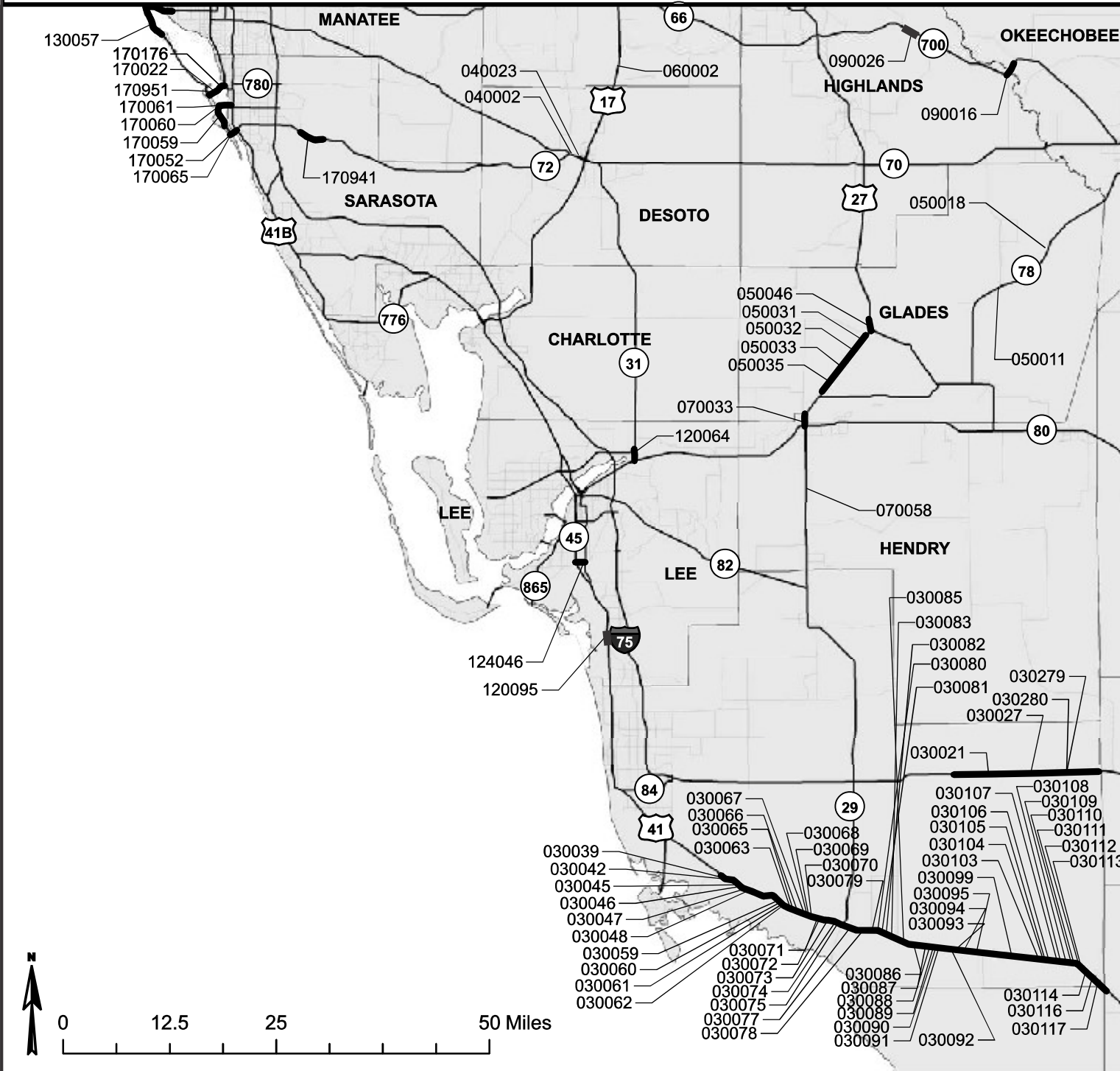
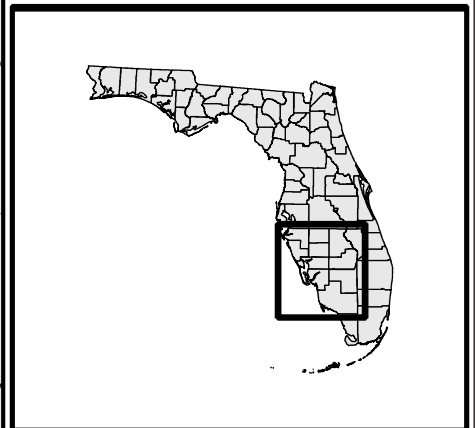
## CRN-2

### Sarasota/ Fort Myers

**ONLY STATE OWNED  
BRIDGES SHOWN**

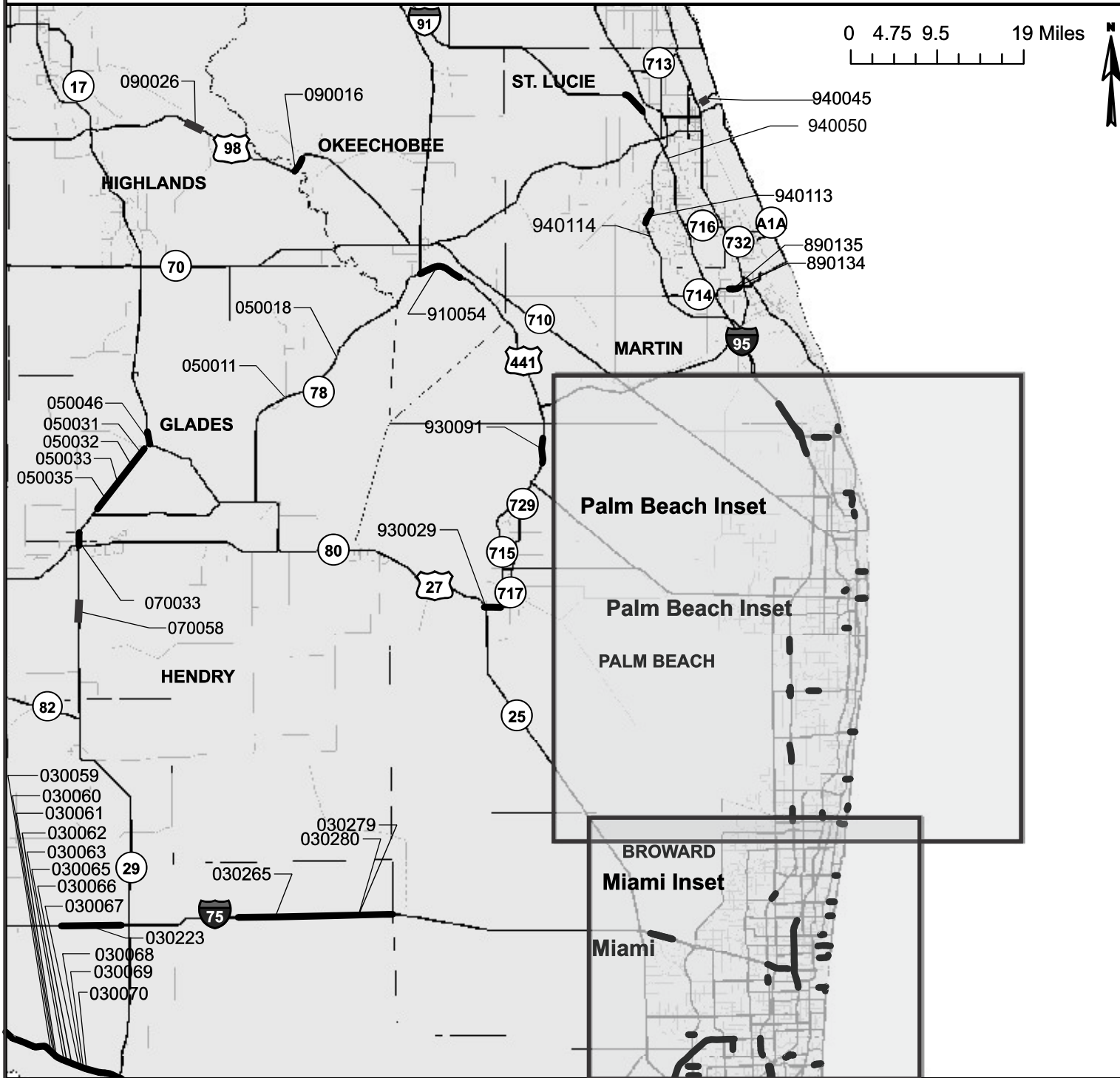
#### LEGEND

-  Route with Restricted Bridge(s)
-  Route without Restricted Bridge(s)
-  Non-State Maintained Road
-  Restricted Bridge Number





# BRIDGE RESTRICTIONS - June 2021



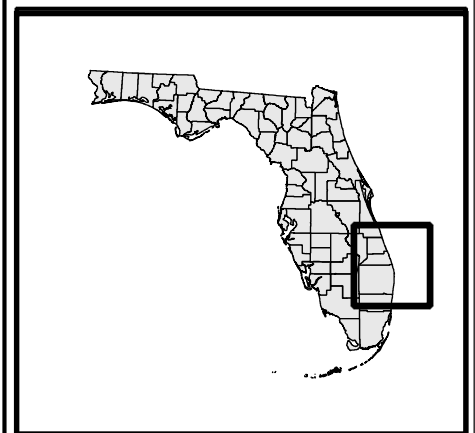
## CRN-2

### Palm Beach

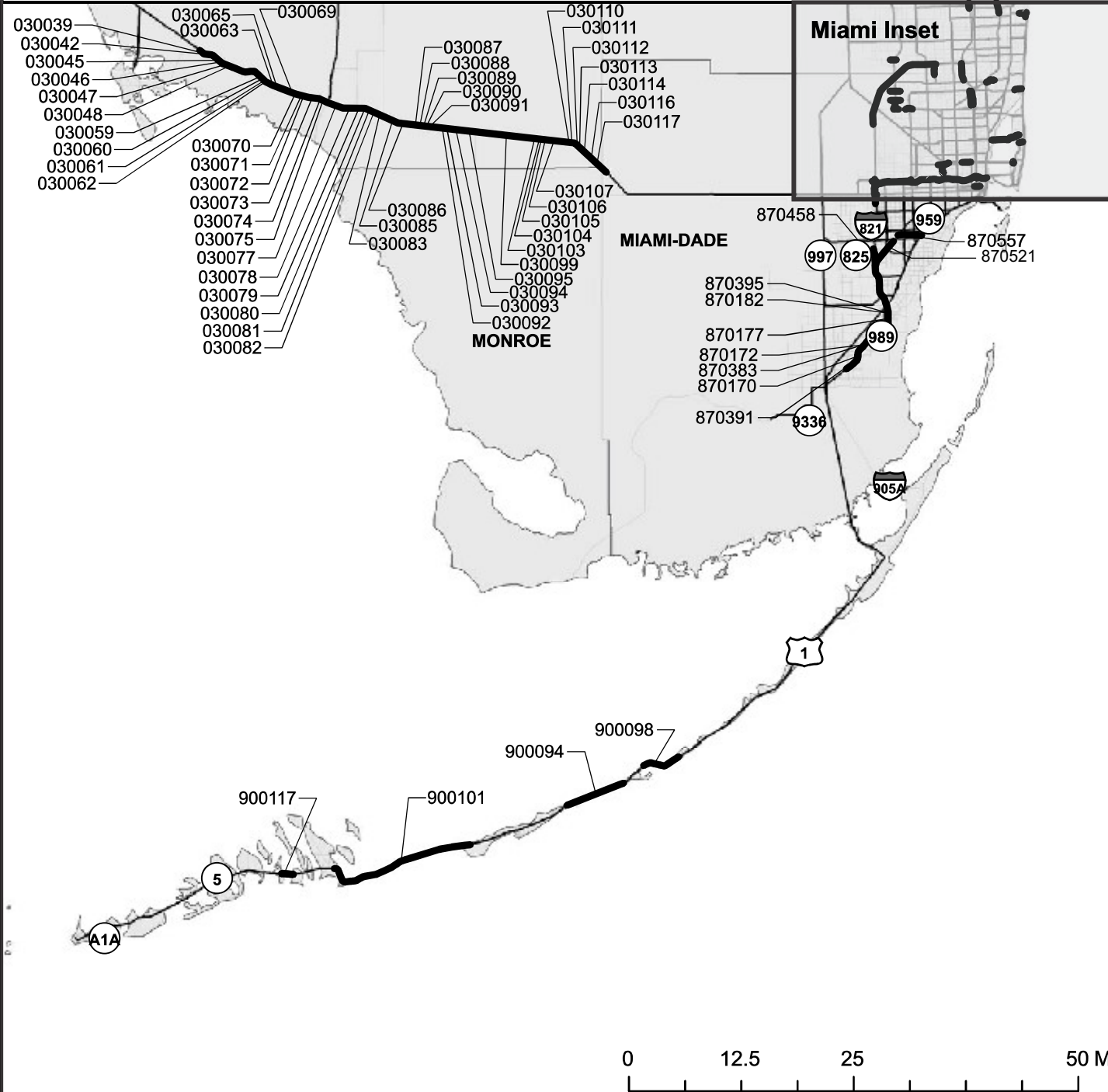
**ONLY STATE OWNED  
BRIDGES SHOWN**

#### LEGEND

- Route with Restricted Bridge(s)
- Route without Restricted Bridge(s)
- Non-State Maintained Road
- Restricted Bridge Number



# BRIDGE RESTRICTIONS - June 2021



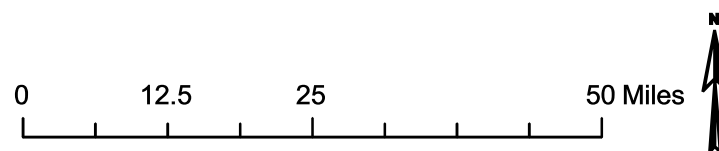
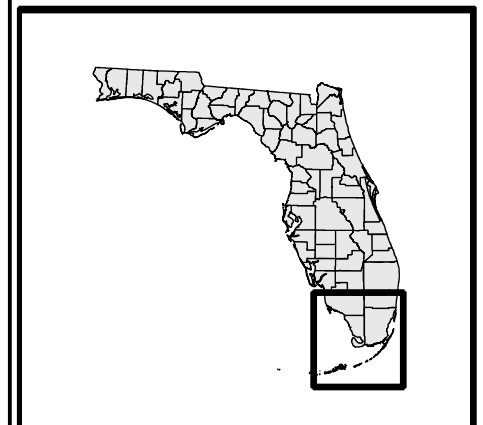
## CRN-2

### Keys

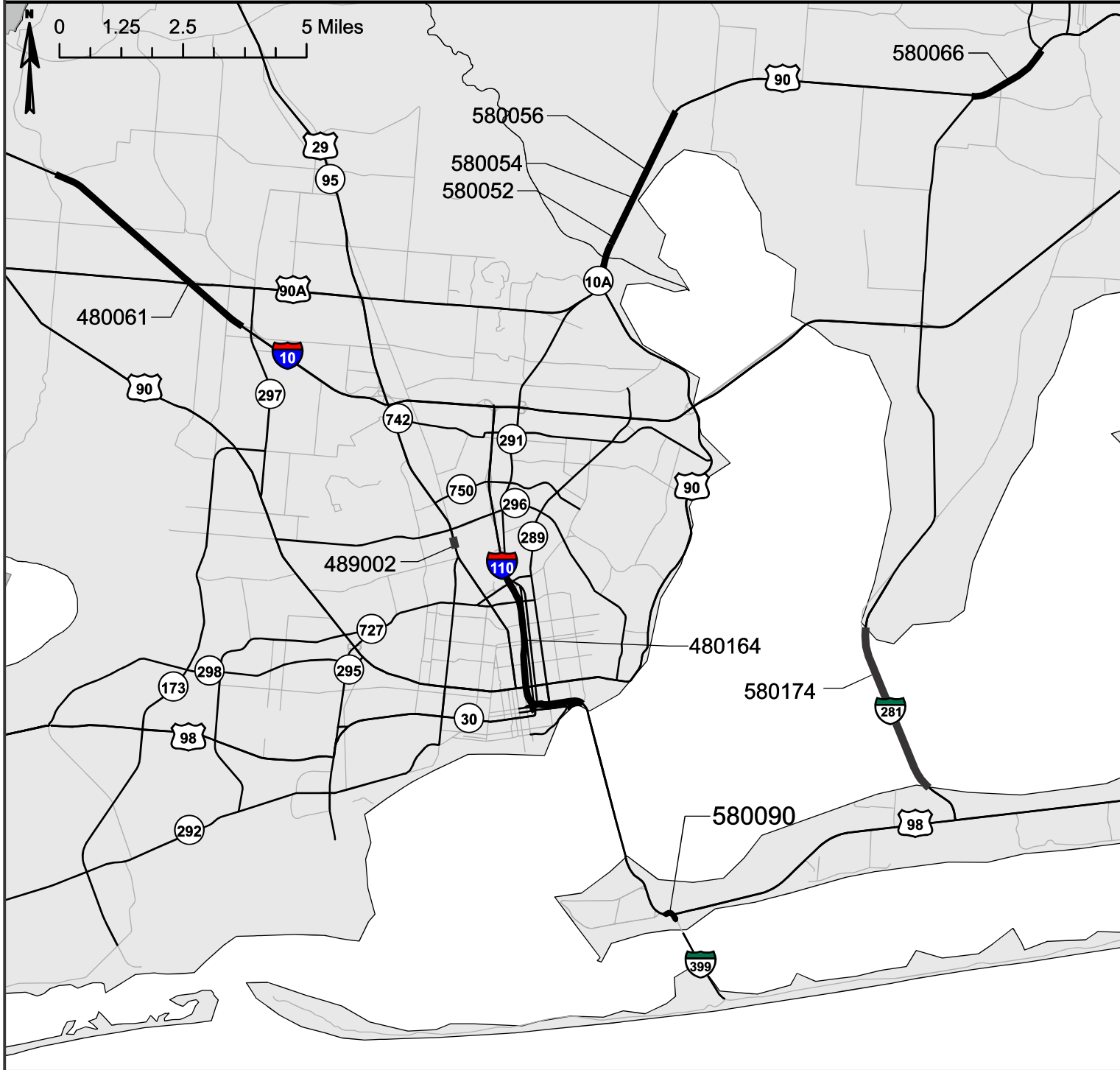
**ONLY STATE OWNED  
BRIDGES SHOWN**

**LEGEND**

- Route with Restricted Bridge(s)
- Route without Restricted Bridge(s)
- Non-State Maintained Road
- Restricted Bridge Number



# BRIDGE RESTRICTIONS - June 2021



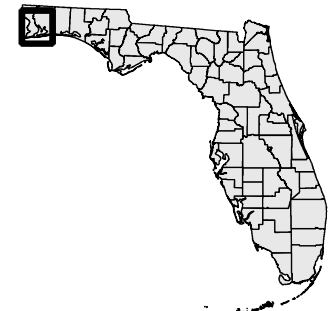
## CRN-2

### Pensacola Inset

**ONLY STATE OWNED  
BRIDGES SHOWN**

#### LEGEND

- Route with Restricted Bridge(s)
- Route without Restricted Bridge(s)
- Non-State Maintained Road
- ##### Restricted Bridge Number





# BRIDGE RESTRICTIONS - June 2021



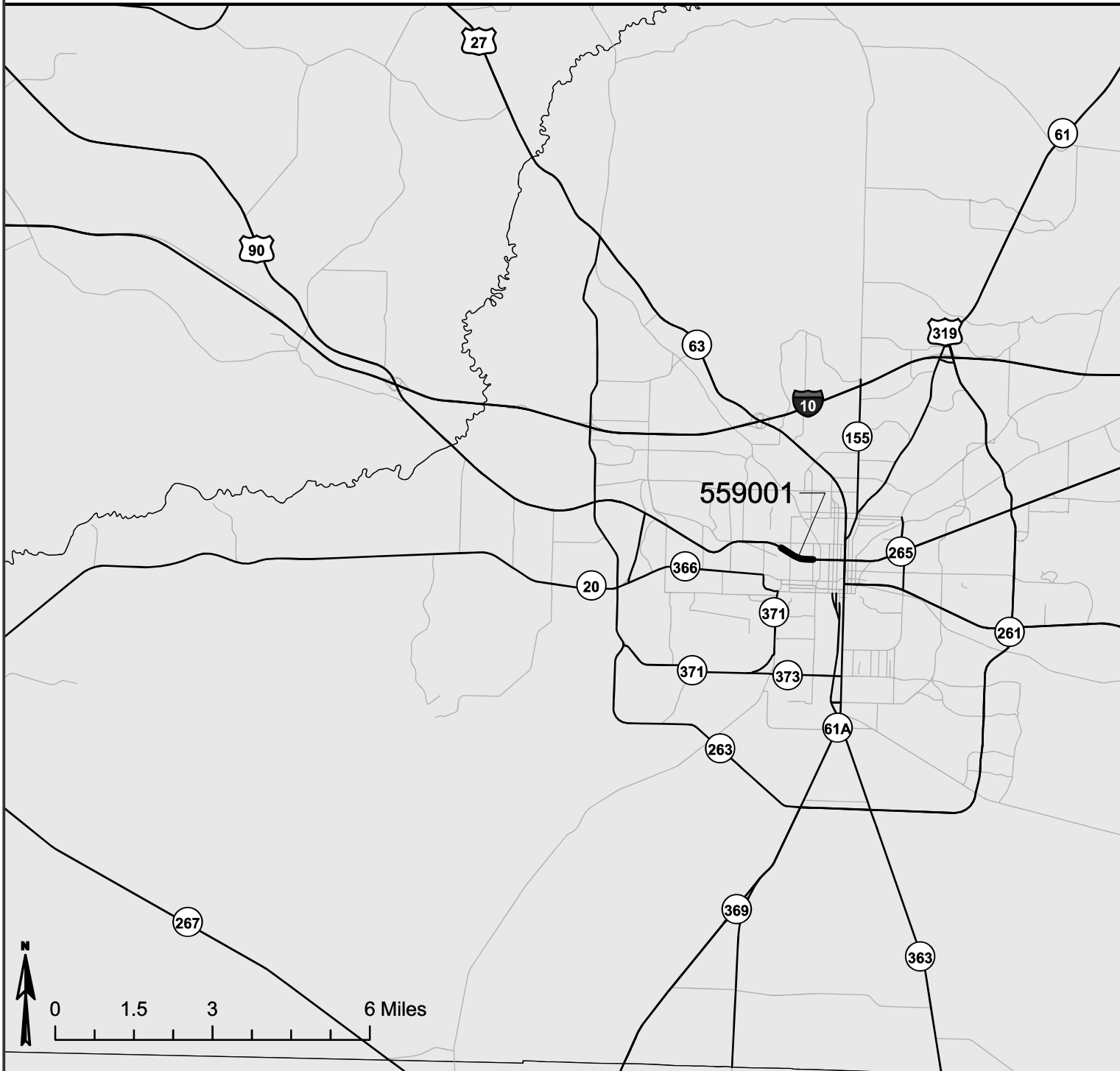
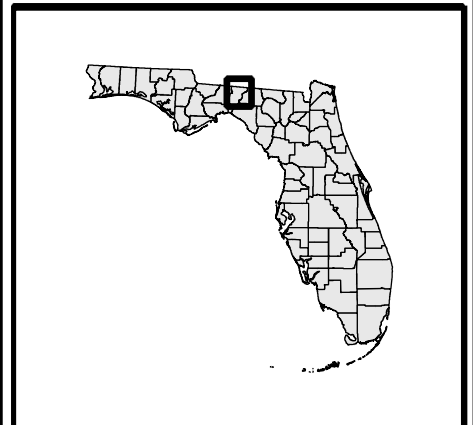
## CRN-2

### Tallahassee Inset

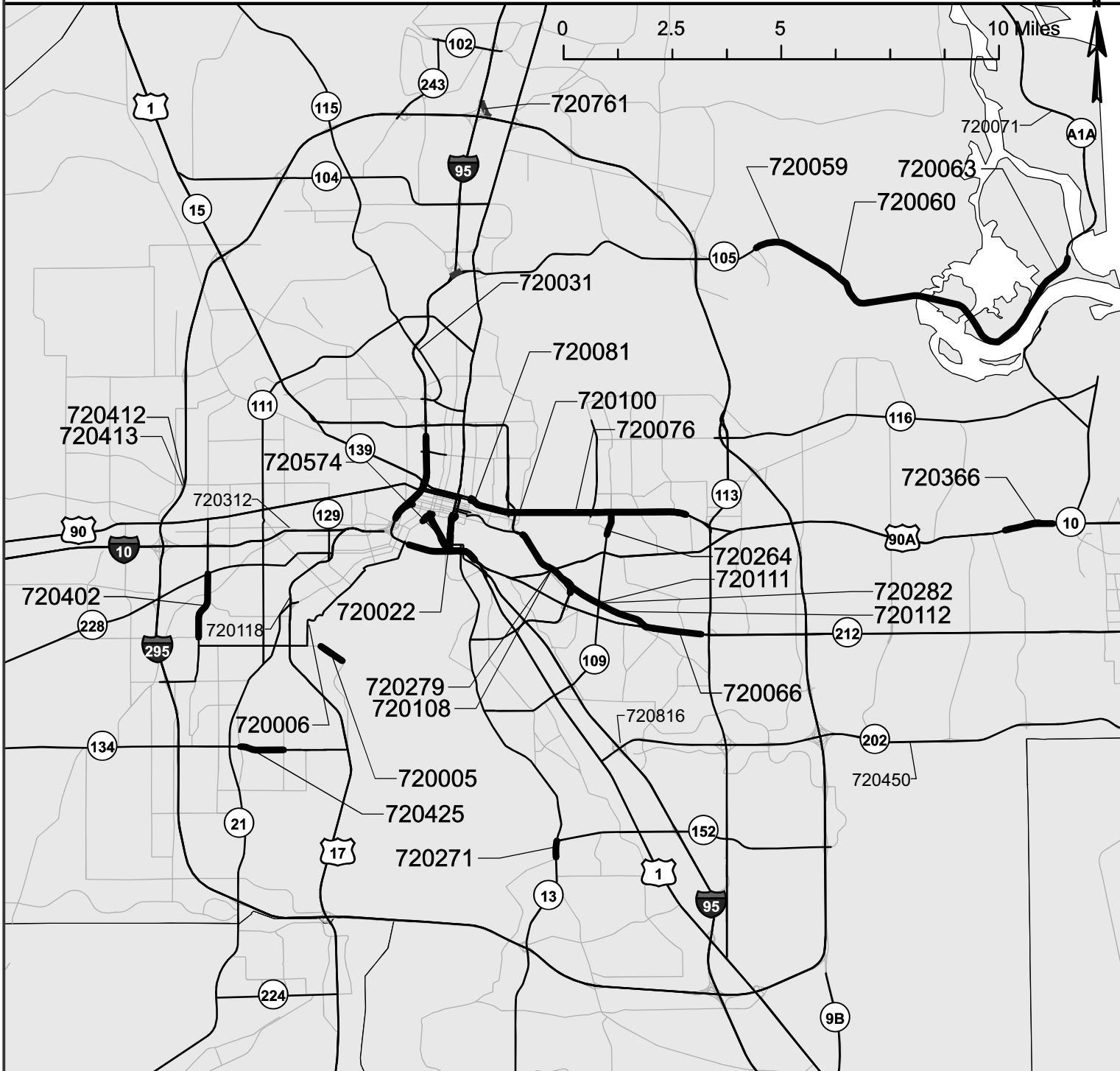
**ONLY STATE OWNED  
BRIDGES SHOWN**

#### LEGEND

- Route with Restricted Bridge(s)
- Route without Restricted Bridge(s)
- Non-State Maintained Road
- Restricted Bridge Number



# BRIDGE RESTRICTIONS - June 2021







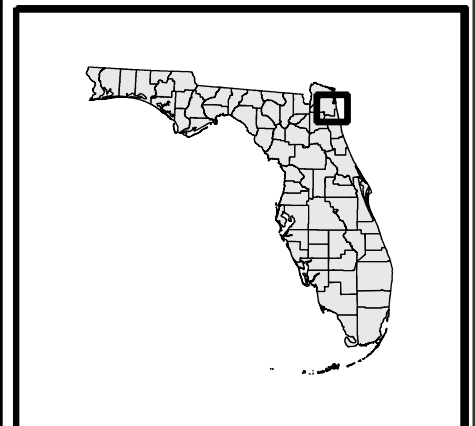
## CRN-2

### Jacksonville Inset

#### ONLY STATE OWNED BRIDGES SHOWN

#### LEGEND

-  Route with Restricted Bridge(s)
-  Route without Restricted Bridge(s)
-  Non-State Maintained Road
-  Restricted Bridge Number



# BRIDGE RESTRICTIONS - June 2021



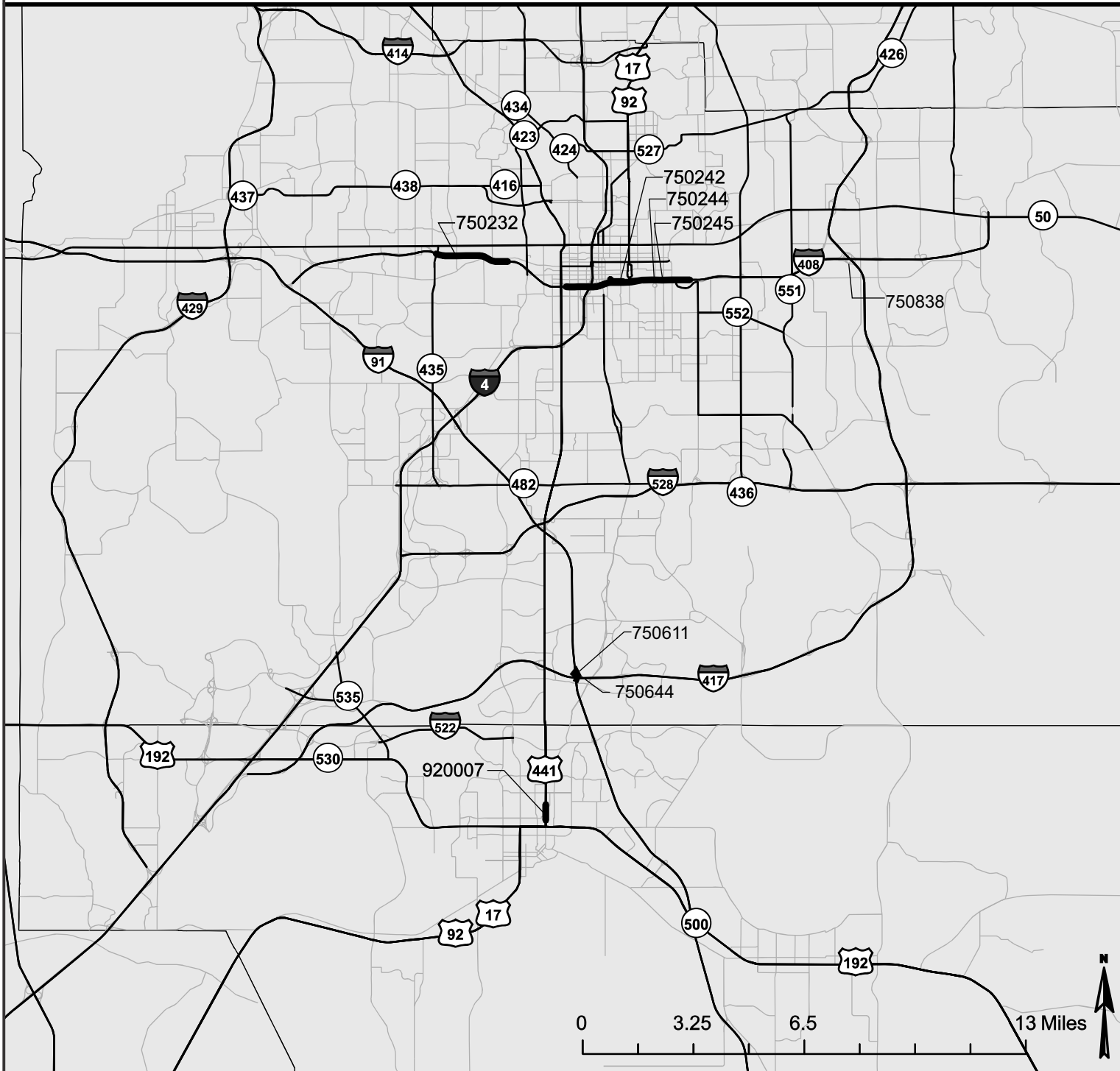
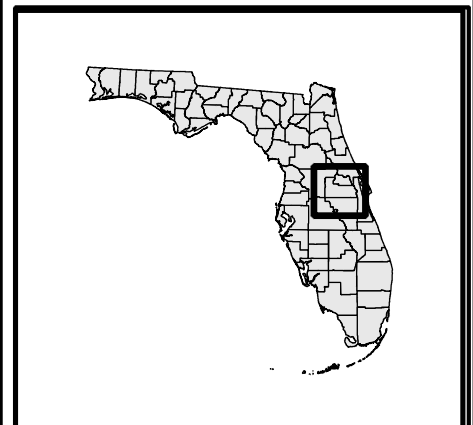
## CRN-2

### Orlando Inset

**ONLY STATE OWNED  
BRIDGES SHOWN**

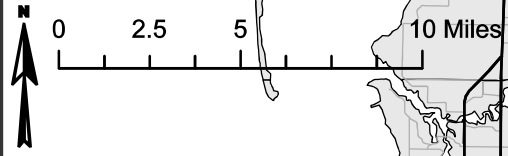
#### LEGEND

- Route with Restricted Bridge(s)
- Route without Restricted Bridge(s)
- Non-State Maintained Road
- ##### Restricted Bridge Number





# BRIDGE RESTRICTIONS - June 2021



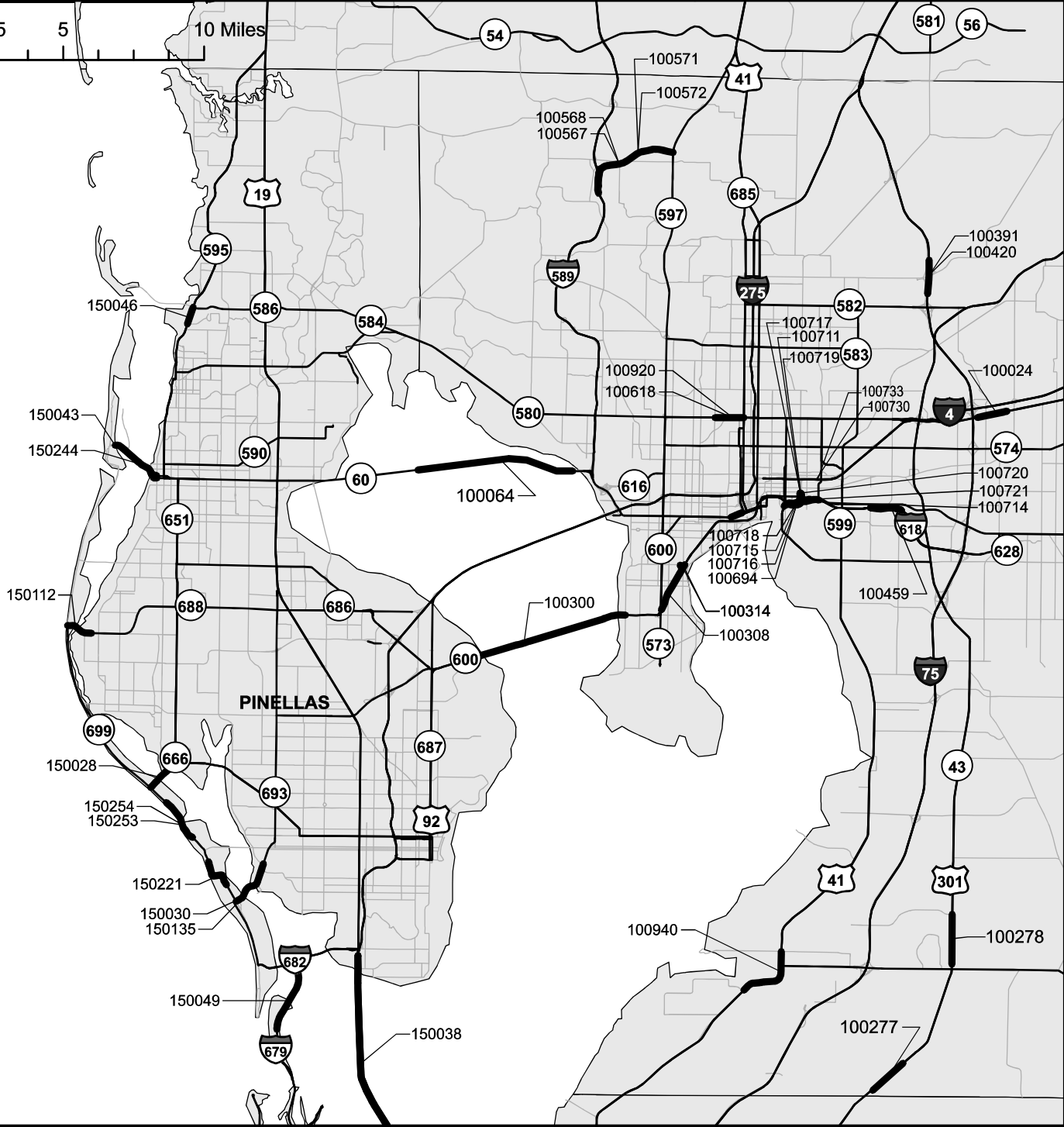
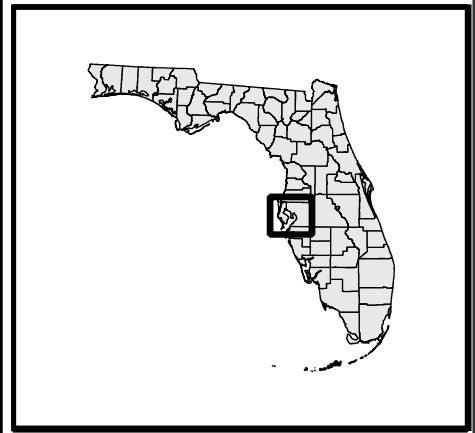
## CRN-2

### Tampa Inset

**ONLY STATE OWNED  
BRIDGES SHOWN**

**LEGEND**

- Route with Restricted Bridge(s)
- Route without Restricted Bridge(s)
- Non-State Maintained Road
- Restricted Bridge Number







## CRN MAP #2 June 2021

Bridge #	Facility Carried	Feature Intersected	Bridge #	Facility Carried	Feature Intersected	Bridge #	Facility Carried	Feature Intersected
030039	US-41 (SR-45)	DRAINAGE CANAL 039	30113	US-41 (SR-90)	Canal 113	100730	RAMP B	RAMP E & I-4 EB
030042	US-41 (SR-45)	DRAINAGE CANAL 042	30114	US-41 (SR-90)	Canal 114	100733	I-4 On Ramp	I-4 (SR-400) EB
030045	US-41 (SR-45)	DRAINAGE CANAL 045	30116	US-41 (SR-90)	Canal 116	100920	US 92 SR 600 EB	HILLSBOROUGH RIVER
030046	US-41 (SR-45)	DRAINAGE CANAL 046	30117	US-41 (SR-90)	Canal 117	100940	US 41 SB	CSX RR
030047	US-41	DRAINAGE CANAL 047	30279	I-75 SB	WILDLIFE CROSSING NO. 35	110063	SR-44	St. Johns River
030048	US-41	DRAINAGE CANAL 048	30280	I-75 NB	WILDLIFE CROSSING NO. 35	110072	OBRIEN RD 285.9	SR 91 TPK
030059	US-41 (SR-90)	Canal 059	40002	SR-70	PEACE RIVER RELIEF	110120	Wekiva Pkwy SR	Wekiva River
030060	US-41 (SR-90)	Canal 060	40023	SR-70	PEACE RIVER	120064	SR 31	CALOOSAHATCHEE RIVER
030061	US-41 (SR-90)	Canal 061	50011	SR-78	HARNEY POND CANAL	120095	US-41 (SR-45)	SPRING CREEK
030062	US-41 (SR-90)	Canal 062	50018	SR-78	INDIAN PRAIRIE CANAL	124046	SIX MI CYP PKWY EB	TEN MILE CANAL
030063	US-41 (SR-90)	Canal 063	50031	SR-29	TURKEY BRANCH	130006	SR-684 (Cortez Rd)	Sarasota Pass
030065	US-41 (SR-90)	Canal 065	50032	SR-29	YORK BRANCH	130013	SR-70	WOLF SLOUGH
030066	US-41 (SR-90)	Canal 066	50033	SR-29	CYPRESS BRANCH	130054	SR 64	SARASOTA PASS
030067	US-41 (SR-90)	Canal 067	50035	SR-29	LONE PINE CREEK	130057	SR 789	LONGBOAT KEY PASS
030068	US-41 (SR-90)	Canal 068	50046	US-27 SB (SR-25)	FISHEATING CREEK	140025	US-98 (SR-700)	CSX RR & CR-35A
030069	US-41 (SR-90)	Canal 069	60008	US-17 (SR-35)	HOG BRANCH	140128	US-41 (SR-45)	FIVE MILE RUN
030070	US-41 (SR-90)	Canal 070	70033	SR 29 (BRIDGE ST)	CALOOSAHATCHEE RIVER	150028	SR-666	ICWW
030071	US-41 (SR-90)	Canal 071	70058	SR-29	SEARS RD DRAINAGE CANAL	150030	SR 693 COREY AVE	INTRACOASTAL WATERWAY
030072	US-41 (SR-90)	Canal 072	80006	SR-50	HORSE LAKE CREEK	150038	I-275 SB (US 19)	BUNCES PASS
030073	US-41 (SR-90)	Canal 073	80012	CHURCH ROAD	I-75 (SR-93)	150043	SR-60	CLEARWATER HARBOR
030074	US-41 (SR-90)	Canal 074	90016	US-98 (SR-700)	KISSIMMEE RIVER	150046	ALT US-19 SR-595	CURLEW CREEK
030075	US 41 (SR 90)	Canal 075	90026	US-98 (SR 700)	LORIDA CREEK	150049	SR-679	BOCA CIEGA BAY
030077	US-41 (SR-90)	Canal 077	100024	US-92 - SR-600	KENNEDY HILL CREEK	150112	SR 688 WALSHINGHAM	INTRACOASTAL WATERWAY
030078	US-41 (SR-90)	Canal 078	100059	SR-60	LITTLE ALAFIA RIVER	150135	SR 693 (COREY AVE)	INTRACOASTAL WATERWAY
030079	US-41 (SR-90)	Canal 079	100064	SR-60	ROCKY POINT CREEK	150221	SR-699	BLIND PASS
030080	US-41 (SR 90)	Canal 080	100277	US-301 (SR-43)	LITTLE MANATEE RELIEF	150244	SR-60	CLEARWATER HARBOR
030081	US-41 (SR-90)	Canal 081	100278	US-301 (SR-43)	DUG CREEK RELIEF	150253	SR 699 SB GULF BLV	BOCA CIEGA BAY
030082	US-41 (SR-90)	Canal 082	100300	US-92 (SR-600)	OLD TAMPA BAY	150254	SR-699 NB GULF BLV	BOCA CIEGA BAY
030083	US-41 (SR-90)	Turner River	100308	SR618 SELMON WB	HIMES AVENUE	160045	SR-60 WB	PEACE CREEK RELIEF
030085	US-41 (SR-90)	Canal 085	100314	SR618 SELMON WB	MACDILL&BAY TO BAY & RR	160058	SR-542 OVERLOOK DR	PEACE CREEK DRAINAGE
030086	US-41 (SR-90)	Canal 086	100391	I-75 SB (SR-93A)	FLETCHER AVE. (CR-582A)	160117	US-92 (SR-600)	HAMILTON BRANCH
030087	US-41 (SR-90)	Canal 087	100420	I-75 NB (SR-93A)	FLETCHER AVE. (CR-582A)	170022	SR-789 NB	COON KEY WATERWAY
030088	US-41 (SR-90)	Canal 088	100459	SR618 SELMON WB	CR-573 78TH ST & PALM R	170052	SR-72 EB	INTRACOASTAL WATERWAY
030089	US-41 (SR-90)	Canal 089	100567	SR 568 SPUR WB 1.0	LAKE SHORE RD	170059	SR-758	GRAND CANAL
030090	US-41 (SR-90)	Canal 090	100568	SR 568 SPUR EB 1.0	LAKE SHORE RD	170060	SR-758 (SIESTA DR)	HANSON BAYOU
030091	US-41 (SR-90)	Canal 091	100571	SR 568 SPUR WB 1.8	LAKE REFLECTIONS BLVD	170061	SR-758	SARASOTA BAY
030092	US-41 (SR-90)	Canal 092	100572	SR 568 SPUR EB 1.8	LAKE REFLECTIONS BLVD	170065	SR 72 WB	INTRACOASTAL WATERWAY
030093	US-41 (SR-90)	K.S. STROUD CANAL	100577	SR-674	PIERCE BRANCH	170176	SR-789	INTRACOASTAL WATERWAY
030094	US-41 (SR-90)	NEW RIVER STRAND CANAL	100583	SR-60 WB	ENGLISH CREEK	170941	SR-72	COW PEN SLOUGH
030095	US-41 (SR-90)	BYPASS CANAL	100584	SR-60 EB	ENGLISH CREEK	170951	SR-789 SB	COON KEY WATERWAY
030099	US-41 (SR-90)	Canal 099	100618	US-92 (SR-600) WB	HILLSBOROUGH RIVER	180011	US-301	Lake Bowling Relief
030103	US-41 (SR-90)	Canal 103	100694	XTOWN (SR-618) WB	CSX RAILROAD AND 26TH ST	260036	SR-121	KANAPAHA CREEK
030104	US-41 (SR-90)	Canal 104	100711	I-4 WB to 22 St SB	CSX RR, SR-618 & SR-60	260054	I-75 SB (SR-93)	SR-24
030105	US-41 (SR-90)	Canal 105	100714	XTOWN (SR-618) WB	RAMP E AND CSX RAILROAD	260080	I-75 NB (SR-93)	SR-24
030106	US-41 (SR-90)	Canal 106	100715	NB 22 ST to EB I-4	CSX RR, SR-618 & SR-60	260118	ALACHUA CO. PIT RD	PARENERS BRANCH
030107	US-41 (SR-90)	Canal 107	100716	I-4 WB to SR618 WB	CSX RR & SR-60	270067	CR-123	I-10 SR-8
030108	US-41 (SR-90)	Canal 108	100717	SR618 EB to I-4 EB	CSX RR, SR-618 & SR-60	280015	SR-100	SPIDER CREEK
030109	US-41 (SR-90)	Canal 109	100718	RAMP K	CSX RR & SR-60	280017	SR-100	DOUBLE RUN CREEK
030110	US-41 (SR-90)	Canal 110	100719	SR618 EB to I-4 WB	CSX RR, SR-618 & SR-60	290030	SR-136	SUWANNEE RIVER
030111	US-41 (SR-90)	Canal 111	100720	RAMPS E & K	CSX RAILROAD	290071	I-10 WB (SR-8)	US-441 (SR-47)
030112	US-41 (SR-90)	Canal 112	100721	SR618 WB to I-4 WB	CSX RR, SR 60, & 34TH ST	310005	US-129 (SR-49)	SANTA FE RIVER



## CRN MAP #2 June 2021

Bridge #	Facility Carried	Feature Intersected	Bridge #	Facility Carried	Feature Intersected	Bridge #	Facility Carried	Feature Intersected
310007	SR-47	SANTA FE RIVER	610004	SR273	Helems Branch	790013	US-1	11th St. Canal
320017	SR-6	WITHLACOOCHEE RIVER O/F	700031	SR-401 SB	Service Rd & Canal	790021	US-92 WB	Tomoka River
340001	SR-24	BACK BAYOU CREEK	700072	SR-3	Barge Canal	790039	SR-44	Samsula Canal
340003	SR-24	NUMBER THREE CHANNEL	700160	Babcock St(CR-507)	I-95	790055	SR-472	US-17/92
340025	US-19 SB (SR-55)	TEN MILE CREEK	720005	SR-211	ORTEGA RIVER	790086	US-1 NB	Turnbull Creek
340034	US-19 NB (SR-55)	TEN MILE CREEK	720006	SR-211	FISHWEIR CREEK	790174	SR-430 WB	IWW Halifax River
340053	SR-24	HAVENS CREEK(#4 CHANNEL)	720022	US-1 (MAIN ST.)	ST. JOHNS RIVER	790175	SR-430 EB	IWW Halifax River
350030	SR-6	WITHLACOOCHEE RIVER O/F	720026	US-301 (SR-200)	CSXRR(ABND)DEEP CRK TRIB	860001	US-1 (SR-5)	Dania Canal
350044	JIM CLARK RD.	I-10 (SR-8)	720031	SR-117	MONCRIEF CREEK	860008	SR-84	SO. FORK NEW RIVER
370004	SR-51	SUWANNEE RIVER RELIEF	720059	SR-105 (HECKSCHER)	BROWNS CREEK	860018	Las Olas Boulevard	Intracoastal Waterway
370005	SR-51	SUWANNEE RIVER RELIEF	720060	SR-105	CLAPBOARD CREEK	860035	17th St. (SR-A1A)	Mercedes River
370006	SR-51	SUWANNEE RIVER RELIEF	720063	SR-105	HAUOVER CREEK	860038	Davie Blvd.	South Fork of New River
370013	HOGAN RD	I-10 (SR-8)	720066	US-90 (SR-212)	BIG POTTSBURG CREEK	860088	SR821 SB HEFT 40.7	SNAKE CREEK CANAL
370014	CR-137	I-10 (SR-8)	720071	SR-105	MYRTLE CREEK	860089	SR821 SB HEFT 42.1	FLAMINGO RD & CANAL
370015	RIVER RD	I-10 (SR-8)	720076	SR-10A (MATHEWS)	ST. JOHNS RV. & ALT-US-1	860109	SB I-95 (SR-9)	Dania Cut-Off Canal
380005	US-27 (SR-20)	RACCOON CREEK	720081	SR-10A	N. WASHINGTON ST.	860122	NE 48 Street	I-95 (SR-9)
380006	US-27 (SR-20)	MOSSY CREEK	720100	SR-115A	SR-10A	860144	Commercial Blvd.	Intracoastal Waterway
380049	US-98 (SR-30)	ECONFINA RIVER	720108	US-ALT-1(SR228 WB)	US-90A (SR-10)	860146	Hillsboro Blvd.	Intracoastal Waterway
390001	SR-100	NEW RIVER	720111	US-ALT-1(SR228 WB)	UNIVERSITY BLVD. (SR-109)	860157	Atlantic Blvd.	Intracoastal Waterway
460019	US98 SR30	St. Andrews Bay (ICWW)	720112	SR-228 WB	RYAR RD.	860188	SR821 NB HEFT 40.7	SNAKE CREEK CANAL
460020	SR390	Mill Bayou	720118	SR-21	US-17 (SR-15)	860189	SR821 NB HEFT 42.2	FLAMINGO RD & CANAL
460051	SR388	Crooked Creek	720264	SR-109A (CESERY)	ARLINGTON RIVER	860235	SB I-95 (SR-9)	Hammonville/MLK Blvd.
460052	SR388	Burnt Mill Creek	720271	SR-13 NB	GOODBYS LAKE	860236	NB I-95 (SR-9)	Hammonville/MLK Blvd
460112	US98 SR30	St. Andrews Bay	720279	US-ALT-1(SR228 EB)	US-90A (SR-10)	860341	ROYAL PALM BLVD.	I-75 (SR-93)
460113	US98 SR30	St. Andrews Bay	720282	US-ALT 1(SR228 EB)	UNIVERSITY BLVD. (SR-109)	860425	I-595 EB (SR-862)	EB SR-84
470029	SR20	Apalachicola River	720312	I-10 (SR-8)	NELSON AVE.	860571	TPK SB GRIF 53.95	S NEW RIVER CANAL C-11
470050	SR71	Baker Branch	720366	SERVICE RD.	SAN PABLO RIVER	860572	TPK NB GRIF 53.95	S NEW RIVER CANAL C-11
480061	I10 SR8	US90A SR10	720402	SR-103 (LANE AVE.)	CEDAR RIVER	860920	Dania Bch. Blvd.	Intracoastal Waterway
480164	I110 SR8A	I110 & City Streets	720412	I-295 SB (SR-9A)	COMMONWEALTH AVE.	860941	Oakland Park Blvd.	Intracoastal Waterway
489002	US29SR95 Palafox	Ped Up- Palafox Street	720413	I-295 NB (SR-9A)	COMMONWEALTH AVE.	870051	SR-826 WB (870251)	NW 47TH AVE
490018	SR65	Graham Creek	720425	SR-134 (TIMUQUANA)	FISHING CREEK	870071	SR-A1A Bal Harbour	BAKERS HAUOVER INLET
490031	US98 SR30	Apalachicola River	720450	SR-202 EB (ITB)	RYALS SWAMP	870074	COMP SR-7	BISCAYNE CANAL C-8
500092	CR270A	I10 SR8	720574	SR-13 ACOSTA LEG C	VACANT LOT	870082	NE 79 St. WB	Intracoastal Waterway
520031	SR2	Mill Branch	720761	I-95 SB Rmp I-295E	I-95 / I-295	870085	SR-934 WB	Intracoastal Waterway
530005	US90 SR10	Chipola River	720816	I-95 SB Ramp	I-95/SR-202 WB	870111	SR 112 WB	NW 17th Avenue
530173	SR69	Ditch	730008	US-1 SB	Pellicer Creek	870137	SR 836 WB	NW 45th Avenue
540032	US98 SR30	Hosford Branch	730045	US-1 NB	Pellicer Creek	870138	WB SR 836	SR 953 (LeJeune Rd)
540042	Turkey Scratch Rd	I10 SR8	740008	US-17 (SR-5)	ST. MARY'S RIVER	870140	SR 836 WB	NW 34th Avenue
550144	SR61 US319	Foshalee Slu	740043	SR-115	CUSHING CREEK	870141	SR 836 WB	NW 29th Avenue
559001	US90 SR10	PED Under - FSU	740054	SR-115	THOMAS CREEK	870147	SR 836 WB	Roads & Miami River
570091	SR293	Choctawhatchee Bay	750232	SR-408	Pine Hills Road	870150	SR 836 WB	NW 10th Ave and NW 14 St
580052	US90 SR10	Escambia Relief	750242	SR-408	Summerlin Avenue	870170	SR821 SB HEFT 5.21	SW 288 ST BISCAYNE DR
580054	US90 SR10	Saultsman Bayou	750244	SR-408	Bumby Ave	870172	SR821 SB HEFT 6.76	SW 268 ST
580056	US90 SR10	Simpson River	750245	SR-408	Primrose Drive	870177	SR821 SB HEFT 11.2	OLD CUTLER RD
580066	US90 SR10	Pond Creek	750611	SR91 RMP A2 250.84	SR 417	870182	SR821 SB HEFT 11.9	BLACK CREEK CANAL C-1-N
580090	SR399	US98 SR30	750644	SR 91 RMP C2 250.9	SR 417	870222	SR821 HEFT SB 33.5	NW 114ST MAULE ACCESS RD
580174	SR281 Avalon Blvd.	East Bay	750838	Ramp D1	Ramp E	870234	SR-826	NW 37TH AVE
590014	US319 SR369	Jump Creek	780003	US-1 BUS. & SR-5A	SAN SEBASTIAN RIVER	870237	SR 112 WB	US27/SR 948/MIAMI CANAL
600108	US331 SR83	Choctawhatchee Bay	780039	I-95 (SR-9)	FLORIDA CRACKER CREEK	870251	SR-826 EB (870051)	NW 47TH AVE
610001	US90 SR10	Holmes Creek	780103	US-1 (SR-5)	OYSTER CREEK	870266	SR 112 EB	NW 17th Avenue
610002	US90 SR10	Alligator Creek	790004	US-1 SB	FECCR	870289	SR 836 EB	Blue Lagoon

## CRN MAP #2 June 2021

Bridge #	Facility Carried	Feature Intersected	Bridge #	Facility Carried	Feature Intersected	Bridge #	Facility Carried	Feature Intersected
870290	SR 836 EB	NW 45th Avenue	920007	US-92	Canal			
870293	SR 836 EB	NW 34th Avenue	930003	US-1 (SR-5)	Earman River (C-17)			
870294	SR 836 EB	SR 9 (NW 27th Avenue)	930004	US-1 (SR-5)	Intracoastal Waterway			
870298	SR836 EB	Roads & Miami River	930005	US-1 (SR-5)	Intracoastal Waterway			
870347	I-95 SB (870446)	NW 151 ST	930029	SR-80	NORTH NEW RIVER CANAL			
870349	I-95 NB to TPX	I-95 SB	930060	A1A	Boca Inlet			
870363	I-95 TO SR-836 WB	NW 7TH AVE & SALRR	930064	Atlantic Avenue	Intracoastal Waterway			
870377	COMP I-195	NORTHBOUND ALTON ROAD	930091	US98&441, SR700&15	Drainage Canal Sand Cut			
870383	SR821 NB HEFT 6.78	SW 268 ST	930154	WB Spanish River	Intracoastal Waterway			
870391	SR821 NB HEFT 4.76	CANAL C-103-N	930215	SR 91 TPK 79.75	LATERAL CANAL #38			
870395	SR821 NB HEFT 11.9	BLACK CREEK CANAL C-1-N	930223	SR91 N/S TPK 92.1	LATERAL CANAL #38			
870422	SR821 HEFT NB 33.5	NW 114ST MAULE ACCESS RD	930226	EB Spanish Rvr Bvd	Intracoastal Waterway			
870425	SR821 HEFT NB 35.2	SR 25 & MIAMI CANAL	930241	SR91 N/S TPK 117.5	LOXAHATCHEE CREEK			
870446	I-95 NB (870347)	NW 151ST ST.	930298	Hypoluxo to SB I95	Hypoluxo Road			
870448	I-95	SW 25TH & 26TH ROADS	930334	SR 91 TPK RMP 93.5	LAT CANAL (LK WORTH INT)			
870455	I-95 NB (870358)	NW 17TH ST	930339	SR-811 (Alt A-1-A)	Loxahatchee River			
870456	SR 836 EB	SR 7/I-95 Main and Ramps	930349	WB PGA Blvd.	Intracoastal Waterway			
870458	SR 874 SB	CANAL C-100	930420	Indiantown Road	Jupiter Creek			
870521	SR 878 (RAMP)	NB & SB SR-874	930429	SR91 NB TPK 86.69	CANAL E-2-E(BOYN BC INT)			
870535	SR 836 WB	SR 985 (NW 107th Avenue)	930466	SR-807 Congress Av	L-6 Canal			
870551	SR-934 EB	East Biscayne Bay	930479	I 95 to PBI A Ramp	Australian Avenue			
870552	SR 836 EB	NW 29th Avenue	930547	SR A1A	Lake Worth Lagoon			
870554	NE 79 St. EB	Intracoastal Waterway	939907	US-98 / S.R. 80	Canal D			
870557	SR 878	SR 973 (SW 87th Avenue)	940045	SR-A1A	Intracoastal Waterway			
870576	SR854 WB (870577)	SCL R/R	940050	CR712 MDWYRD 150.3	SR 91 TPK			
870592	SR-826 WB	Intracoastal Waterway	940113	SB I-95 (SR-9)	Galiano Rd. & C-24 Canal			
870593	SR-826 EB	Intracoastal Waterway	940114	NB I-95 (SR-9)	Galiano Rd & C-24 Canal			
870605	NW 92ND AVE. RAMP	I-75/I-75 EXPRESS LANES						
870613	63 St.	Indian Creek Canal						
870624	SR860 EB (870623)	SNAKE CREEK CANAL C-9						
870696	SR91 SB TPK 2.22	NW 199 ST						
870726	SR 112 EB On Ramp	SR 953 (NW 42nd Ave)						
870754	SR821 SB HEFT 26.1	W FLAGLER ST						
870915	1-75 Rmp (SB) 39.0	I-75 SB/Turnpike Heft SB						
870916	1-75 Rmp (NB) 39.0	I-75 SB/Turnpike Heft SB						
870997	SR 836 WB	SR 985 (NW 107th Avenue)						
871042	NB SR 826 Flyover	SR 836						
871043	EB SR 836 Offramp	SR-826						
871046	Ramp	SR-826						
871050	SB SR 826 Off-ramp	SR-836						
874639	MIA Off Ramp 4	MIA Interchange						
890079	SR91 N/S TPK 119.1	CYPRESS CREEK #2						
890106	SR-710 Beeline Hwy	DRAINAGE CANAL						
890134	EB SR - 714	Danforth Creek						
890135	WB SR - 714	Danforth Creek						
890152	US-1 (SR-5) NB	St. Lucie River/SR-707						
900094	US 1 (SR 5)	LONG KEY CHANNEL						
900098	US 1 (SR 5)	CHANNEL #5						
900101	US 1 (SR 5)	MOSER CHANNEL						
900117	US 1 (SR 5)	NILES CHANNEL						
910054	US441/US98 (SR700)	TAYLOR CREEK						