

BRIDGE RESTRICTIONS - June 2021



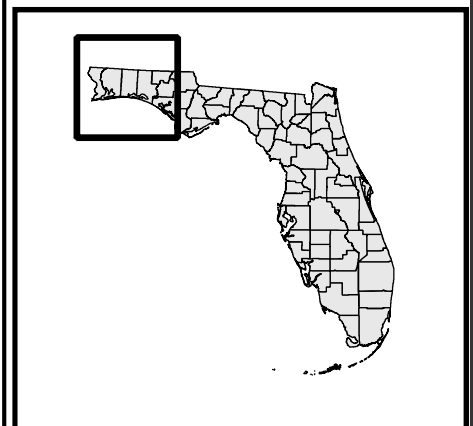
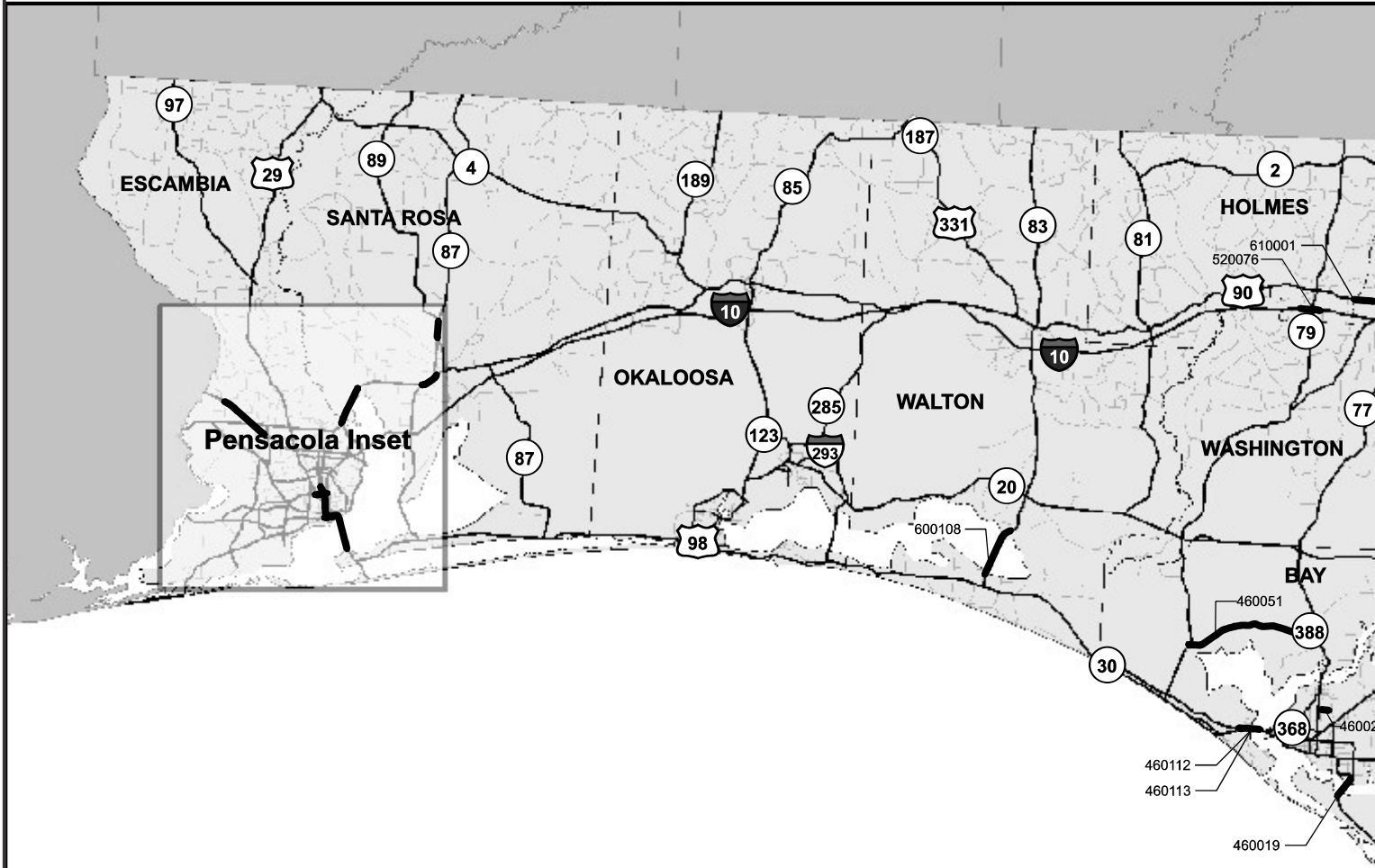
CRN-1

Pensacola/ West Panhandle

**ONLY STATE OWNED
BRIDGES SHOWN**

LEGEND

- Route with Restricted Bridge(s)
- Route without Restricted Bridge(s)
- Non-State Maintained Road
- Restricted Bridge Number



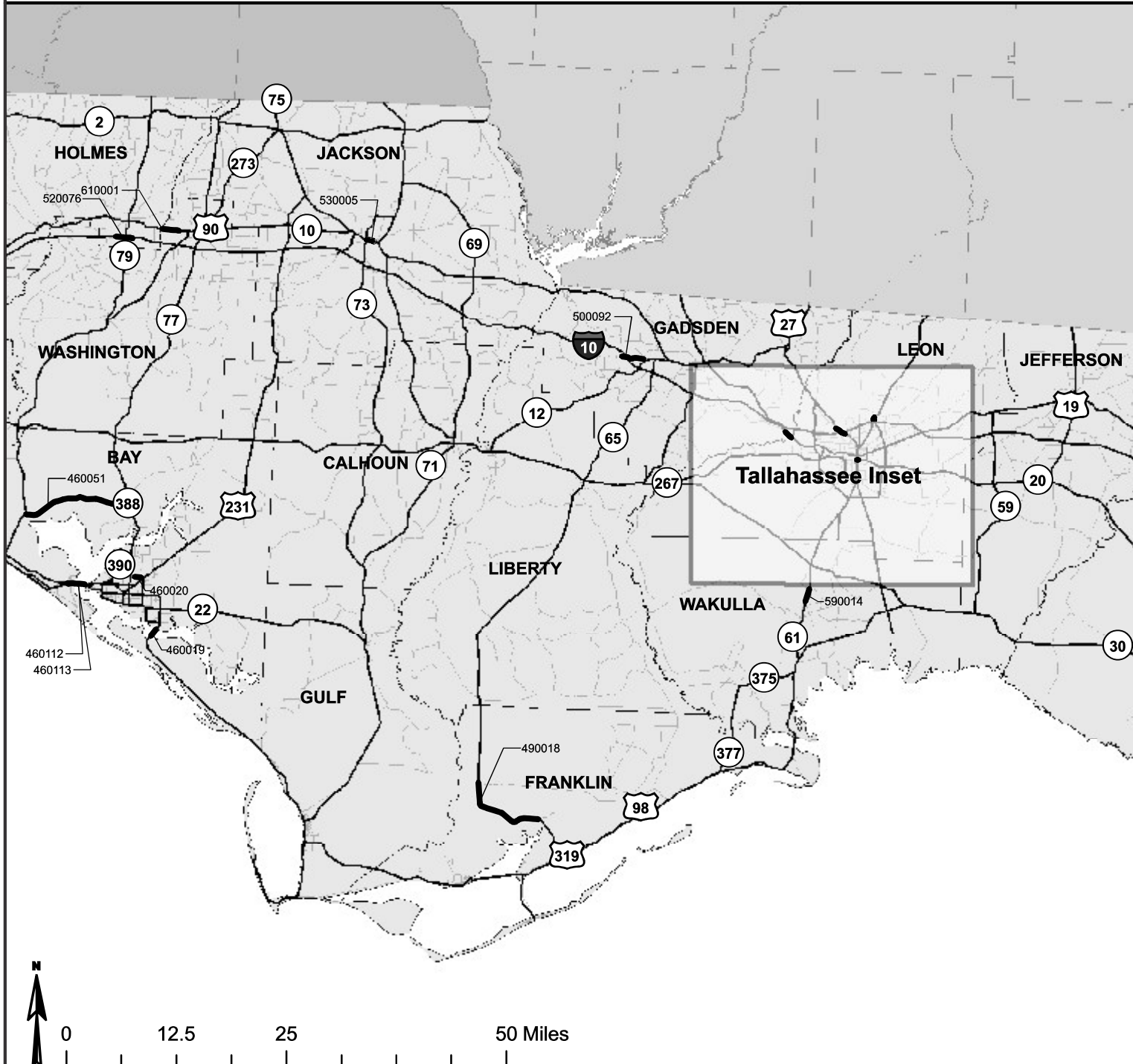
BRIDGE RESTRICTIONS - June 2021



CRN-1

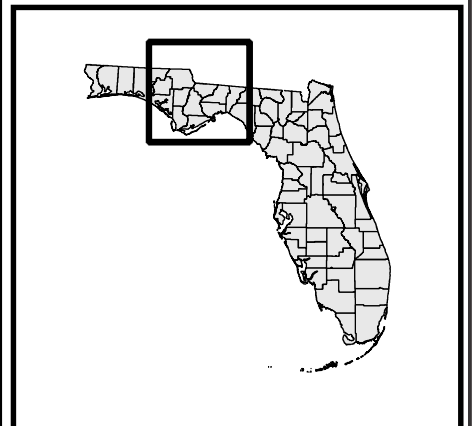
Central Panhandle

ONLY STATE OWNED BRIDGES SHOWN



LEGEND

- Route with Restricted Bridge(s)
- Route without Restricted Bridge(s)
- Non-State Maintained Road
- Restricted Bridge Number






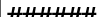
BRIDGE RESTRICTIONS - June 2021

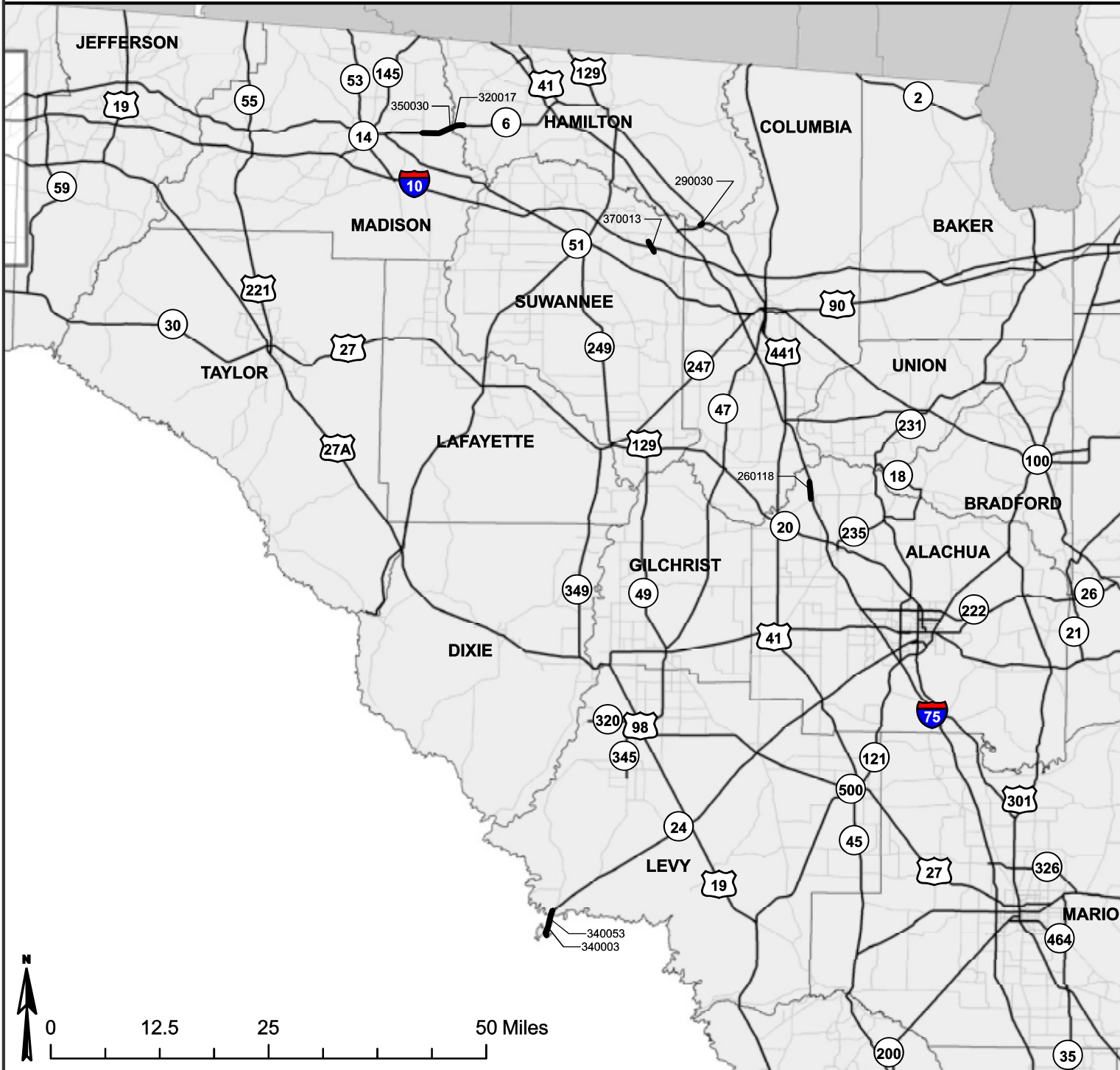
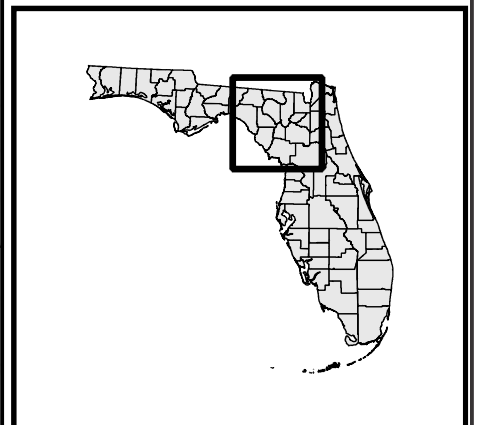


CRN-1 Lake City

**ONLY STATE OWNED
BRIDGES SHOWN**

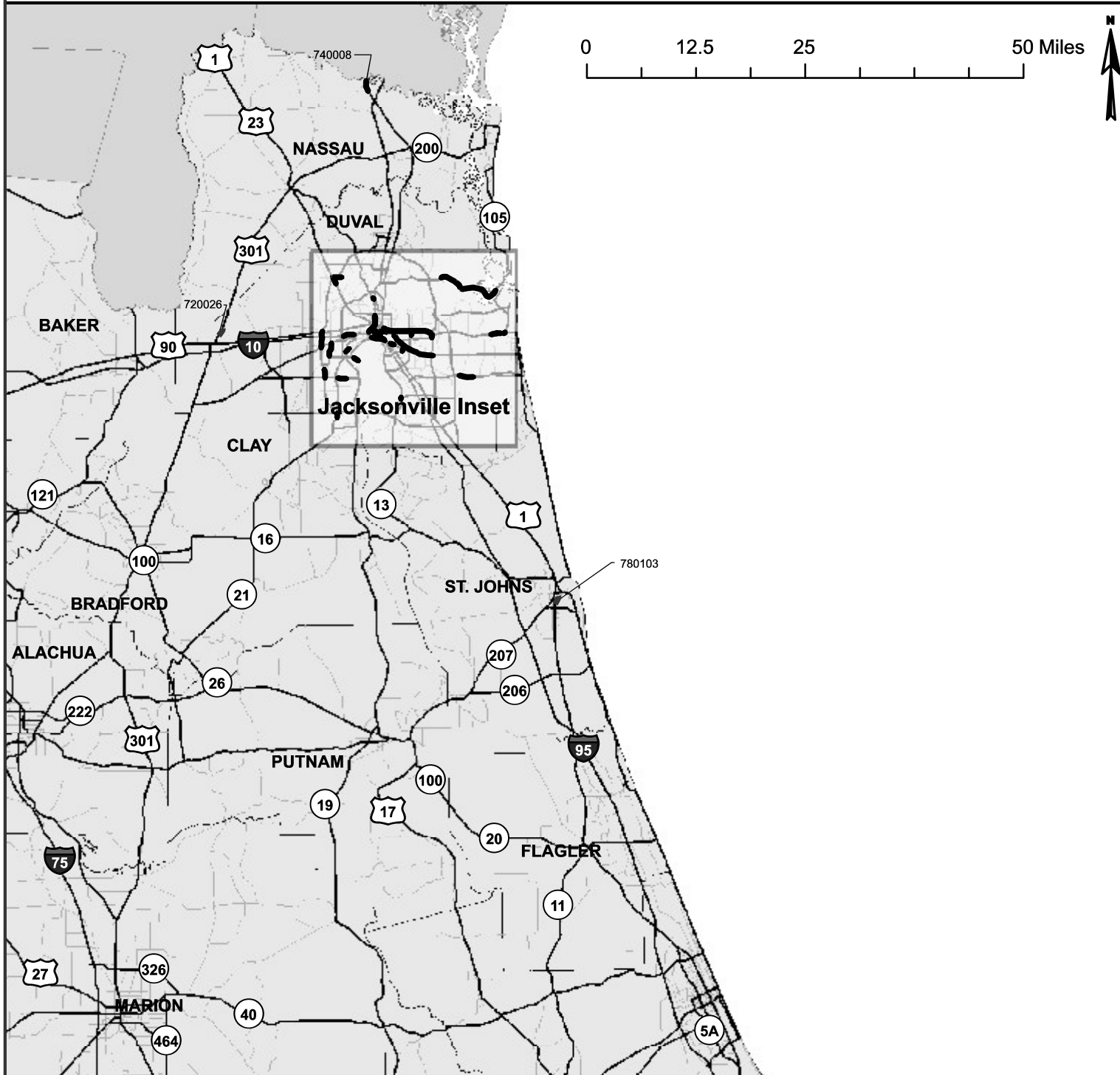
LEGEND

-  Route with Restricted Bridge(s)
-  Route without Restricted Bridge(s)
-  Non-State Maintained Road
-  ##### Restricted Bridge Number



0 12.5 25 50 Miles

BRIDGE RESTRICTIONS - June 2021

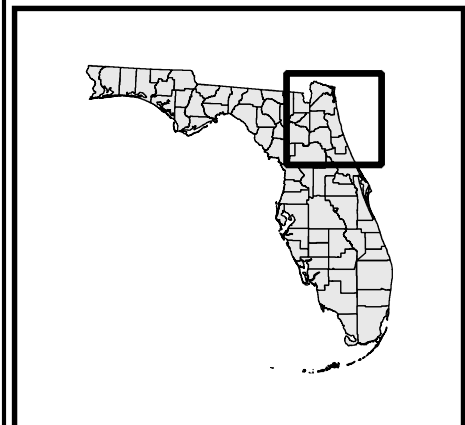


CRN-1 Jacksonville

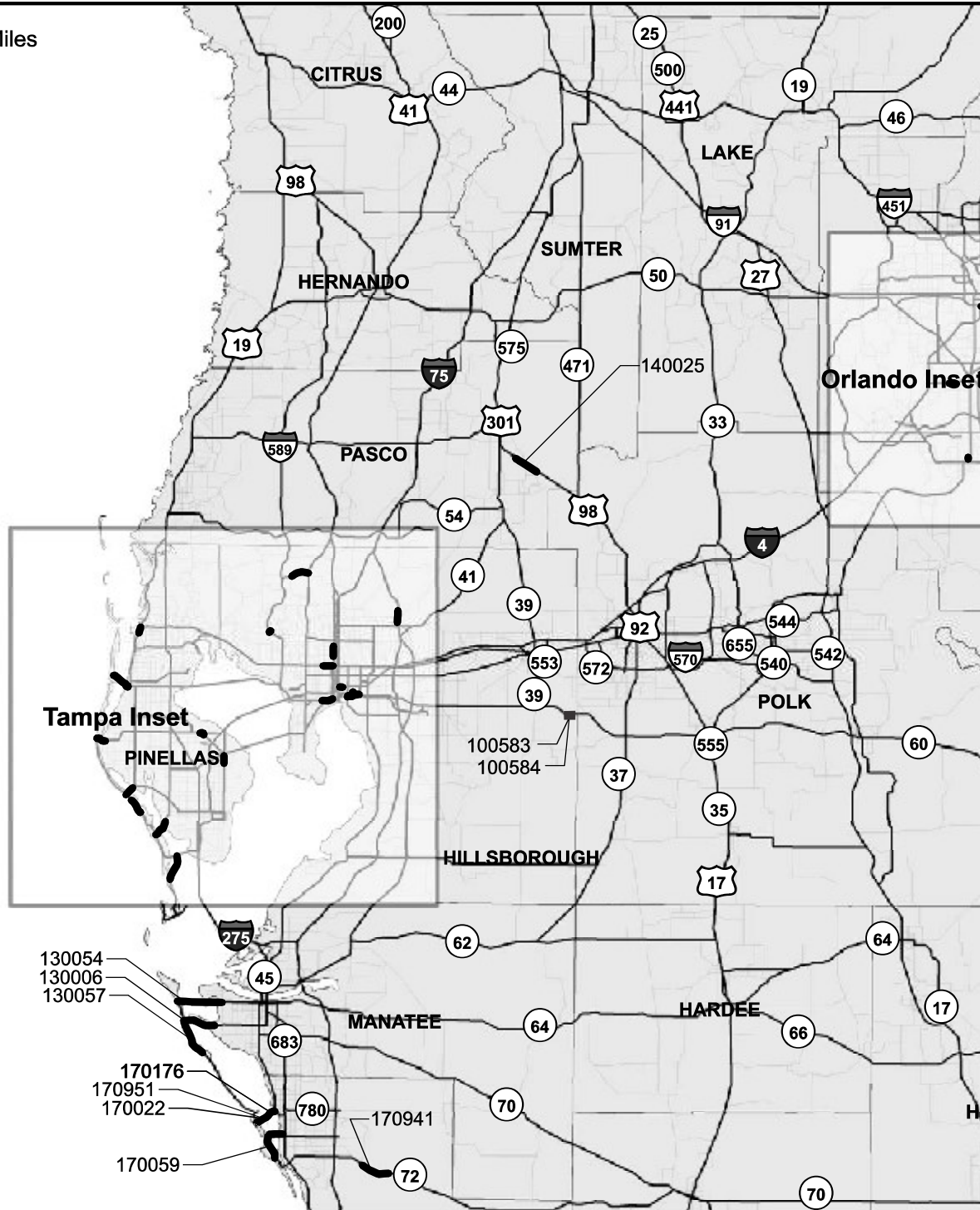
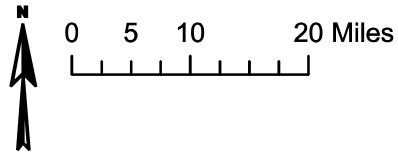
**ONLY STATE OWNED
BRIDGES SHOWN**

LEGEND

- Route with Restricted Bridge(s)
- Route without Restricted Bridge(s)
- Non-State Maintained Road
- Restricted Bridge Number



BRIDGE RESTRICTIONS - June 2021







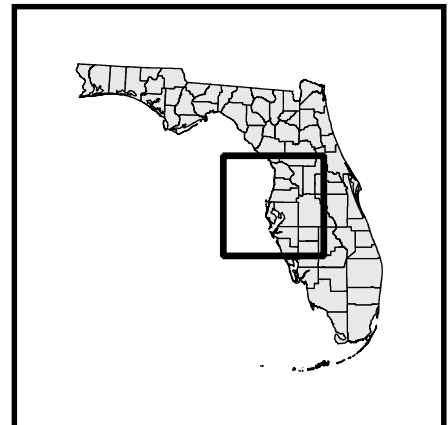
CRN-1

Tampa

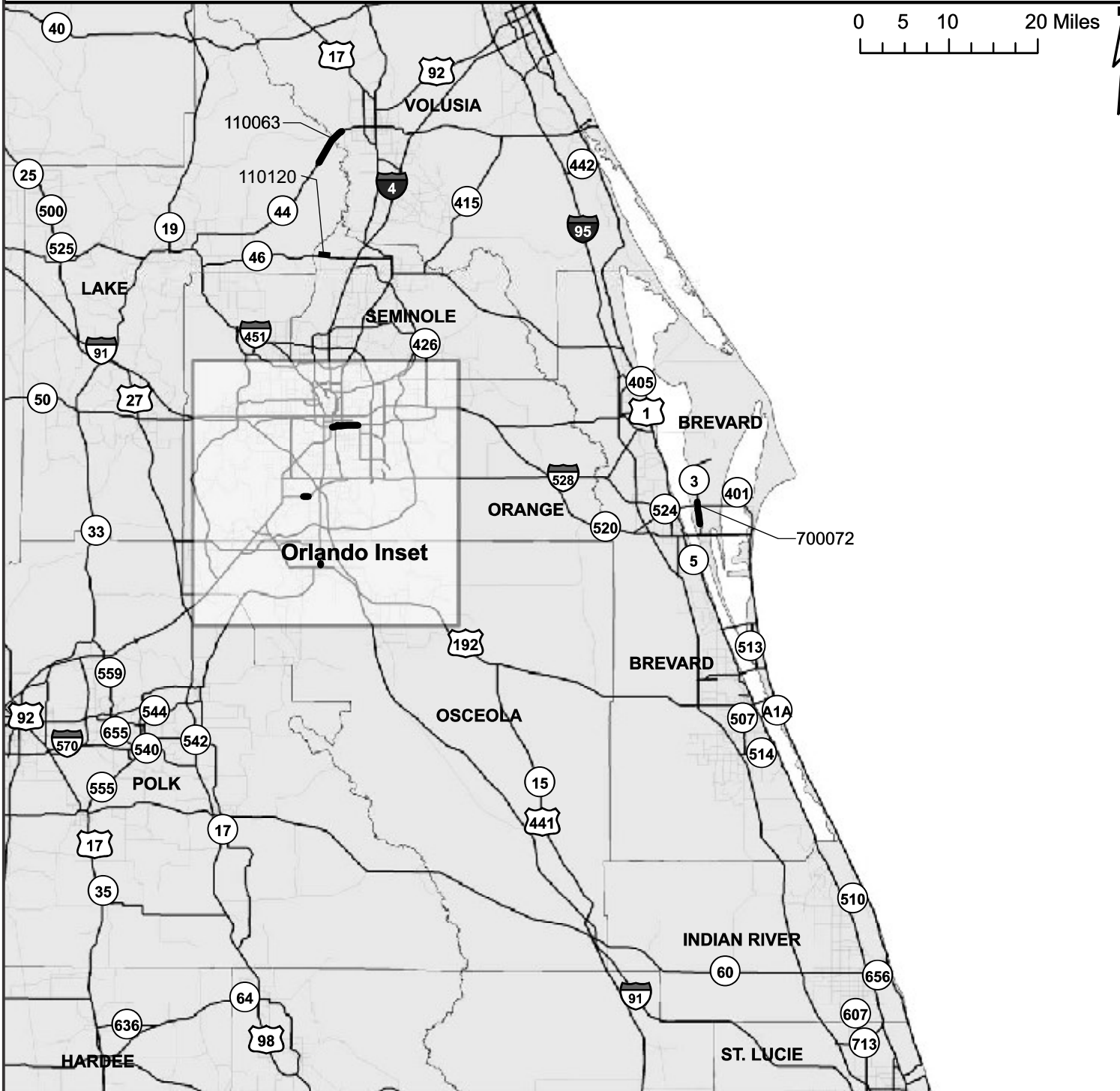
**ONLY STATE OWNED
BRIDGES SHOWN**

LEGEND

-  Route with Restricted Bridge(s)
-  Route without Restricted Bridge(s)
-  Non-State Maintained Road
-  ##### Restricted Bridge Number



BRIDGE RESTRICTIONS - June 2021







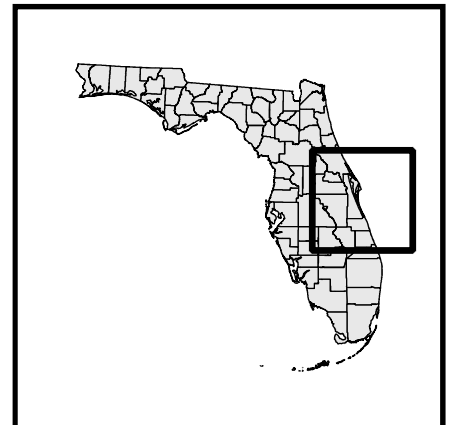
CRN-1

Orlando

**ONLY STATE OWNED
BRIDGES SHOWN**

LEGEND

-  Route with Restricted Bridge(s)
-  Route without Restricted Bridge(s)
-  Non-State Maintained Road
-  ##### Restricted Bridge Number



BRIDGE RESTRICTIONS - June 2021







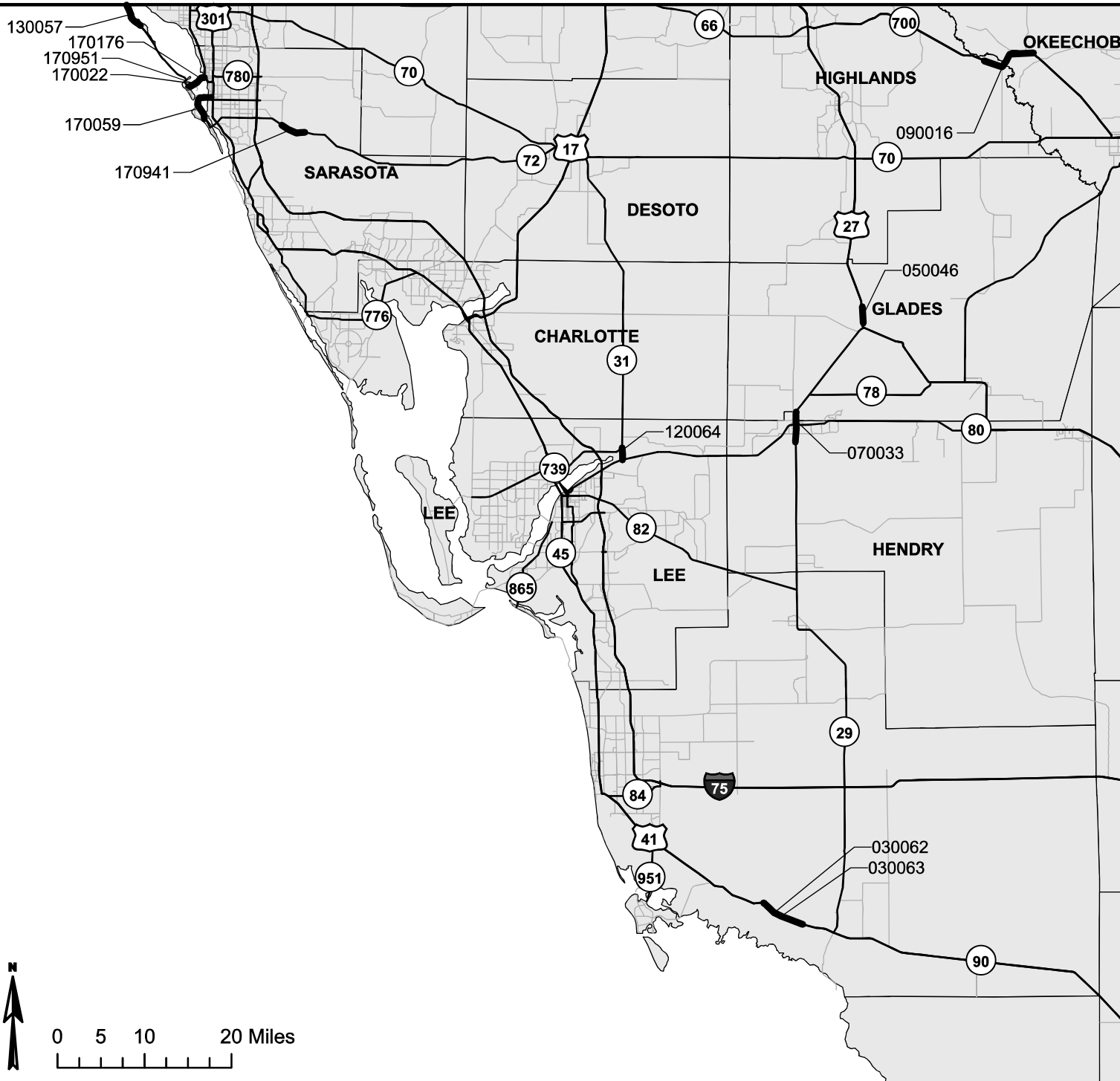
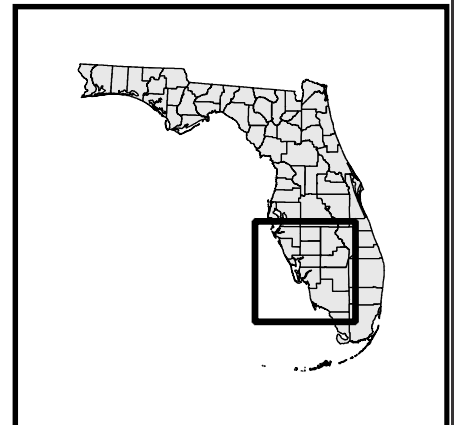
CRN-1

Sarasota/ Fort Myers

**ONLY STATE OWNED
BRIDGES SHOWN**

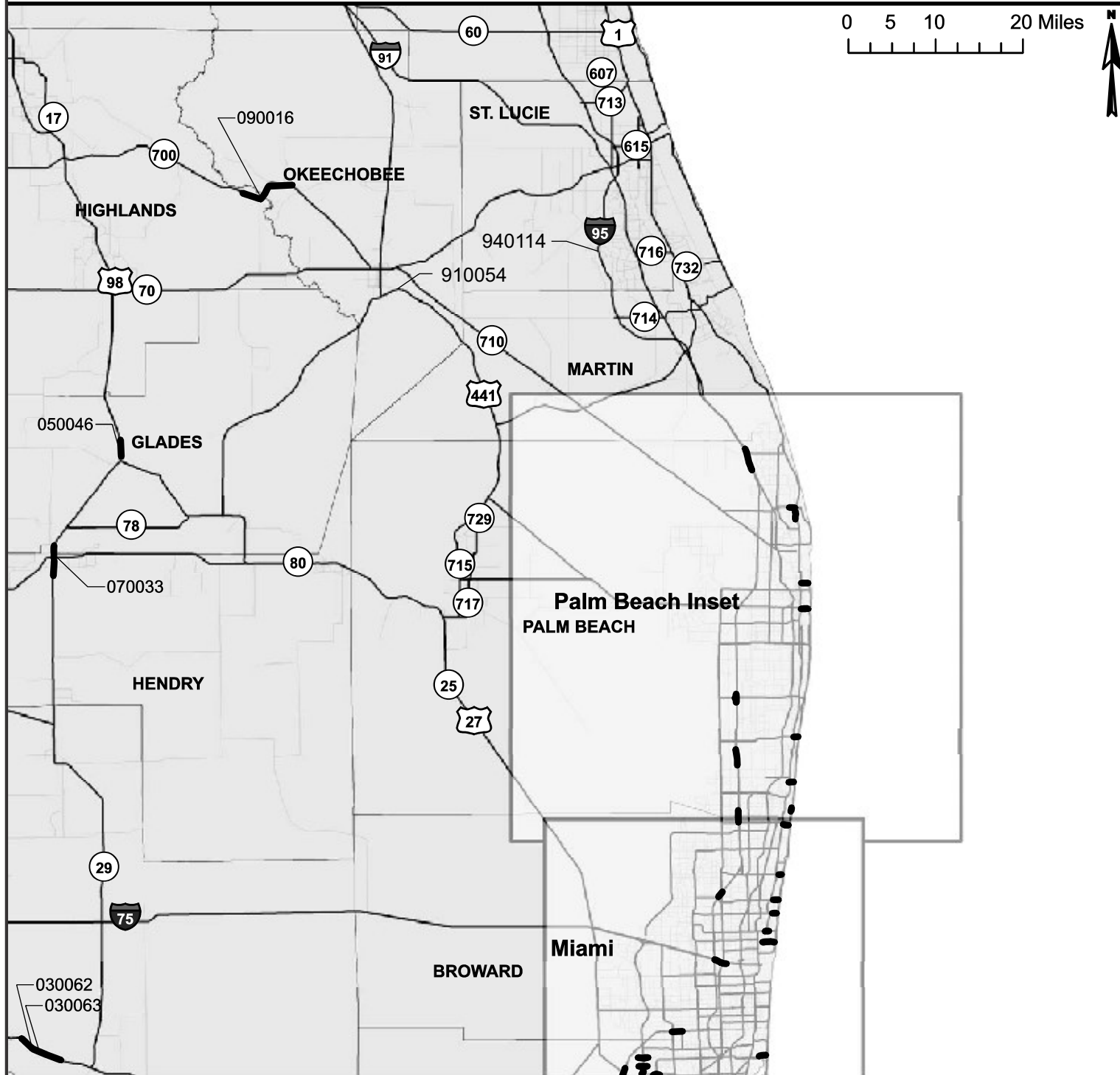
LEGEND

-  Route with Restricted Bridge(s)
-  Route without Restricted Bridge(s)
-  Non-State Maintained Road
-  Restricted Bridge Number



0 5 10 20 Miles

BRIDGE RESTRICTIONS - June 2021







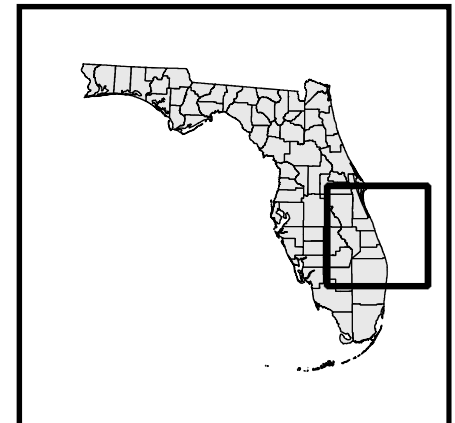
CRN-1

Palm Beach

**ONLY STATE OWNED
BRIDGES SHOWN**

LEGEND

-  Route with Restricted Bridge(s)
-  Route without Restricted Bridge(s)
-  Non-State Maintained Road
-  Restricted Bridge Number



BRIDGE RESTRICTIONS - June 2021







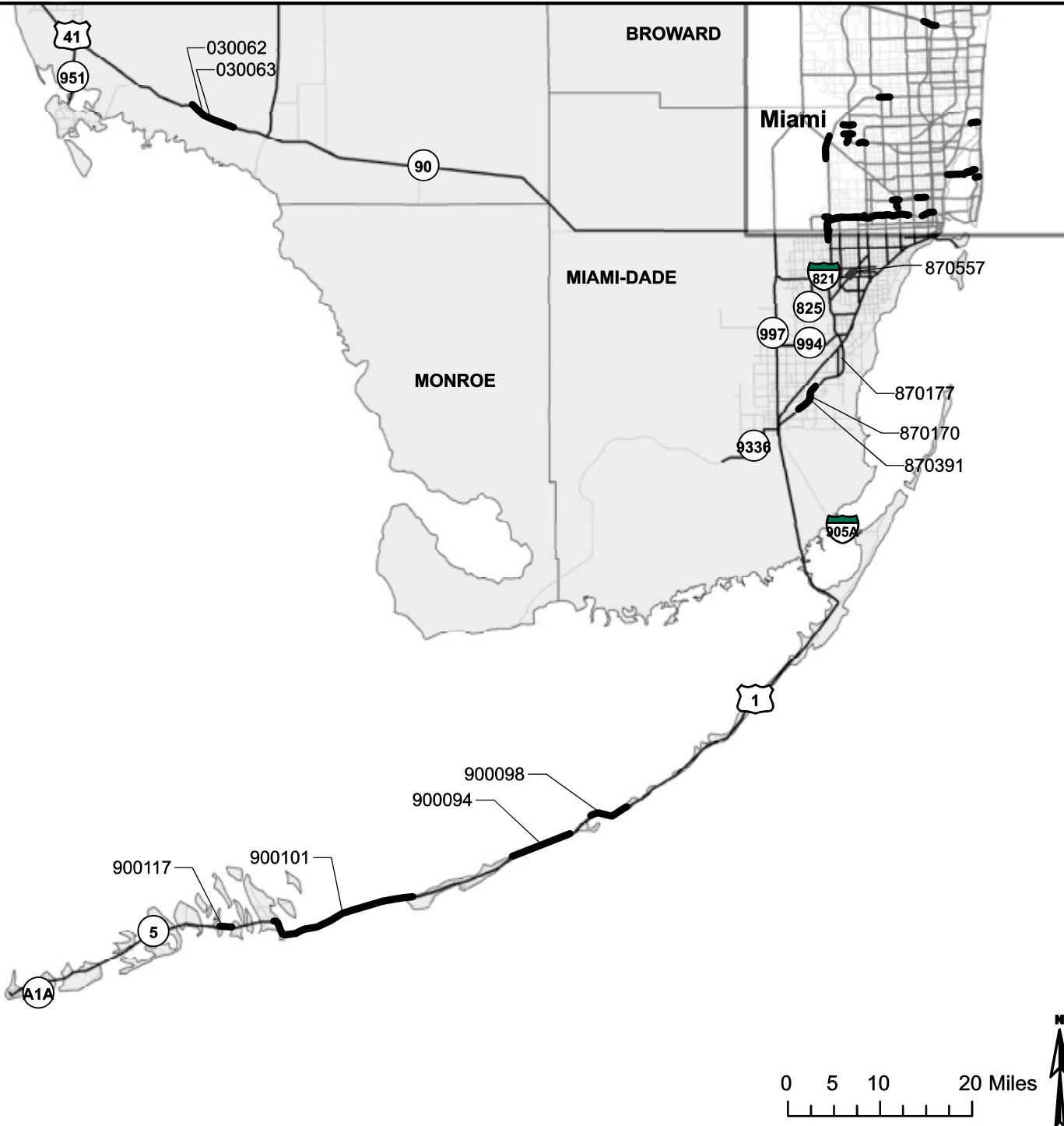
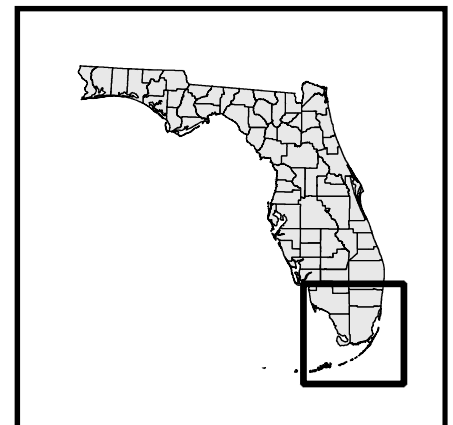
CRN-1

Keys

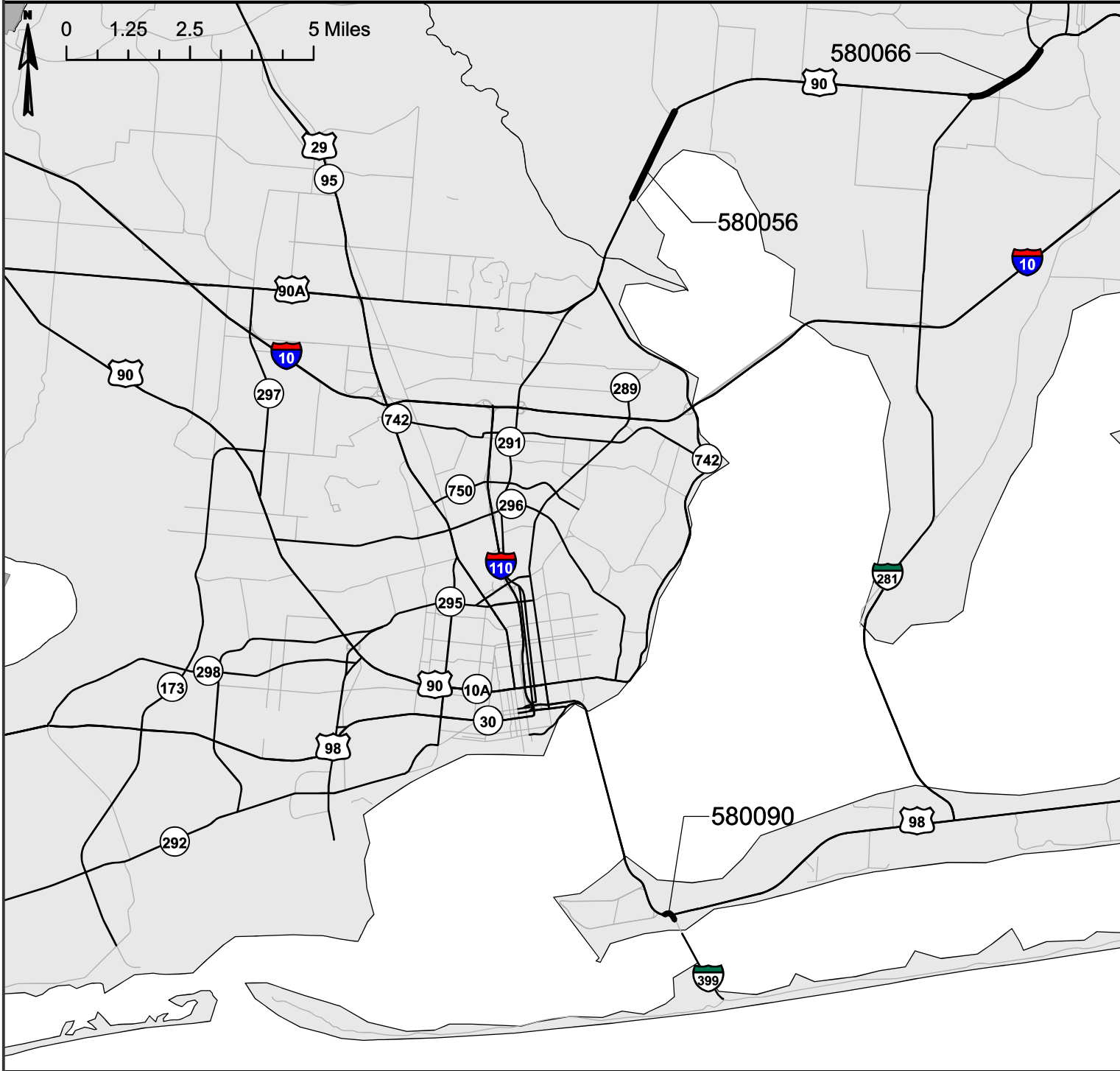
**ONLY STATE OWNED
BRIDGES SHOWN**

LEGEND

-  Route with Restricted Bridge(s)
-  Route without Restricted Bridge(s)
-  Non-State Maintained Road
-  ##### Restricted Bridge Number



BRIDGE RESTRICTIONS - June 2021







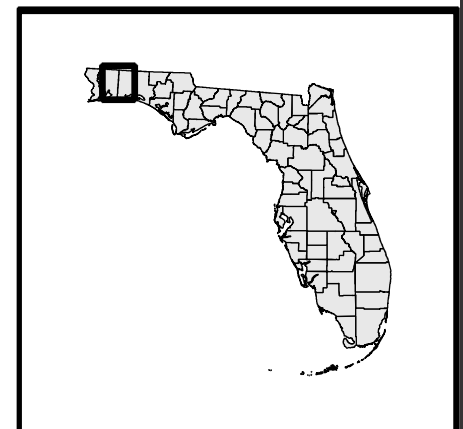
CRN-1

Pensacola Inset

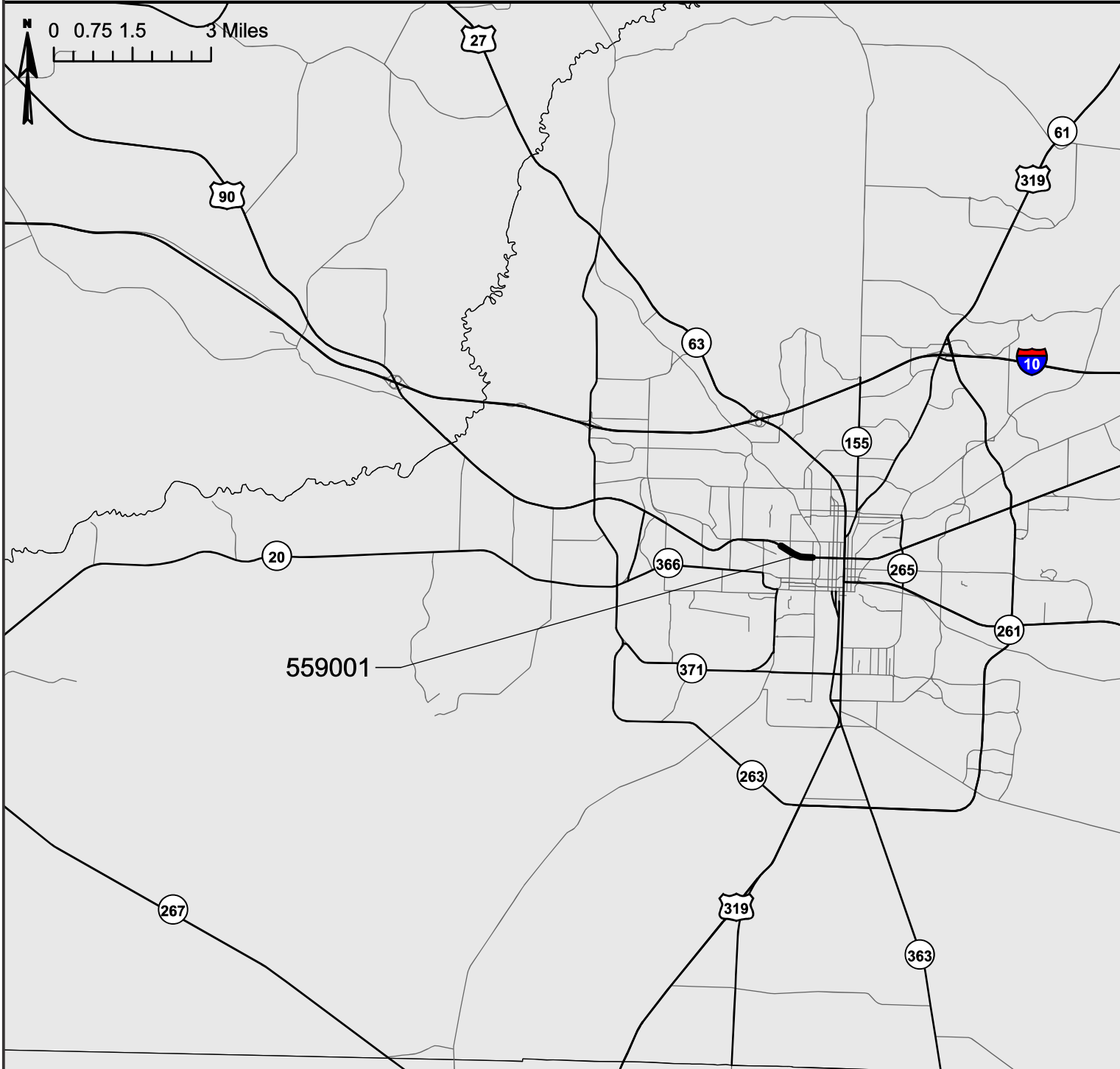
**ONLY STATE OWNED
BRIDGES SHOWN**

LEGEND

-  Route with Restricted Bridge(s)
-  Route without Restricted Bridge(s)
-  Non-State Maintained Road
-  ##### Restricted Bridge Number



BRIDGE RESTRICTIONS - June 2021



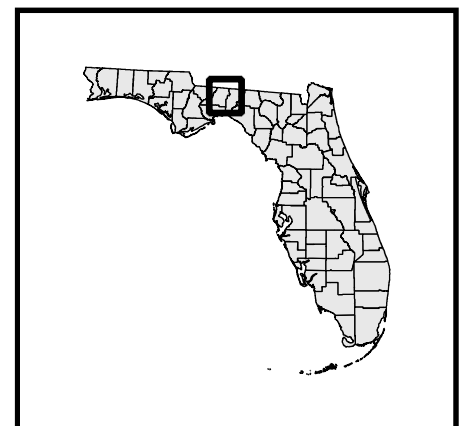
CRN-1

Tallahassee Inset

**ONLY STATE OWNED
BRIDGES SHOWN**

LEGEND

- Route with Restricted Bridge(s)
- Route without Restricted Bridge(s)
- Non-State Maintained Road
- Restricted Bridge Number



BRIDGE RESTRICTIONS - June 2021







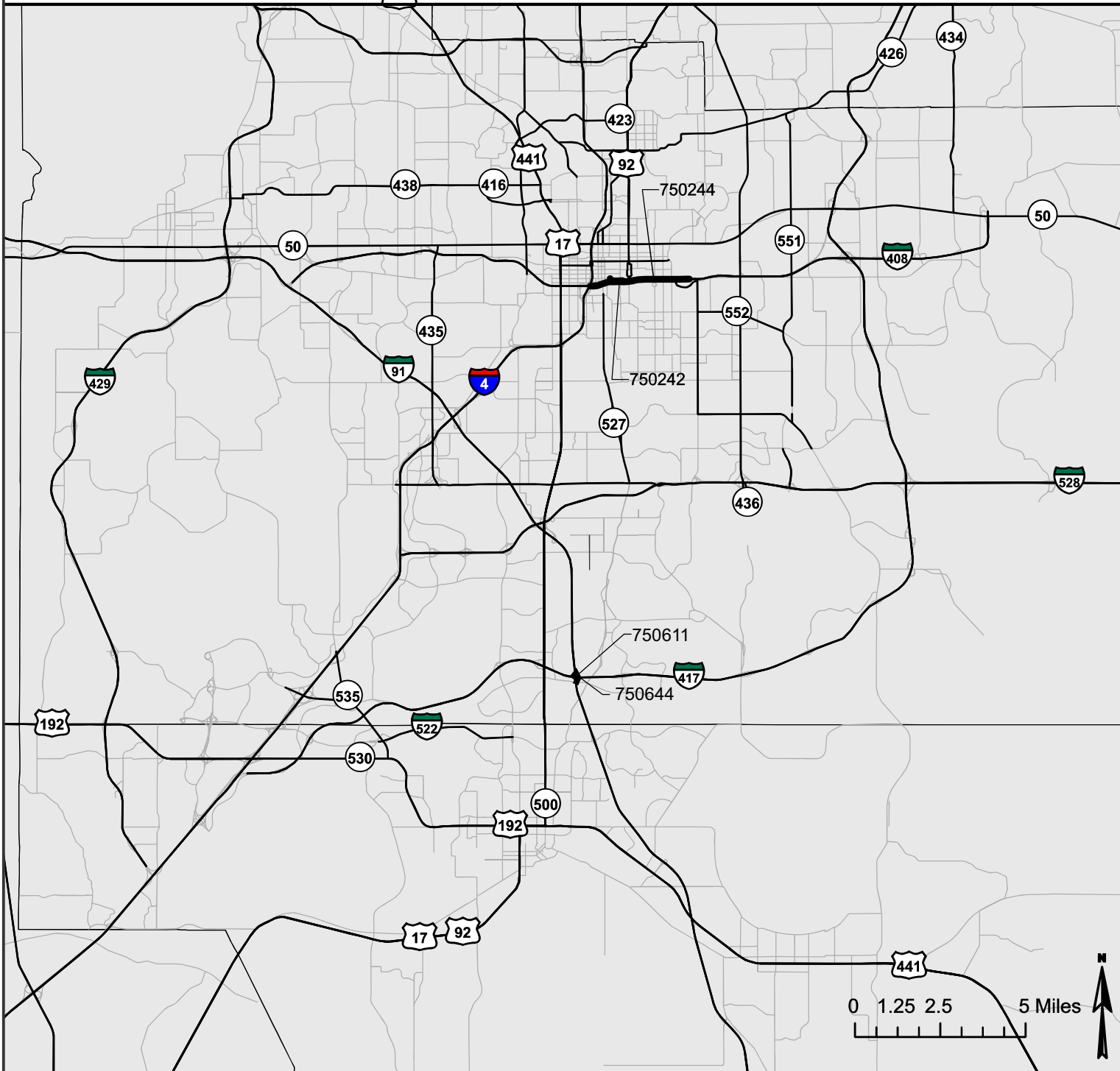
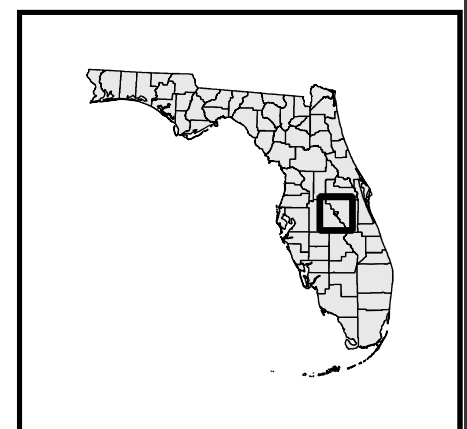
CRN-1

Orlando Inset

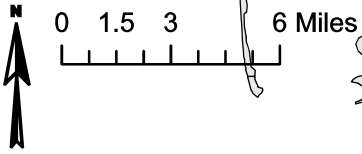
**ONLY STATE OWNED
BRIDGES SHOWN**

LEGEND

-  Route with Restricted Bridge(s)
-  Route without Restricted Bridge(s)
-  Non-State Maintained Road
-  ##### Restricted Bridge Number



BRIDGE RESTRICTIONS - June 2021



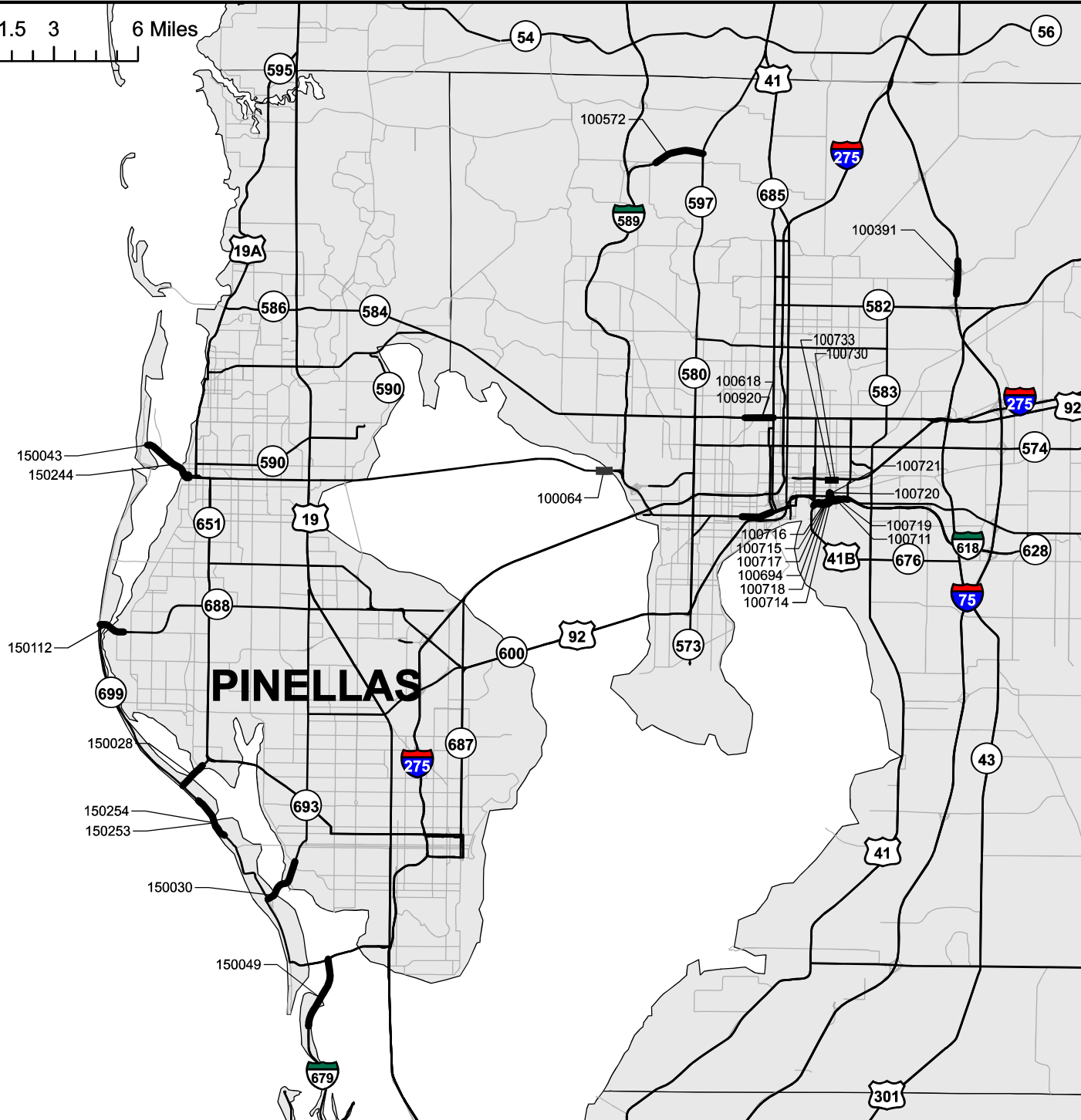
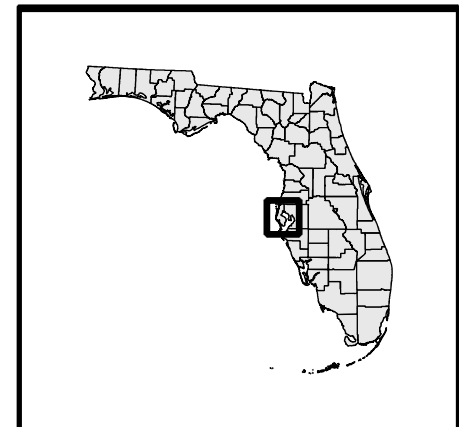
CRN-1

Tampa Inset

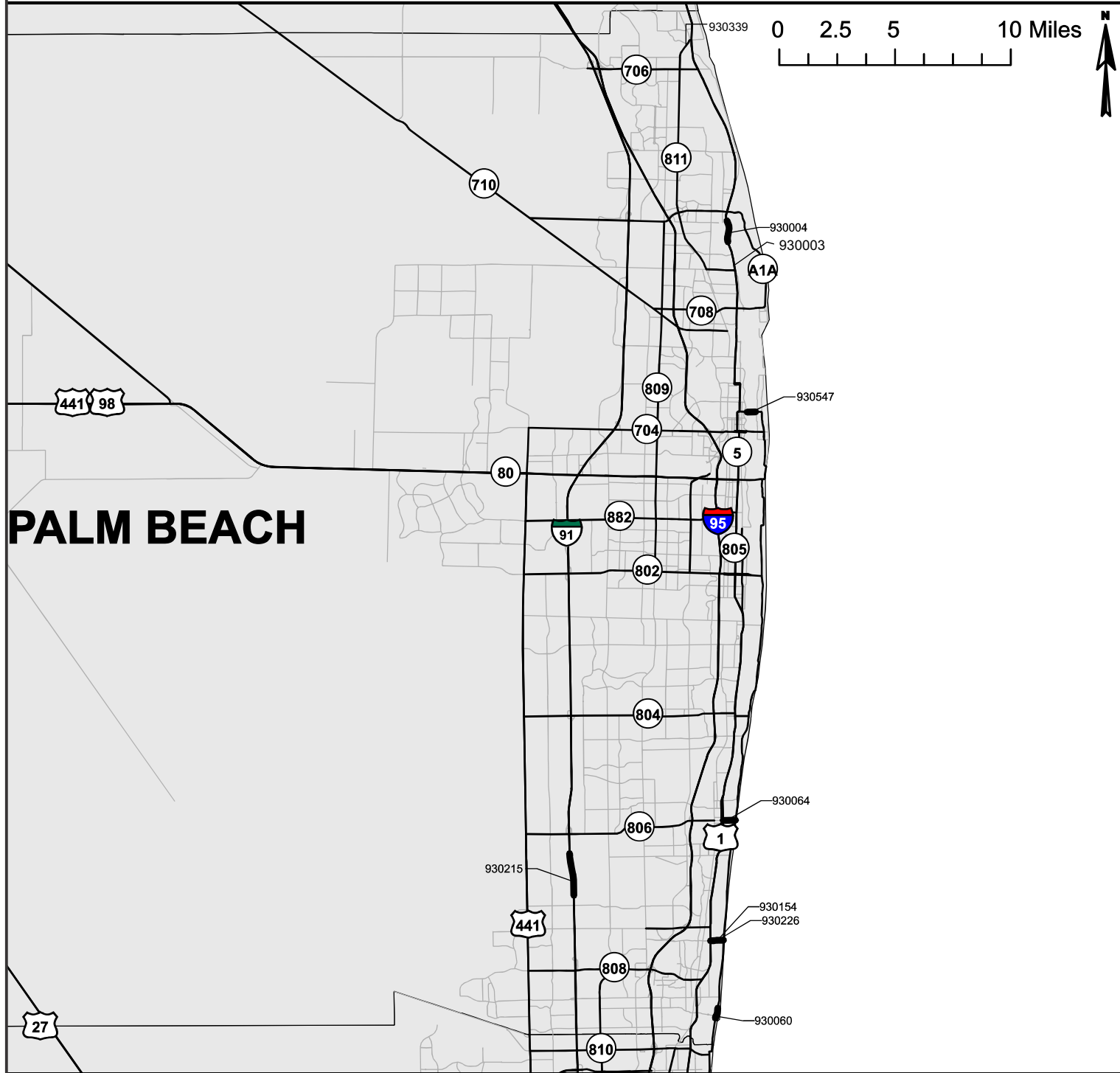
**ONLY STATE OWNED
BRIDGES SHOWN**

LEGEND

- Route with Restricted Bridge(s)
- Route without Restricted Bridge(s)
- Non-State Maintained Road
- Restricted Bridge Number



BRIDGE RESTRICTIONS - June 2021




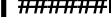


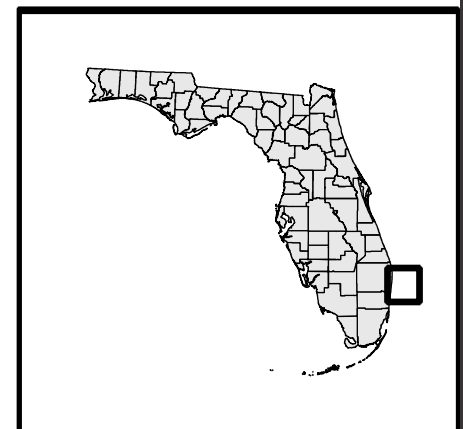
CRN-1

Palm Beach Inset

**ONLY STATE OWNED
BRIDGES SHOWN**

LEGEND

-  Route with Restricted Bridge(s)
-  Route without Restricted Bridge(s)
-  Non-State Maintained Road
-  ##### Restricted Bridge Number



BRIDGE RESTRICTIONS - June 2021







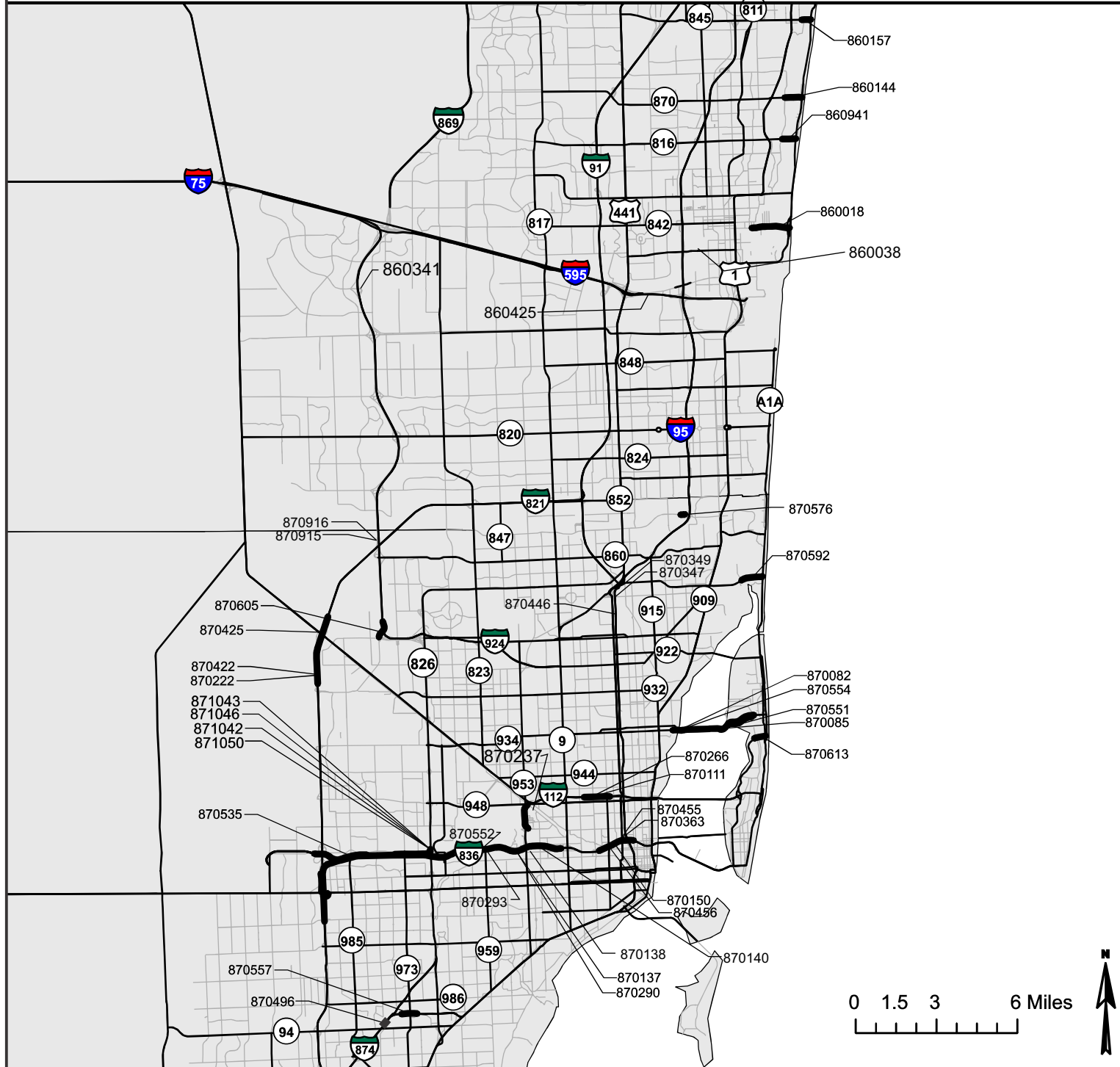
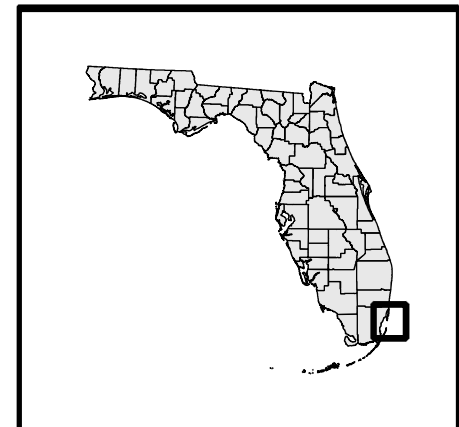
CRN-1

Miami Inset

**ONLY STATE OWNED
BRIDGES SHOWN**

LEGEND

-  Route with Restricted Bridge(s)
-  Route without Restricted Bridge(s)
-  Non-State Maintained Road
-  ##### Restricted Bridge Number



CRN MAP #1 June 2021

Bridge #	Facility Carried	Feature Intersected	Bridge #	Facility Carried	Feature Intersected	Bridge #	Facility Carried	Feature Intersected
030062	US-41 (SR-90)	Canal 062	460019	US98 SR30	St. Andrews Bay (ICWW)	870170	SR821 SB HEFT 5.21	SW 288 ST BISCAYNE DR
030063	US-41 (SR-90)	Canal 063	460020	SR390	Mill Bayou	870177	SR821 SB HEFT 11.2	OLD CUTLER RD
050046	US-27 SB (SR-25)	FISHEATING CREEK	460051	SR388	Crooked Creek	870222	SR821 HEFT SB 33.5	NW 114ST MAULE ACCESS RD
070033	SR 29 (BRIDGE ST)	CALOOSAHATCHEE RIVER	460112	US98 SR30	St. Andrews Bay	870237	SR 112 WB	US27/SR 948/MIAMI CANAL
090016	US-98 (SR-700)	KISSIMMEE RIVER	460113	US98 SR30	St. Andrews Bay	870266	SR 112 EB	NW 17th Avenue
100064	SR-60	ROCKY POINT CREEK	490018	SR65	Graham Creek	870290	SR 836 EB	NW 45th Avenue
100391	I-75 SB (SR-93A)	FLETCHER AVE. (CR-582A)	500092	CR270A	I10 SR8	870293	SR 836 EB	NW 34th Avenue
100572	SR 568 SPUR EB 1.8	LAKE REFLECTIONS BLVD	530005	US90 SR10	Chipola River	870347	I-95 SB (870446)	NW 151 ST
100583	SR-60 WB	ENGLISH CREEK	559001	US90 SR10	PED Under - FSU	870349	I-95 NB to TPX	I-95 SB
100584	SR-60 EB	ENGLISH CREEK	580056	US90 SR10	Simpson River	870363	I-95 TO SR-836 WB	NW 7TH AVE & SALRR
100618	US-92 (SR-600) WB	HILLSBOROUGH RIVER	580066	US90 SR10	Pond Creek	870391	SR821 NB HEFT 4.76	CANAL C-103-N
100694	XTOWN (SR-618) WB	CSX RAILROAD AND 26TH ST	580090	SR399	US98 SR30	870422	SR821 HEFT NB 33.5	NW 114ST MAULE ACCESS RD
100711	I-4 WB to 22 St SB	CSX RR, SR-618 & SR-60	590014	US319 SR369	Jump Creek	870425	SR821 HEFT NB 35.2	SR 25 & MIAMI CANAL
100714	XTOWN (SR-618) WB	RAMP E AND CSX RAILROAD	600108	US331 SR83	Choctawhatchee Bay	870446	I-95 NB (870347)	NW 151ST ST.
100715	NB 22 ST to EB I-4	CSX RR, SR-618 & SR-60	610001	US90 SR10	Holmes Creek	870455	I-95 NB (870358)	NW 17TH ST
100716	I-4 WB to SR618 WB	CSX RR & SR-60	700072	SR-3	Barge Canal	870456	SR 836 EB	SR 7/I-95 Main and Ramps
100717	SR618 EB to I-4 EB	CSX RR, SR-618 & SR-60	720005	SR-211	ORTEGA RIVER	870535	SR 836 WB	SR 985 (NW 107th Avenue)
100718	RAMP K	CSX RR & SR-60	720022	US-1 (MAIN ST.)	ST. JOHNS RIVER	870551	SR-934 EB	East Biscayne Bay
100719	SR618 EB to I-4 WB	CSX RR, SR-618 & SR-60	720026	US-301 (SR-200)	CSXRR(ABND)DEEP CRK TRIB	870552	SR 836 EB	NW 29th Avenue
100720	RAMPS E & K	CSX RAILROAD	720031	SR-117	MONCRIEF CREEK	870554	NE 79 St. EB	Intracoastal Waterway
100721	SR618 WB to I-4 WB	CSX RR, SR 60, & 34TH ST	720059	SR-105 (HECKSCHER)	BROWNS CREEK	870557	SR 878	SR 973 (SW 87th Avenue)
100730	RAMP B	RAMP E & I-4 EB	720076	SR-10A (MATHEWS)	ST. JOHNS RV. & ALT-US-1	870576	SR854 WB (870577)	SCL R/R
100733	I-4 On Ramp	I-4 (SR-400) EB	720108	US-ALT-1(SR228 WB)	US-90A (SR-10)	870592	SR-826 WB	Intracoastal Waterway
100920	US 92 SR 600 EB	HILLSBOROUGH RIVER	720111	US-ALT-1(SR228 WB)	UNIVERSITY BLVD. (SR-109)	870605	NW 92ND AVE. RAMP	I-75/I-75 EXPRESS LANES
110063	SR-44	St. Johns River	720264	SR-109A (CESERY)	ARLINGTON RIVER	870613	63 St.	Indian Creek Canal
110120	Wekiva Pkwy SR	Wekiva River	720279	US-ALT-1(SR228 EB)	US-90A (SR-10)	870915	I-75 Rmp (SB) 39.0	I-75 SB/Turnpike Heft SB
120064	SR 31	CALOOSAHATCHEE RIVER	720282	US-ALT 1(SR228 EB)	UNIVERSITY BLVD. (SR-109)	870916	I-75 Rmp (NB) 39.0	I-75 SB/Turnpike Heft SB
130006	SR-684 (Cortez Rd)	Sarasota Pass	720366	SERVICE RD.	SAN PABLO RIVER	871042	NB SR 826 Flyover	SR 836
130054	SR 64	SARASOTA PASS	720402	SR-103 (LANE AVE.)	CEDAR RIVER	871043	EB SR 836 Offramp	SR-826
130057	SR 789	LONGBOAT KEY PASS	720761	I-95 SB Rmp I-295E	I-95 / I-295	871046	Ramp	SR-826
140025	US-98 (SR-700)	CSX RR & CR-35A	720816	I-95 SB Ramp	I-95/SR-202 WB	871050	SB SR 826 Off-ramp	SR-836
150028	SR-666	ICWW	740008	US-17 (SR-5)	ST. MARY'S RIVER	900094	US 1 (SR 5)	LONG KEY CHANNEL
150030	SR 693 COREY AVE	INTRACOASTAL WATERWAY	750242	SR-408	Summerlin Avenue	900098	US 1 (SR 5)	CHANNEL #5
150043	SR-60	CLEARWATER HARBOR	750244	SR-408	Bumby Ave	900101	US 1 (SR 5)	MOSER CHANNEL
150049	SR-679	BOCA CIEGA BAY	750611	SR91 RMP A2 250.84	SR 417	900117	US 1 (SR 5)	NILES CHANNEL
150112	SR 688 WALSINGHAM	INTRACOASTAL WATERWAY	750644	SR 91 RMP C2 250.9	SR 417	910054	US441/US98 (SR700)	TAYLOR CREEK
150244	SR-60	CLEARWATER HARBOR	780103	US-1 (SR-5)	OYSTER CREEK	930003	US-1 (SR-5)	Earman River (C-17)
150253	SR 699 SB GULF BLV	BOCA CIEGA BAY	860018	Las Olas Boulevard	Intracoastal Waterway	930004	US-1 (SR-5)	Intracoastal Waterway
150254	SR-699 NB GULF BLV	BOCA CIEGA BAY	860038	Davie Blvd.	South Fork of New River	930060	A1A	Boca Inlet
170022	SR-789 NB	COON KEY WATERWAY	860144	Commercial Blvd.	Intracoastal Waterway	930064	Atlantic Avenue	Intracoastal Waterway
170059	SR-758	GRAND CANAL	860157	Atlantic Blvd.	Intracoastal Waterway	930154	WB Spanish River	Intracoastal Waterway
170176	SR-789	INTRACOASTAL WATERWAY	860341	ROYAL PALM BLVD.	I-75 (SR-93)	930215	SR 91 TPK 79.75	LATERAL CANAL #38
170941	SR-72	COW PEN SLOUGH	860425	I-595 EB (SR-862)	EB SR-84	930226	EB Spanish Rvr Bvd	Intracoastal Waterway
170951	SR-789 SB	COON KEY WATERWAY	860941	Oakland Park Blvd.	Intracoastal Waterway	930339	SR-811 (Alt A-1-A)	Loxahatchee River
260118	ALACHUA CO. PIT RD	PARENERS BRANCH	870082	NE 79 St. WB	Intracoastal Waterway	930547	SR A1A	Lake Worth Lagoon
290030	SR-136	SUWANNEE RIVER	870085	SR-934 WB	Intracoastal Waterway	939907	US-98 / S.R. 80	Canal D
320017	SR-6	WITHLACOOCHEE RIVER O/F	870111	SR 112 WB	NW 17th Avenue	940114	NB I-95 (SR-9)	Galiano Rd & C-24 Canal
340003	SR-24	NUMBER THREE CHANNEL	870137	SR 836 WB	NW 45th Avenue			
340053	SR-24	HAVENS CREEK(#4 CHANNEL)	870138	WB SR 836	SR 953 (LeJeune Rd)			
350030	SR-6	WITHLACOOCHEE RIVER O/F	870140	SR 836 WB	NW 34th Avenue			
370013	HOGAN RD	I-10 (SR-8)	870150	SR 836 WB	NW 10th Ave and NW 14 St			