

How to Sign-In to and Sign-Out of ArcGIS Online and Field Apps

Contents

| | |
|---|---|
| How to Sign-In to and Sign-Out of ArcGIS Online and Field Apps..... | 1 |
| Field Maps Sign-In..... | 2 |
| Field Maps Sign-Out..... | 3 |
| ArcGIS Online Sign-In | 4 |

Field Maps Sign-In

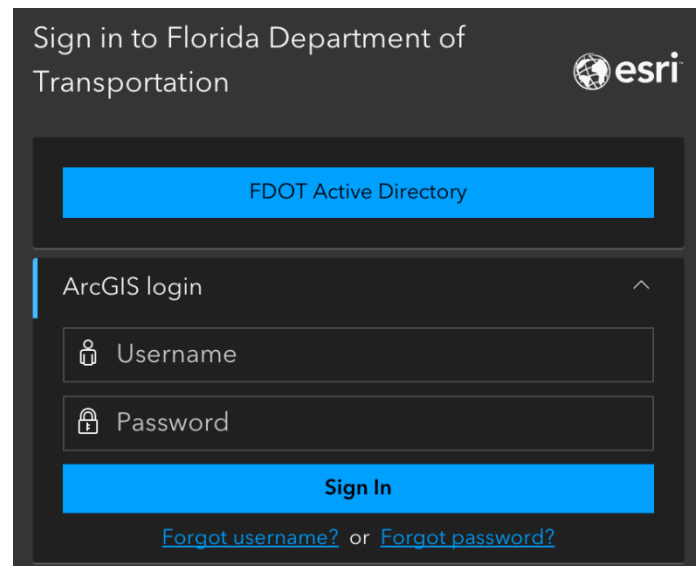
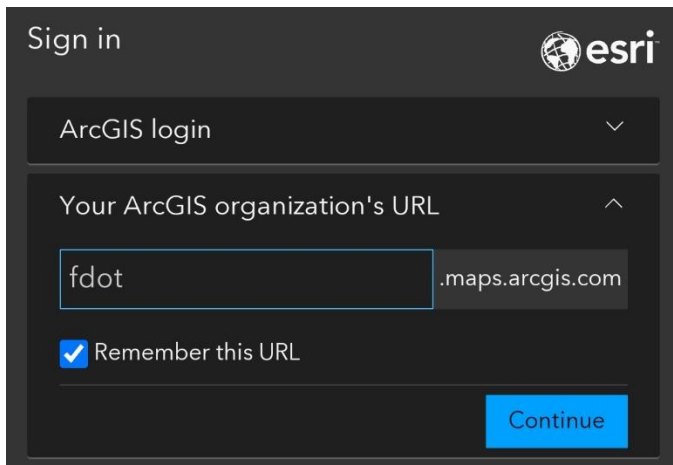
1. Open the Field Maps application on a mobile device.



2. Select "Sign in with ArcGIS Online" from the list of options.



3. Select the "Your ArcGIS organization's URL" login option and enter "FDOT" for the organization's URL.
4. Check the "Remember this URL" button to quickly sign in again later if signed out.
5. Select the FDOT network account or ArcGIS Online account login option as applicable to the user's account.
 - a. Internal FDOT users should click the "FDOT Active Directory" button displayed on screen. Follow the prompts to enter the FDOT email address and Active Directory password, plus any 2FA steps.
 - b. External users with FDOT provided ArcGIS Online accounts should enter their account username and password here.



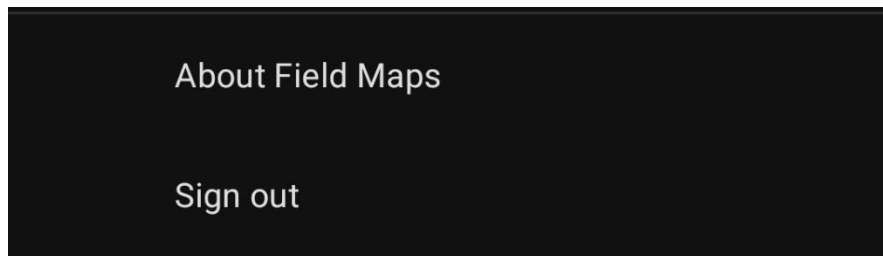
6. The application will now be signed in.

Field Maps Sign-Out

1. Select the user profile icon in the upper right corner of the application.



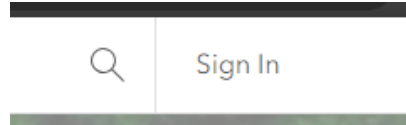
2. Scroll down to the bottom of the pop-up and select the "Sign Out" button.



3. The application will now be signed out.

ArcGIS Online Sign-In

1. Select "Sign In" button in the upper right corner of the web browser.



2. Select the "Your ArcGIS organization's URL" login option and enter "FDOT" for the organization's URL.
3. Check the "Remember this URL" button to quickly sign in again later if signed out.
4. Select the FDOT network account or ArcGIS Online account login option as applicable to the user's account.
 - a. Internal FDOT users should click the "FDOT Active Directory" button displayed on screen. Follow the prompts to enter the FDOT email address and Active Directory password, plus any 2FA steps.
 - b. External users with FDOT provided ArcGIS Online accounts should enter their account username and password here.

 A dark-themed sign-in page with the Esri logo. The "Your ArcGIS organization's URL" section is expanded, showing a text input field with "fdot" and a dropdown menu with ".maps.arcgis.com". A "Remember this URL" checkbox is checked. A blue "Continue" button is at the bottom right.

 A dark-themed sign-in page for the Florida Department of Transportation. The "FDOT Active Directory" button is highlighted in blue. Below it, the "ArcGIS login" section is expanded, showing fields for "Username" and "Password", and a "Keep me signed in" checkbox. A blue "Sign In" button is at the bottom of the login section. Below the button are links for "Forgot username?" and "Forgot password?". At the very bottom, there is a link for "Not a member of this organization? Sign in to your account on ArcGIS Online".

5. The website will now be signed in.