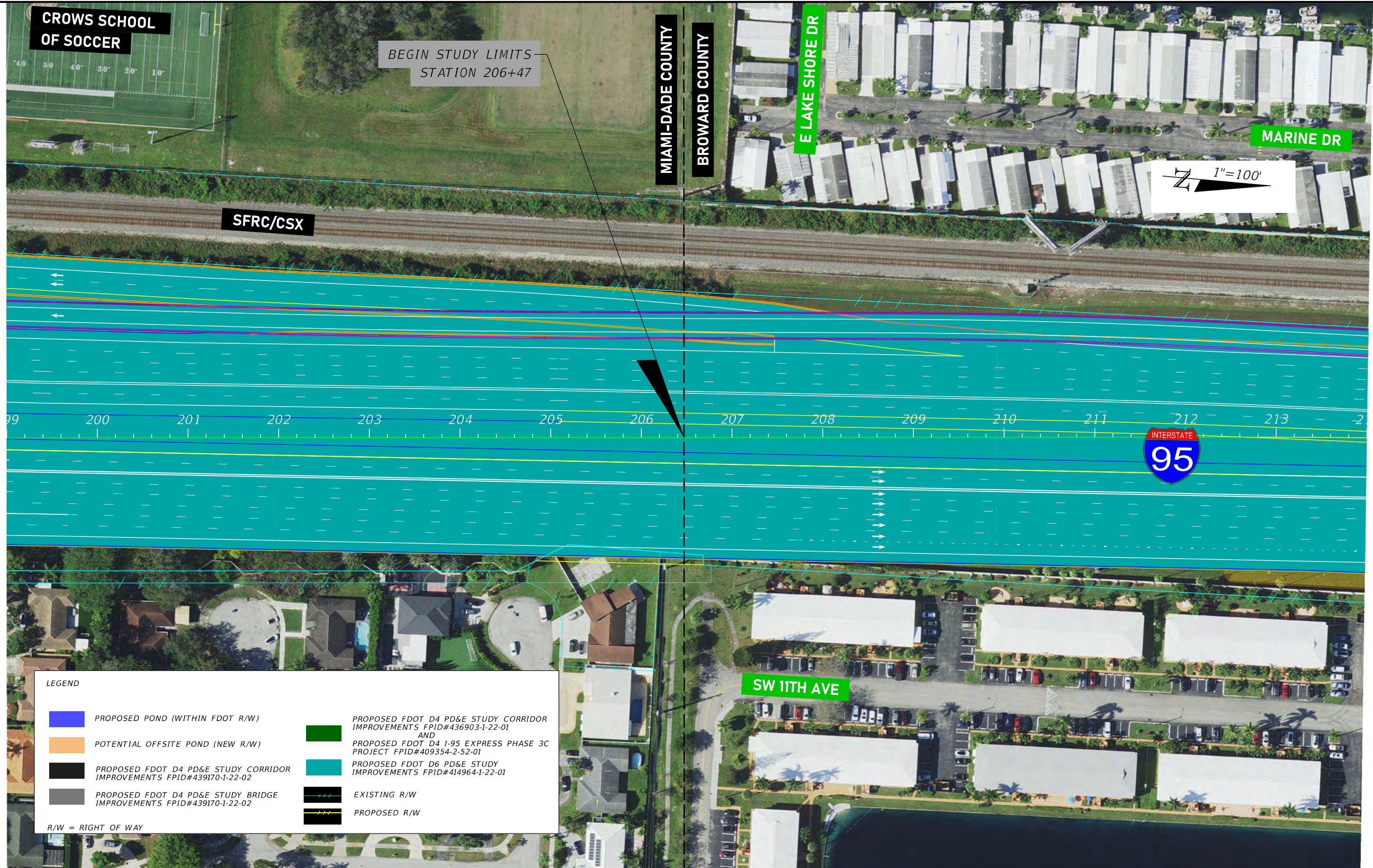

APPENDIX J
CONCEPT PLANS



CROWS SCHOOL OF SOCCER

BEGIN STUDY LIMITS
STATION 206+47

MIAMI-DADE COUNTY

BROWARD COUNTY

E LAKE SHORE DR

MARINE DR

1"=100'

SFRC/CSX

INTERSTATE
95

SW 11TH AVE

LEGEND

- PROPOSED POND (WITHIN FDOT R/W)
- POTENTIAL OFFSITE POND (NEW R/W)
- PROPOSED FDOT D4 PD&E STUDY CORRIDOR IMPROVEMENTS FPID#439170-1-22-02
- PROPOSED FDOT D4 PD&E STUDY BRIDGE IMPROVEMENTS FPID#439170-1-22-02
- PROPOSED FDOT D4 PD&E STUDY CORRIDOR IMPROVEMENTS FPID#436903-1-22-01 AND PROPOSED FDOT D4 I-95 EXPRESS PHASE 3C PROJECT FPID#409354-2-52-01
- PROPOSED FDOT D6 PD&E STUDY IMPROVEMENTS FPID#414964-1-22-01
- EXISTING R/W
- PROPOSED R/W

R/W = RIGHT OF WAY



FLORIDA DEPARTMENT OF TRANSPORTATION
DISTRICT FOUR
3400 WEST COMMERCIAL BOULEVARD
FORT LAUDERDALE, FL 33309

APRIL 2026



I-95 (SR 9) PROJECT DEVELOPMENT & ENVIRONMENT STUDY
From Miami-Dade/Broward County Line to North of Griffin Road
FPID No.: 439170-1-22-02
ETDM No.: 14254

**I-95 (SR 9)
CONCEPT PLANS
PREFERRED ALTERNATIVE**

SHEET NO.
1




LONE PINE TERR

1"=100'

COUNTRY CLUB LN

SFRC/CSX



LEGEND

- PROPOSED POND (WITHIN FDOT R/W)
- POTENTIAL OFFSITE POND (NEW R/W)
- PROPOSED FDOT D4 PD&E STUDY CORRIDOR IMPROVEMENTS FPID#439170-1-22-02
- PROPOSED FDOT D4 PD&E STUDY BRIDGE IMPROVEMENTS FPID#439170-1-22-02
- PROPOSED FDOT D4 PD&E STUDY CORRIDOR IMPROVEMENTS FPID#436903-1-22-01 AND PROPOSED FDOT D4 I-95 EXPRESS PHASE 3C PROJECT FPID#409354-2-52-01
- PROPOSED FDOT D6 PD&E STUDY IMPROVEMENTS FPID#414964-1-22-01
- EXISTING R/W
- PROPOSED R/W

R/W = RIGHT OF WAY



FLORIDA DEPARTMENT OF TRANSPORTATION
DISTRICT FOUR
3400 WEST COMMERCIAL BOULEVARD
FORT LAUDERDALE, FL 33309

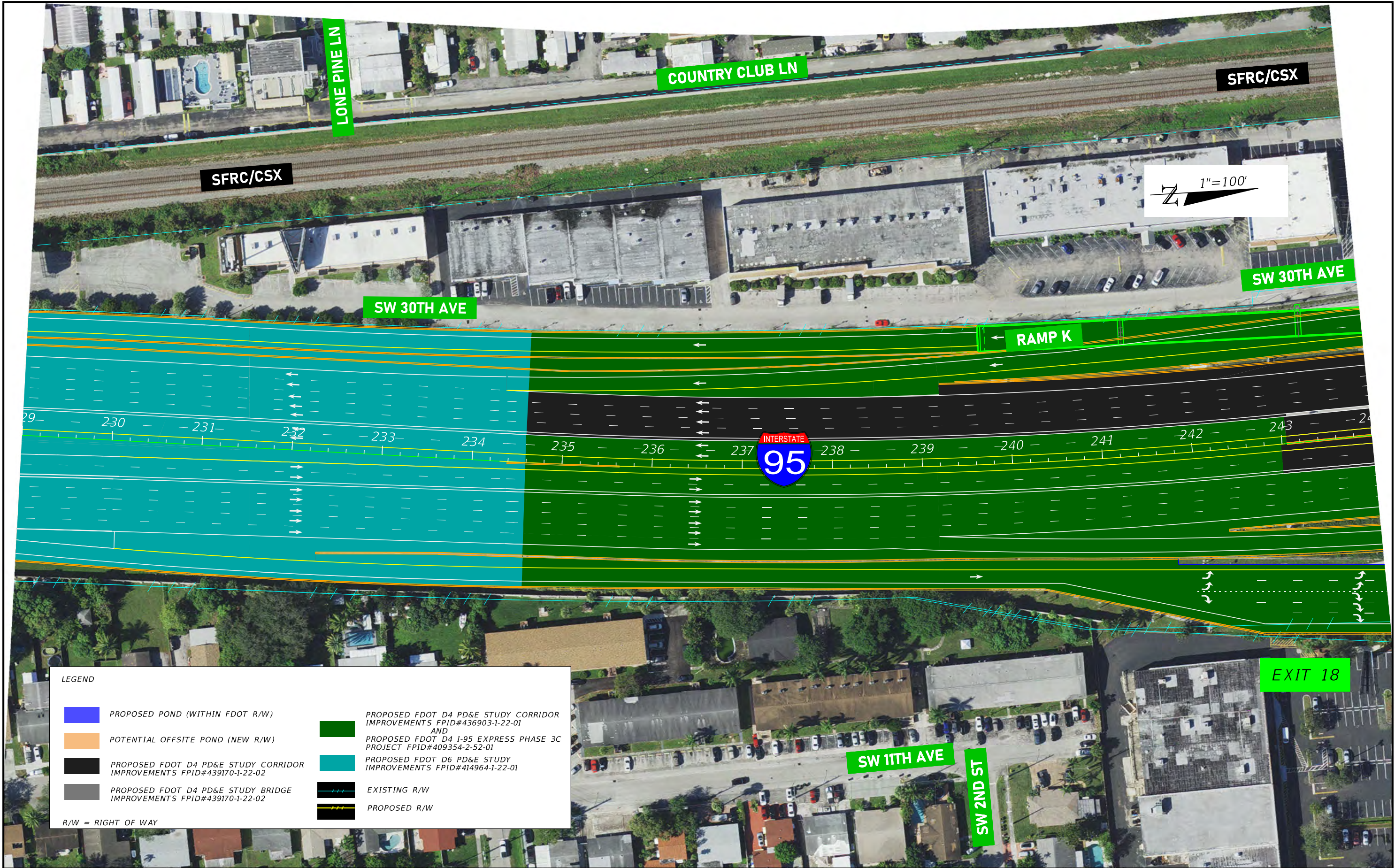
APRIL 2026











I-95 (SR 9) PROJECT DEVELOPMENT & ENVIRONMENT STUDY
From Miami-Dade/Broward County Line to North of Griffin Road
FPID No.: 439170-1-22-02
ETDM No.: 14254

**I-95 (SR 9)
CONCEPT PLANS
PREFERRED ALTERNATIVE**

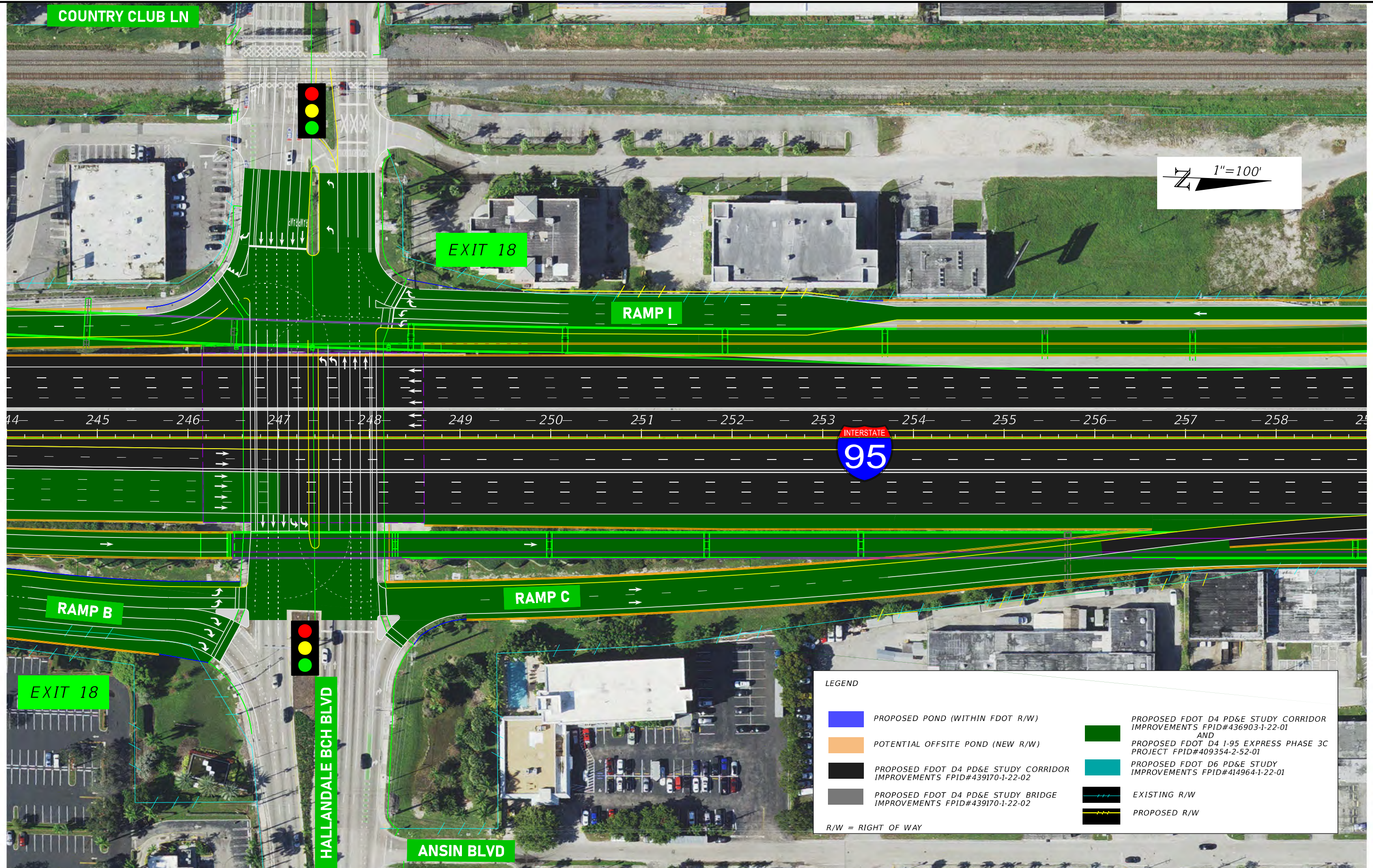
SHEET NO.
2











LEGEND

	PROPOSED POND (WITHIN FDOT R/W)		PROPOSED FDOT D4 PD&E STUDY CORRIDOR IMPROVEMENTS FPID#436903-1-22-01 AND PROPOSED FDOT D4 I-95 EXPRESS PHASE 3C PROJECT FPID#409354-2-52-01
	POTENTIAL OFFSITE POND (NEW R/W)		PROPOSED FDOT D6 PD&E STUDY IMPROVEMENTS FPID#414964-1-22-01
	PROPOSED FDOT D4 PD&E STUDY CORRIDOR IMPROVEMENTS FPID#439170-1-22-02		EXISTING R/W
	PROPOSED FDOT D4 PD&E STUDY BRIDGE IMPROVEMENTS FPID#439170-1-22-02		PROPOSED R/W

R/W = RIGHT OF WAY











LEGEND

	PROPOSED POND (WITHIN FDOT R/W)		PROPOSED FDOT D4 PD&E STUDY CORRIDOR IMPROVEMENTS FPID#436903-1-22-01 AND PROPOSED FDOT D4 I-95 EXPRESS PHASE 3C PROJECT FPID#409354-2-52-01
	POTENTIAL OFFSITE POND (NEW R/W)		PROPOSED FDOT D6 PD&E STUDY IMPROVEMENTS FPID#414964-1-22-01
	PROPOSED FDOT D4 PD&E STUDY CORRIDOR IMPROVEMENTS FPID#439170-1-22-02		EXISTING R/W
	PROPOSED FDOT D4 PD&E STUDY BRIDGE IMPROVEMENTS FPID#439170-1-22-02		PROPOSED R/W

R/W = RIGHT OF WAY



LEGEND

	PROPOSED POND (WITHIN FDOT R/W)		PROPOSED FDOT D4 PD&E STUDY CORRIDOR IMPROVEMENTS FPID#436903-1-22-01 AND PROPOSED FDOT D4 I-95 EXPRESS PHASE 3C PROJECT FPID#409354-2-52-01
	POTENTIAL OFFSITE POND (NEW R/W)		PROPOSED FDOT D6 PD&E STUDY IMPROVEMENTS FPID#414964-1-22-01
	PROPOSED FDOT D4 PD&E STUDY CORRIDOR IMPROVEMENTS FPID#439170-1-22-02		EXISTING R/W
	PROPOSED FDOT D4 PD&E STUDY BRIDGE IMPROVEMENTS FPID#439170-1-22-02		PROPOSED R/W

R/W = RIGHT OF WAY



FLORIDA DEPARTMENT OF TRANSPORTATION
 DISTRICT FOUR
 3400 WEST COMMERCIAL BOULEVARD
 FORT LAUDERDALE, FL 33309

APRIL 2026

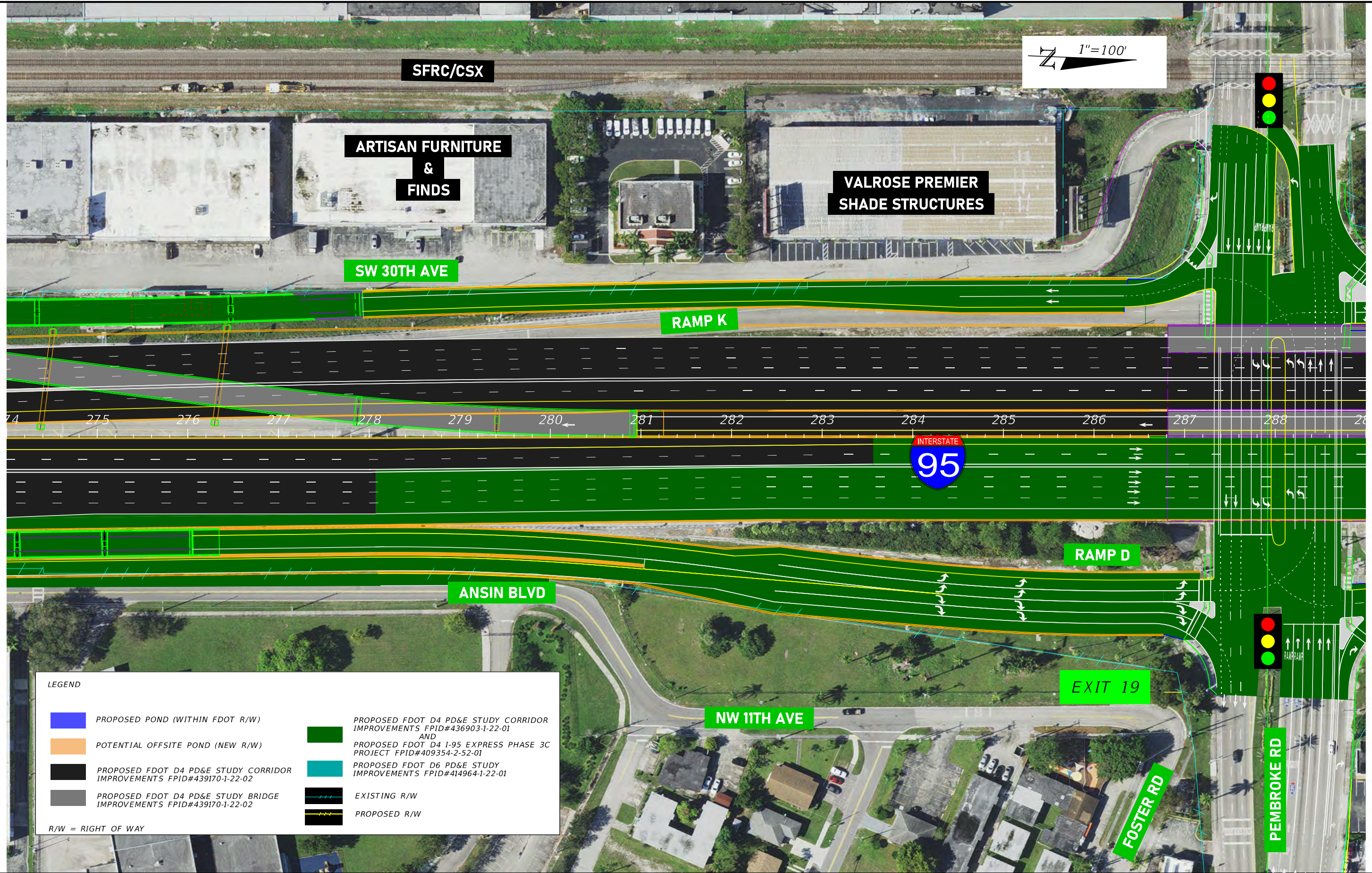


I-95 (SR 9) PROJECT DEVELOPMENT & ENVIRONMENT STUDY
 From Miami-Dade/Broward County Line to North of Griffin Road
 FPID No.: 439170-1-22-02
 ETDM No.: 14254









**I-95 (SR 9)
 CONCEPT PLANS
 PREFERRED ALTERNATIVE**

SHEET NO.
5

1"=100'











LEGEND

	PROPOSED POND (WITHIN FDOT R/W)		PROPOSED FDOT D4 PD&E STUDY CORRIDOR IMPROVEMENTS FPID#436903-1-22-01 AND
	POTENTIAL OFFSITE POND (NEW R/W)		PROPOSED FDOT D4 I-95 EXPRESS PHASE 3C PROJECT FPID#409354-2-52-01
	PROPOSED FDOT D4 PD&E STUDY CORRIDOR IMPROVEMENTS FPID#439170-1-22-02		EXISTING R/W
	PROPOSED FDOT D4 PD&E STUDY BRIDGE IMPROVEMENTS FPID#439170-1-22-02		PROPOSED R/W

R/W = RIGHT OF WAY

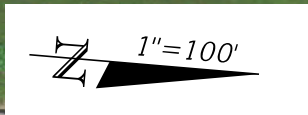


LEGEND

	PROPOSED POND (WITHIN FDOT R/W)		PROPOSED FDOT D4 PD&E STUDY CORRIDOR IMPROVEMENTS FPID#436903-1-22-01 AND PROPOSED FDOT D4 I-95 EXPRESS PHASE 3C PROJECT FPID#409354-2-52-01
	POTENTIAL OFFSITE POND (NEW R/W)		PROPOSED FDOT D6 PD&E STUDY IMPROVEMENTS FPID#414964-1-22-01
	PROPOSED FDOT D4 PD&E STUDY CORRIDOR IMPROVEMENTS FPID#439170-1-22-02		EXISTING R/W
	PROPOSED FDOT D4 PD&E STUDY BRIDGE IMPROVEMENTS FPID#439170-1-22-02		PROPOSED R/W

R/W = RIGHT OF WAY

ORANGEBROOK GOLF & COUNTRY CLUB



SFRC/CSX











304 305 306 307 308 309 310 311 312 313 314 315 316 317 318 319

FUNSTON ST

DEWEY ST

WASHINGTON ST

LEGEND

-  PROPOSED POND (WITHIN FDOT R/W)
-  POTENTIAL OFFSITE POND (NEW R/W)
-  PROPOSED FDOT D4 PD&E STUDY CORRIDOR IMPROVEMENTS FPID#439170-1-22-02
-  PROPOSED FDOT D4 PD&E STUDY BRIDGE IMPROVEMENTS FPID#439170-1-22-02
-  PROPOSED FDOT D4 PD&E STUDY CORRIDOR IMPROVEMENTS FPID#436903-1-22-01 AND PROPOSED FDOT D4 I-95 EXPRESS PHASE 3C PROJECT FPID#409354-2-52-01
-  PROPOSED FDOT D6 PD&E STUDY IMPROVEMENTS FPID#414964-1-22-01
-  EXISTING R/W
-  PROPOSED R/W

R/W = RIGHT OF WAY



FLORIDA DEPARTMENT OF TRANSPORTATION
DISTRICT FOUR
3400 WEST COMMERCIAL BOULEVARD
FORT LAUDERDALE, FL 33309

APRIL 2026



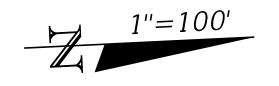
I-95 (SR 9) PROJECT DEVELOPMENT & ENVIRONMENT STUDY
From Miami-Dade/Broward County Line to North of Griffin Road
FPID No.: 439170-1-22-02
ETDM No.: 14254

**I-95 (SR 9)
CONCEPT PLANS
PREFERRED ALTERNATIVE**

SHEET NO.
8

ORANGEBROOK GOLF & COUNTRY CLUB

SFRC/CSX



319 — 320 — 321 — 322 — 323 — 324 — 325 — 326 — 327 — 328 — 329 — 330 — 331 — 332 — 333 — 334



LEGEND

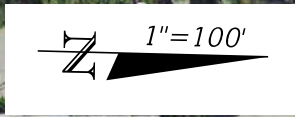
- PROPOSED POND (WITHIN FDOT R/W)
- POTENTIAL OFFSITE POND (NEW R/W)
- PROPOSED FDOT D4 PD&E STUDY CORRIDOR IMPROVEMENTS FPID#439170-1-22-02
- PROPOSED FDOT D4 PD&E STUDY BRIDGE IMPROVEMENTS FPID#439170-1-22-02
- PROPOSED FDOT D4 PD&E STUDY CORRIDOR IMPROVEMENTS FPID#436903-1-22-01 AND PROPOSED FDOT D4 I-95 EXPRESS PHASE 3C PROJECT FPID#409354-2-52-01
- PROPOSED FDOT D6 PD&E STUDY IMPROVEMENTS FPID#414964-1-22-01
- EXISTING R/W
- PROPOSED R/W

R/W = RIGHT OF WAY

S 29TH TERR

MONROE ST

S 29TH CT



TRI RAIL STATION

SFRC/CSX

EXIT 19

RAMP G

EXPRESS LANE ACCESS POINT
SOUTHBOUND INGRESS

RAMP CD4



RAMP E

S 29TH TERR

EXIT 19









HARRISON ST

HOLLYWOOD BLVD

RAMP F

POLK ST

LEGEND

	PROPOSED POND (WITHIN FDOT R/W)		PROPOSED FDOT D4 PD&E STUDY CORRIDOR IMPROVEMENTS FPID#436903-1-22-01 AND PROPOSED FDOT D4 I-95 EXPRESS PHASE 3C PROJECT FPID#409354-2-52-01
	POTENTIAL OFFSITE POND (NEW R/W)		PROPOSED FDOT D6 PD&E STUDY IMPROVEMENTS FPID#414964-1-22-01
	PROPOSED FDOT D4 PD&E STUDY CORRIDOR IMPROVEMENTS FPID#439170-1-22-02		EXISTING R/W
	PROPOSED FDOT D4 PD&E STUDY BRIDGE IMPROVEMENTS FPID#439170-1-22-02		PROPOSED R/W

R/W = RIGHT OF WAY



FLORIDA DEPARTMENT OF TRANSPORTATION
DISTRICT FOUR
3400 WEST COMMERCIAL BOULEVARD
FORT LAUDERDALE, FL 33309

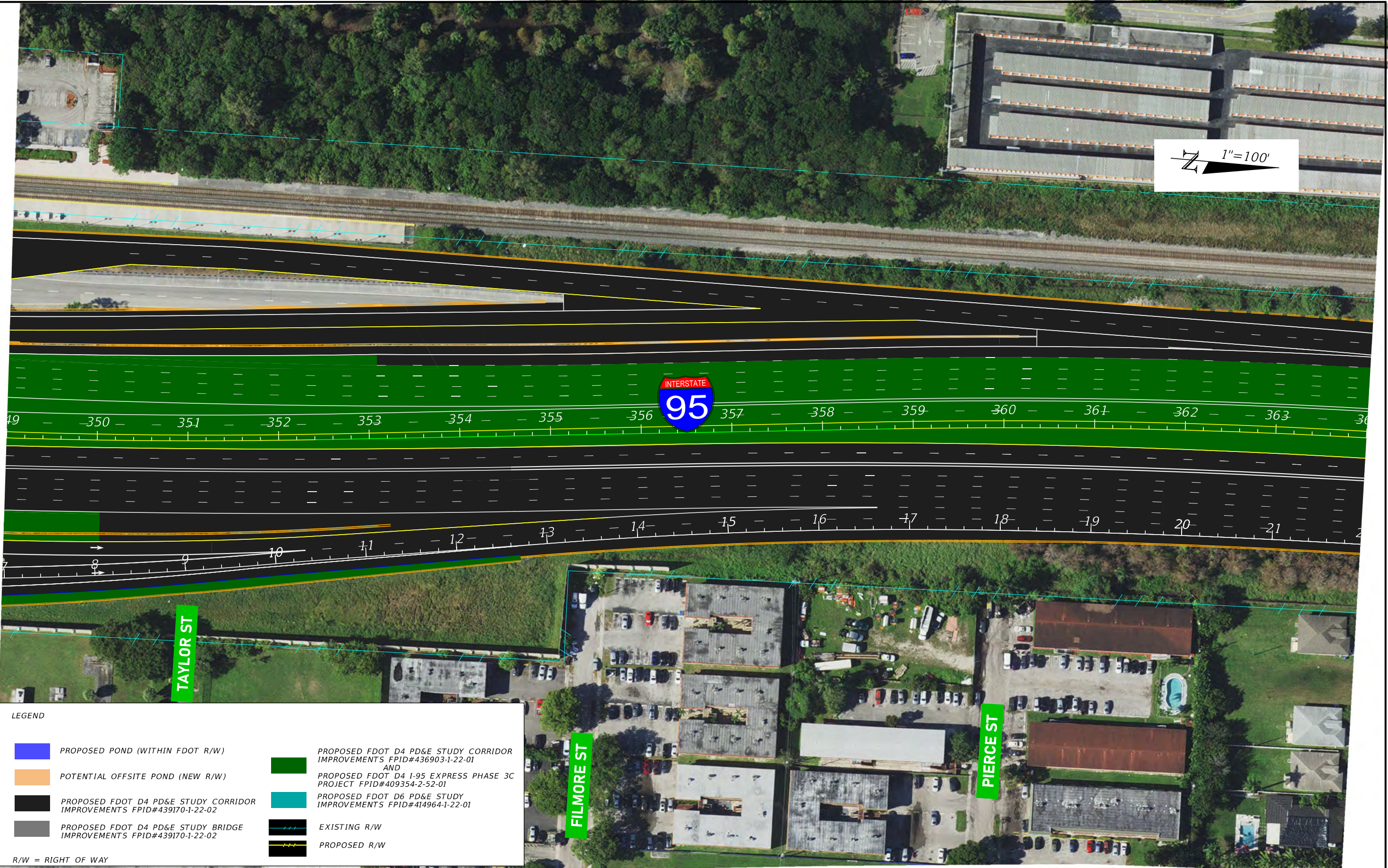
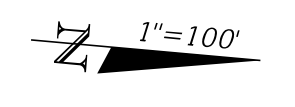
APRIL 2026











I-95 (SR 9) PROJECT DEVELOPMENT & ENVIRONMENT STUDY
From Miami-Dade/Broward County Line to North of Griffin Road
FPID No.: 439170-1-22-02
ETDM No.: 14254

**I-95 (SR 9)
CONCEPT PLANS
PREFERRED ALTERNATIVE**

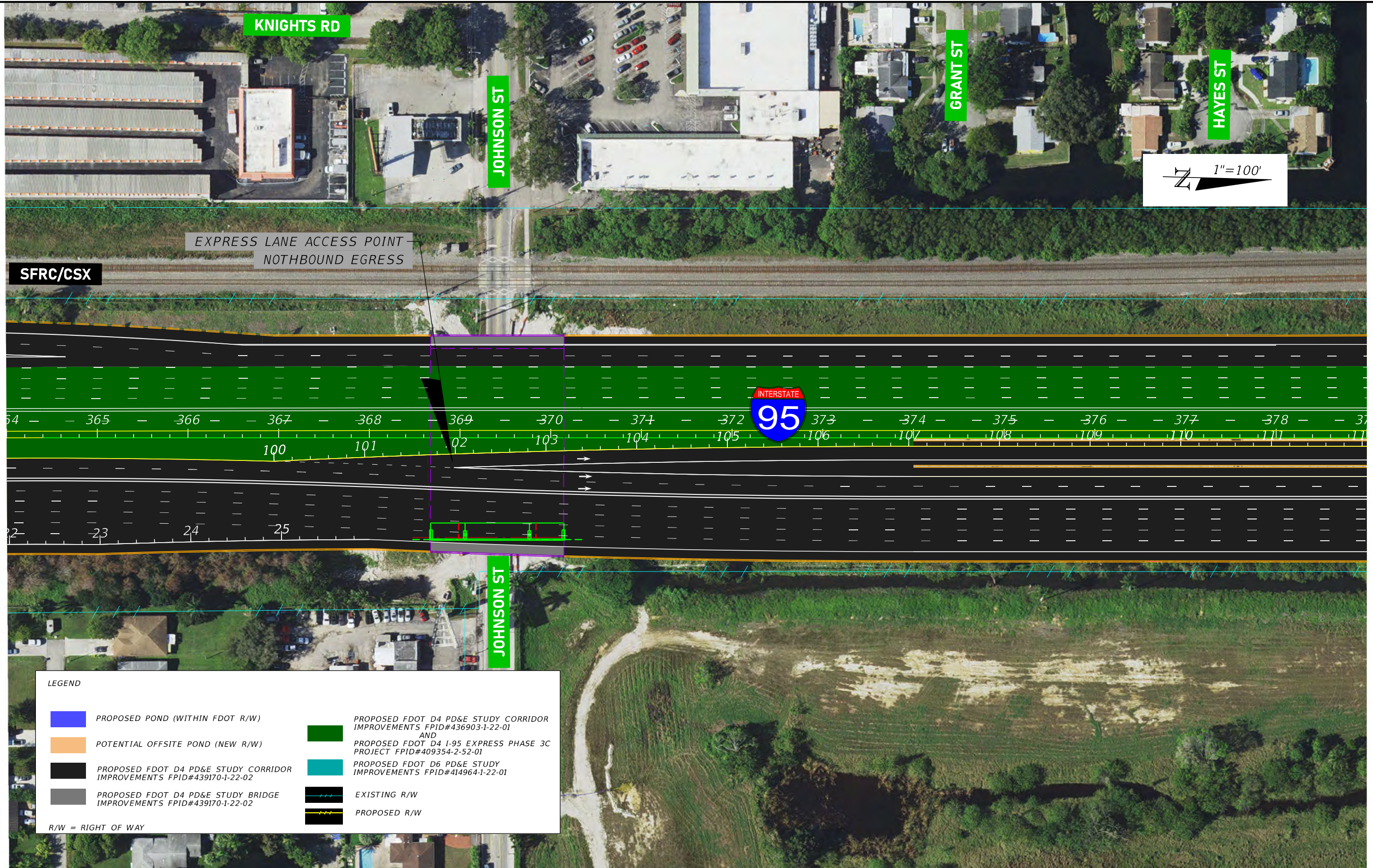
SHEET NO.
10











LEGEND

	PROPOSED POND (WITHIN FDOT R/W)		PROPOSED FDOT D4 PD&E STUDY CORRIDOR IMPROVEMENTS FPID#436903-1-22-01 AND PROPOSED FDOT D4 I-95 EXPRESS PHASE 3C PROJECT FPID#409354-2-52-01
	POTENTIAL OFFSITE POND (NEW R/W)		PROPOSED FDOT D6 PD&E STUDY IMPROVEMENTS FPID#414964-1-22-01
	PROPOSED FDOT D4 PD&E STUDY CORRIDOR IMPROVEMENTS FPID#439170-1-22-02		EXISTING R/W
	PROPOSED FDOT D4 PD&E STUDY BRIDGE IMPROVEMENTS FPID#439170-1-22-02		PROPOSED R/W

R/W = RIGHT OF WAY



LEGEND

- | | | | |
|---|---|---|--|
|  | PROPOSED POND (WITHIN FDOT R/W) |  | PROPOSED FDOT D4 PD&E STUDY CORRIDOR IMPROVEMENTS FPID#436903-1-22-01 AND PROPOSED FDOT D4 I-95 EXPRESS PHASE 3C PROJECT FPID#409354-2-52-01 |
|  | POTENTIAL OFFSITE POND (NEW R/W) |  | PROPOSED FDOT D6 PD&E STUDY IMPROVEMENTS FPID#414964-1-22-01 |
|  | PROPOSED FDOT D4 PD&E STUDY CORRIDOR IMPROVEMENTS FPID#439170-1-22-02 |  | EXISTING R/W |
|  | PROPOSED FDOT D4 PD&E STUDY BRIDGE IMPROVEMENTS FPID#439170-1-22-02 |  | PROPOSED R/W |

R/W = RIGHT OF WAY



FLORIDA DEPARTMENT OF TRANSPORTATION
DISTRICT FOUR
3400 WEST COMMERCIAL BOULEVARD
FORT LAUDERDALE, FL 33309

APRIL 2026



I-95 (SR 9) PROJECT DEVELOPMENT & ENVIRONMENT STUDY
From Miami-Dade/Broward County Line to North of Griffin Road
FPID No.: 439170-1-22-02
ETDM No.: 14254

**I-95 (SR 9)
CONCEPT PLANS
PREFERRED ALTERNATIVE**

SHEET NO.
12

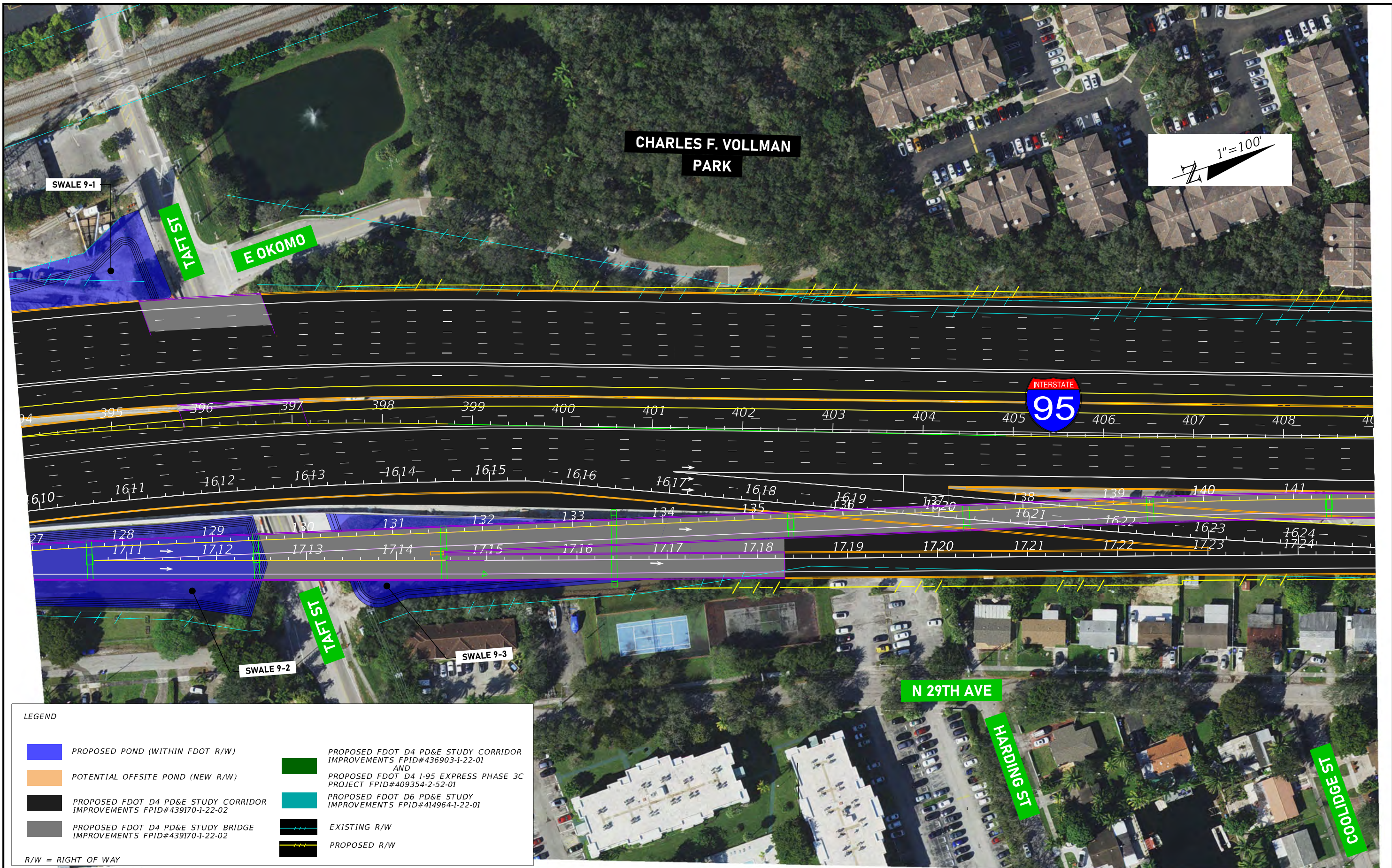


1"=100'

LEGEND

- PROPOSED POND (WITHIN FDOT R/W)
- POTENTIAL OFFSITE POND (NEW R/W)
- PROPOSED FDOT D4 PD&E STUDY CORRIDOR IMPROVEMENTS FPID#439170-1-22-02
- PROPOSED FDOT D4 PD&E STUDY BRIDGE IMPROVEMENTS FPID#439170-1-22-02
- PROPOSED FDOT D4 PD&E STUDY CORRIDOR IMPROVEMENTS FPID#436903-1-22-01 AND PROPOSED FDOT D4 I-95 EXPRESS PHASE 3C PROJECT FPID#409354-2-52-01
- PROPOSED FDOT D6 PD&E STUDY IMPROVEMENTS FPID#414964-1-22-01
- EXISTING R/W
- PROPOSED R/W

R/W = RIGHT OF WAY



LEGEND

- PROPOSED POND (WITHIN FDOT R/W)
- POTENTIAL OFFSITE POND (NEW R/W)
- PROPOSED FDOT D4 PD&E STUDY CORRIDOR IMPROVEMENTS FPID#439170-1-22-02
- PROPOSED FDOT D4 PD&E STUDY BRIDGE IMPROVEMENTS FPID#439170-1-22-02
- PROPOSED FDOT D4 PD&E STUDY CORRIDOR IMPROVEMENTS FPID#436903-1-22-01 AND PROPOSED FDOT D4 I-95 EXPRESS PHASE 3C PROJECT FPID#409354-2-52-01
- PROPOSED FDOT D6 PD&E STUDY IMPROVEMENTS FPID#414964-1-22-01
- EXISTING R/W
- PROPOSED R/W

R/W = RIGHT OF WAY



FLORIDA DEPARTMENT OF TRANSPORTATION
DISTRICT FOUR
3400 WEST COMMERCIAL BOULEVARD
FORT LAUDERDALE, FL 33309

APRIL 2026



I-95 (SR 9) PROJECT DEVELOPMENT & ENVIRONMENT STUDY
From Miami-Dade/Broward County Line to North of Griffin Road
FPID No.: 439170-1-22-02
ETDM No.: 14254

**I-95 (SR 9)
CONCEPT PLANS
PREFERRED ALTERNATIVE**

SHEET NO.
14



1"=100'

LEGEND

- PROPOSED POND (WITHIN FDOT R/W)
- POTENTIAL OFFSITE POND (NEW R/W)
- PROPOSED FDOT D4 PD&E STUDY CORRIDOR IMPROVEMENTS FPID#439170-1-22-02
- PROPOSED FDOT D4 PD&E STUDY BRIDGE IMPROVEMENTS FPID#439170-1-22-02
- PROPOSED FDOT D4 PD&E STUDY CORRIDOR IMPROVEMENTS FPID#436903-1-22-01 AND PROPOSED FDOT D4 I-95 EXPRESS PHASE 3C PROJECT FPID#409354-2-52-01
- PROPOSED FDOT D6 PD&E STUDY IMPROVEMENTS FPID#414964-1-22-01
- EXISTING R/W
- PROPOSED R/W

R/W = RIGHT OF WAY



FLORIDA DEPARTMENT OF TRANSPORTATION
DISTRICT FOUR
3400 WEST COMMERCIAL BOULEVARD
FORT LAUDERDALE, FL 33309

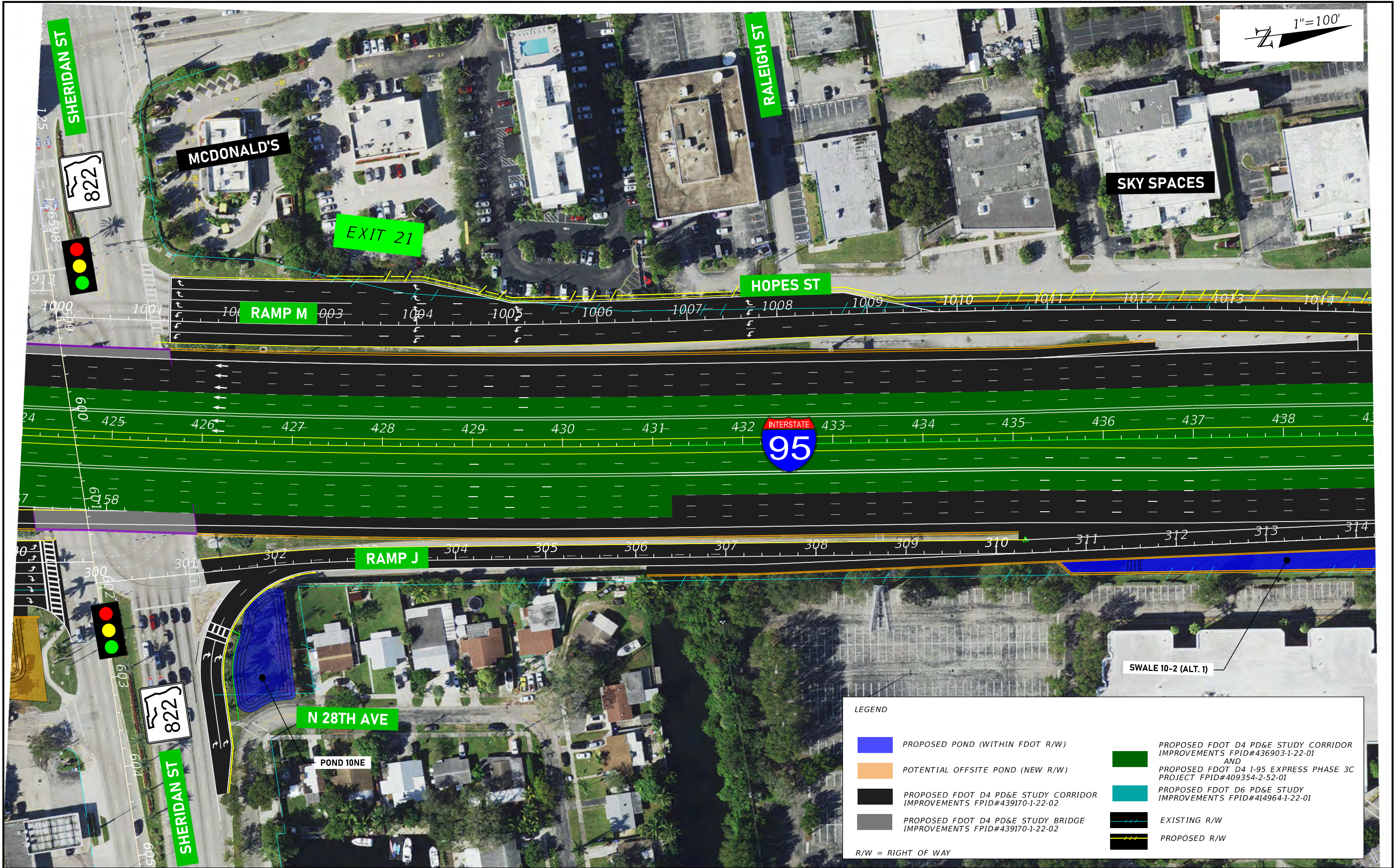
APRIL 2026



I-95 (SR 9) PROJECT DEVELOPMENT & ENVIRONMENT STUDY
From Miami-Dade/Broward County Line to North of Griffin Road
FPID No.: 439170-1-22-02
ETDM No.: 14254

**I-95 (SR 9)
CONCEPT PLANS
PREFERRED ALTERNATIVE**

SHEET NO.
15











LEGEND

	PROPOSED POND (WITHIN FDOT R/W)		PROPOSED FDOT D4 PD&E STUDY CORRIDOR IMPROVEMENTS FPID#436903-1-22-01 AND PROPOSED FDOT D4 I-95 EXPRESS PHASE 3C PROJECT FPID#409354-2-52-01
	POTENTIAL OFFSITE POND (NEW R/W)		PROPOSED FDOT D6 PD&E STUDY IMPROVEMENTS FPID#414964-1-22-01
	PROPOSED FDOT D4 PD&E STUDY CORRIDOR IMPROVEMENTS FPID#439170-1-22-02		EXISTING R/W
	PROPOSED FDOT D4 PD&E STUDY BRIDGE IMPROVEMENTS FPID#439170-1-22-02		PROPOSED R/W

R/W = RIGHT OF WAY



LEGEND

- | | | | |
|---|---|---|--|
|  | PROPOSED POND (WITHIN FDOT R/W) |  | PROPOSED FDOT D4 PD&E STUDY CORRIDOR IMPROVEMENTS FPID#436903-1-22-01 AND PROPOSED FDOT D4 I-95 EXPRESS PHASE 3C PROJECT FPID#409354-2-52-01 |
|  | POTENTIAL OFFSITE POND (NEW R/W) |  | PROPOSED FDOT D6 PD&E STUDY IMPROVEMENTS FPID#414964-1-22-01 |
|  | PROPOSED FDOT D4 PD&E STUDY CORRIDOR IMPROVEMENTS FPID#439170-1-22-02 |  | EXISTING R/W |
|  | PROPOSED FDOT D4 PD&E STUDY BRIDGE IMPROVEMENTS FPID#439170-1-22-02 |  | PROPOSED R/W |

R/W = RIGHT OF WAY



FLORIDA DEPARTMENT OF TRANSPORTATION
DISTRICT FOUR
3400 WEST COMMERCIAL BOULEVARD
FORT LAUDERDALE, FL 33309

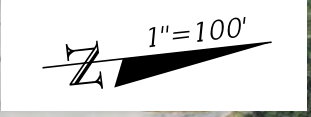
APRIL 2026











I-95 (SR 9) PROJECT DEVELOPMENT & ENVIRONMENT STUDY
From Miami-Dade/Broward County Line to North of Griffin Road
FPID No.: 439170-1-22-02
ETDM No.: 14254

**I-95 (SR 9)
CONCEPT PLANS
PREFERRED ALTERNATIVE**

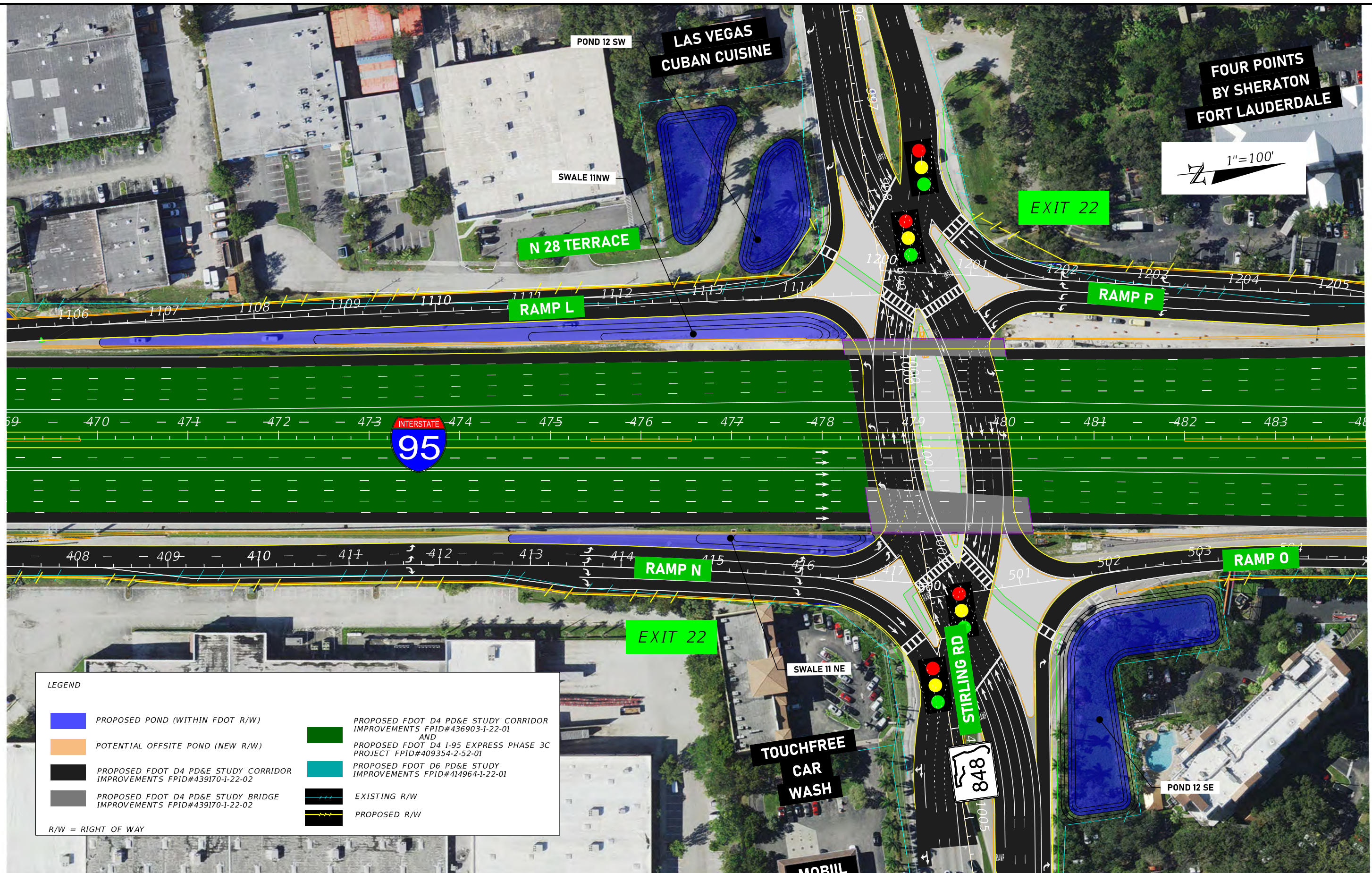
SHEET NO.
17











LEGEND

	PROPOSED POND (WITHIN FDOT R/W)		PROPOSED FDOT D4 PD&E STUDY CORRIDOR IMPROVEMENTS FPID#436903-1-22-01 AND PROPOSED FDOT D4 I-95 EXPRESS PHASE 3C PROJECT FPID#409354-2-52-01
	POTENTIAL OFFSITE POND (NEW R/W)		PROPOSED FDOT D6 PD&E STUDY IMPROVEMENTS FPID#414964-1-22-01
	PROPOSED FDOT D4 PD&E STUDY CORRIDOR IMPROVEMENTS FPID#439170-1-22-02		EXISTING R/W
	PROPOSED FDOT D4 PD&E STUDY BRIDGE IMPROVEMENTS FPID#439170-1-22-02		PROPOSED R/W

R/W = RIGHT OF WAY



LEGEND

	PROPOSED POND (WITHIN FDOT R/W)		PROPOSED FDOT D4 PD&E STUDY CORRIDOR IMPROVEMENTS FPID#436903-1-22-01 AND PROPOSED FDOT D4 I-95 EXPRESS PHASE 3C PROJECT FPID#409354-2-52-01
	POTENTIAL OFFSITE POND (NEW R/W)		PROPOSED FDOT D6 PD&E STUDY IMPROVEMENTS FPID#414964-1-22-01
	PROPOSED FDOT D4 PD&E STUDY CORRIDOR IMPROVEMENTS FPID#439170-1-22-02		EXISTING R/W
	PROPOSED FDOT D4 PD&E STUDY BRIDGE IMPROVEMENTS FPID#439170-1-22-02		PROPOSED R/W

R/W = RIGHT OF WAY



1"=100'

LL FLOORING










SWALE 12W

TIGERTAIL BLVD



EXPRESS LANE ACCESS POINT
NORTHBOUND INGRESS

LEGEND

	PROPOSED POND (WITHIN FDOT R/W)		PROPOSED FDOT D4 PD&E STUDY CORRIDOR IMPROVEMENTS FPID#436903-1-22-01 AND
	POTENTIAL OFFSITE POND (NEW R/W)		PROPOSED FDOT D4 I-95 EXPRESS PHASE 3C PROJECT FPID#409354-2-52-01
	PROPOSED FDOT D4 PD&E STUDY CORRIDOR IMPROVEMENTS FPID#439170-1-22-02		PROPOSED FDOT D6 PD&E STUDY IMPROVEMENTS FPID#414964-1-22-01
	PROPOSED FDOT D4 PD&E STUDY BRIDGE IMPROVEMENTS FPID#439170-1-22-02		EXISTING R/W
			PROPOSED R/W

R/W = RIGHT OF WAY



FLORIDA DEPARTMENT OF TRANSPORTATION
DISTRICT FOUR
3400 WEST COMMERCIAL BOULEVARD
FORT LAUDERDALE, FL 33309
APRIL 2026



I-95 (SR 9) PROJECT DEVELOPMENT & ENVIRONMENT STUDY
From Miami-Dade/Broward County Line to North of Griffin Road
FPID No.: 439170-1-22-02
ETDM No.: 14254

**I-95 (SR 9)
CONCEPT PLANS
PREFERRED ALTERNATIVE**

SHEET NO.
20



1"=100'

TIGERTAIL BLVD

TESLA

EXPRESS LANE ACCESS POINT
SOUTHBOUND EGRESS

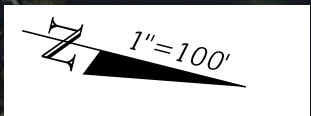
SWALE 12W

INTERSTATE
95









SWALE 12E

LEGEND

- PROPOSED POND (WITHIN FDOT R/W)
 - POTENTIAL OFFSITE POND (NEW R/W)
 - PROPOSED FDOT D4 PD&E STUDY CORRIDOR IMPROVEMENTS FPID#439170-1-22-02
 - PROPOSED FDOT D4 PD&E STUDY BRIDGE IMPROVEMENTS FPID#439170-1-22-02
 - PROPOSED FDOT D4 PD&E STUDY CORRIDOR IMPROVEMENTS FPID#436903-1-22-01 AND PROPOSED FDOT D4 I-95 EXPRESS PHASE 3C PROJECT FPID#409354-2-52-01
 - PROPOSED FDOT D6 PD&E STUDY IMPROVEMENTS FPID#414964-1-22-01
 - EXISTING R/W
 - PROPOSED R/W
- R/W = RIGHT OF WAY



LEGEND

	PROPOSED POND (WITHIN FDOT R/W)		PROPOSED FDOT D4 PD&E STUDY CORRIDOR IMPROVEMENTS FPID#436903-1-22-01 AND PROPOSED FDOT D4 I-95 EXPRESS PHASE 3C PROJECT FPID#409354-2-52-01
	POTENTIAL OFFSITE POND (NEW R/W)		PROPOSED FDOT D6 PD&E STUDY IMPROVEMENTS FPID#414964-1-22-01
	PROPOSED FDOT D4 PD&E STUDY CORRIDOR IMPROVEMENTS FPID#439170-1-22-02		EXISTING R/W
	PROPOSED FDOT D4 PD&E STUDY BRIDGE IMPROVEMENTS FPID#439170-1-22-02		PROPOSED R/W

R/W = RIGHT OF WAY



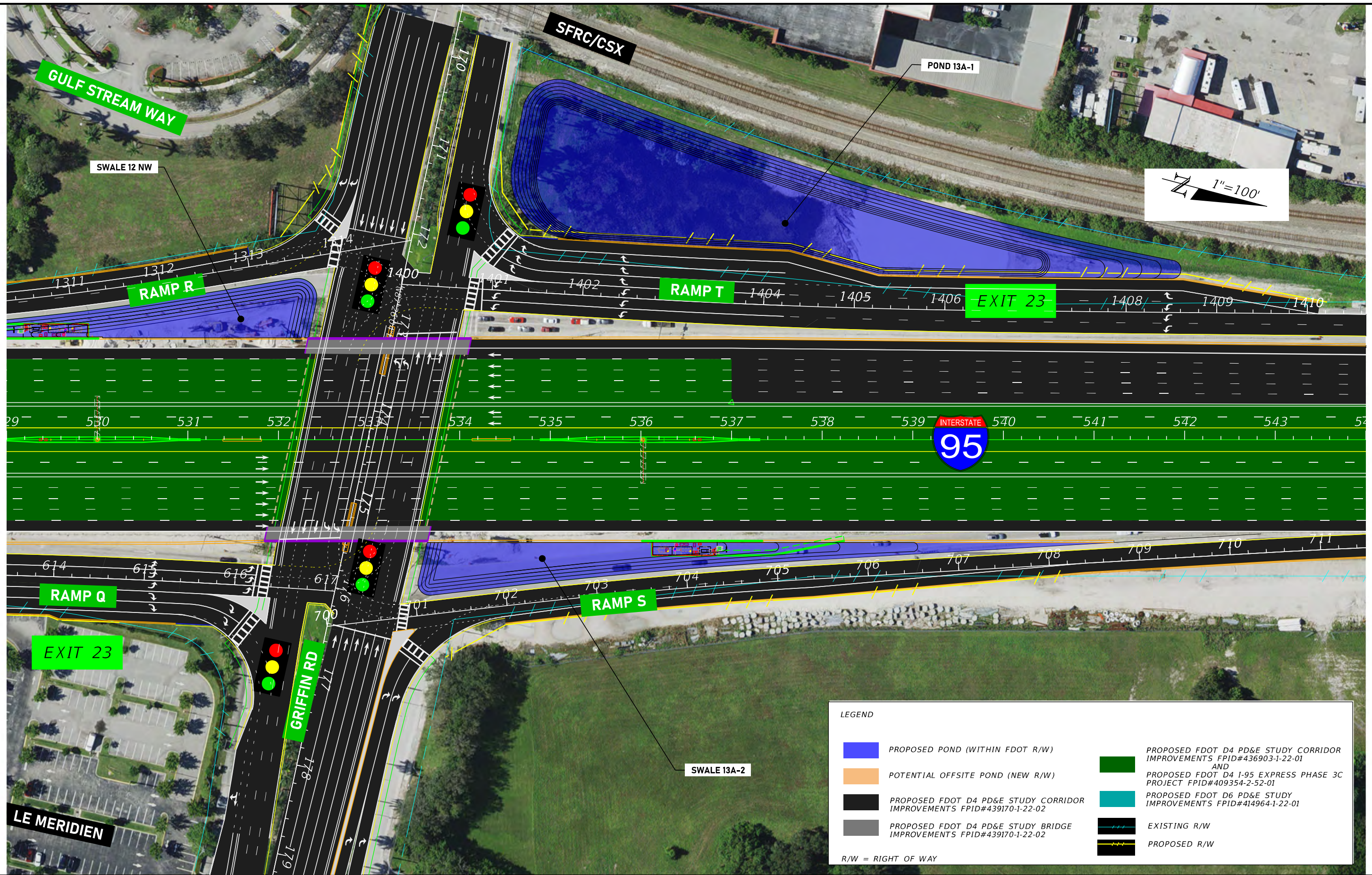
FLORIDA DEPARTMENT OF TRANSPORTATION
 DISTRICT FOUR
 3400 WEST COMMERCIAL BOULEVARD
 FORT LAUDERDALE, FL 33309
 APRIL 2026



I-95 (SR 9) PROJECT DEVELOPMENT & ENVIRONMENT STUDY
 From Miami-Dade/Broward County Line to North of Griffin Road
 FPID No.: 439170-1-22-02
 ETDM No.: 14254

**I-95 (SR 9)
 CONCEPT PLANS
 PREFERRED ALTERNATIVE**

SHEET NO.
 22











LEGEND

	PROPOSED POND (WITHIN FDOT R/W)		PROPOSED FDOT D4 PD&E STUDY CORRIDOR IMPROVEMENTS FPID#436903-1-22-01 AND PROPOSED FDOT D4 I-95 EXPRESS PHASE 3C PROJECT FPID#409354-2-52-01
	POTENTIAL OFFSITE POND (NEW R/W)		PROPOSED FDOT D6 PD&E STUDY IMPROVEMENTS FPID#414964-1-22-01
	PROPOSED FDOT D4 PD&E STUDY CORRIDOR IMPROVEMENTS FPID#439170-1-22-02		EXISTING R/W
	PROPOSED FDOT D4 PD&E STUDY BRIDGE IMPROVEMENTS FPID#439170-1-22-02		PROPOSED R/W

R/W = RIGHT OF WAY











LEGEND

	PROPOSED POND (WITHIN FDOT R/W)		PROPOSED FDOT D4 PD&E STUDY CORRIDOR IMPROVEMENTS FPID#436903-1-22-01 AND PROPOSED FDOT D4 I-95 EXPRESS PHASE 3C PROJECT FPID#409354-2-52-01
	POTENTIAL OFFSITE POND (NEW R/W)		PROPOSED FDOT D6 PD&E STUDY IMPROVEMENTS FPID#414964-1-22-01
	PROPOSED FDOT D4 PD&E STUDY CORRIDOR IMPROVEMENTS FPID#439170-1-22-02		EXISTING R/W
	PROPOSED FDOT D4 PD&E STUDY BRIDGE IMPROVEMENTS FPID#439170-1-22-02		PROPOSED R/W

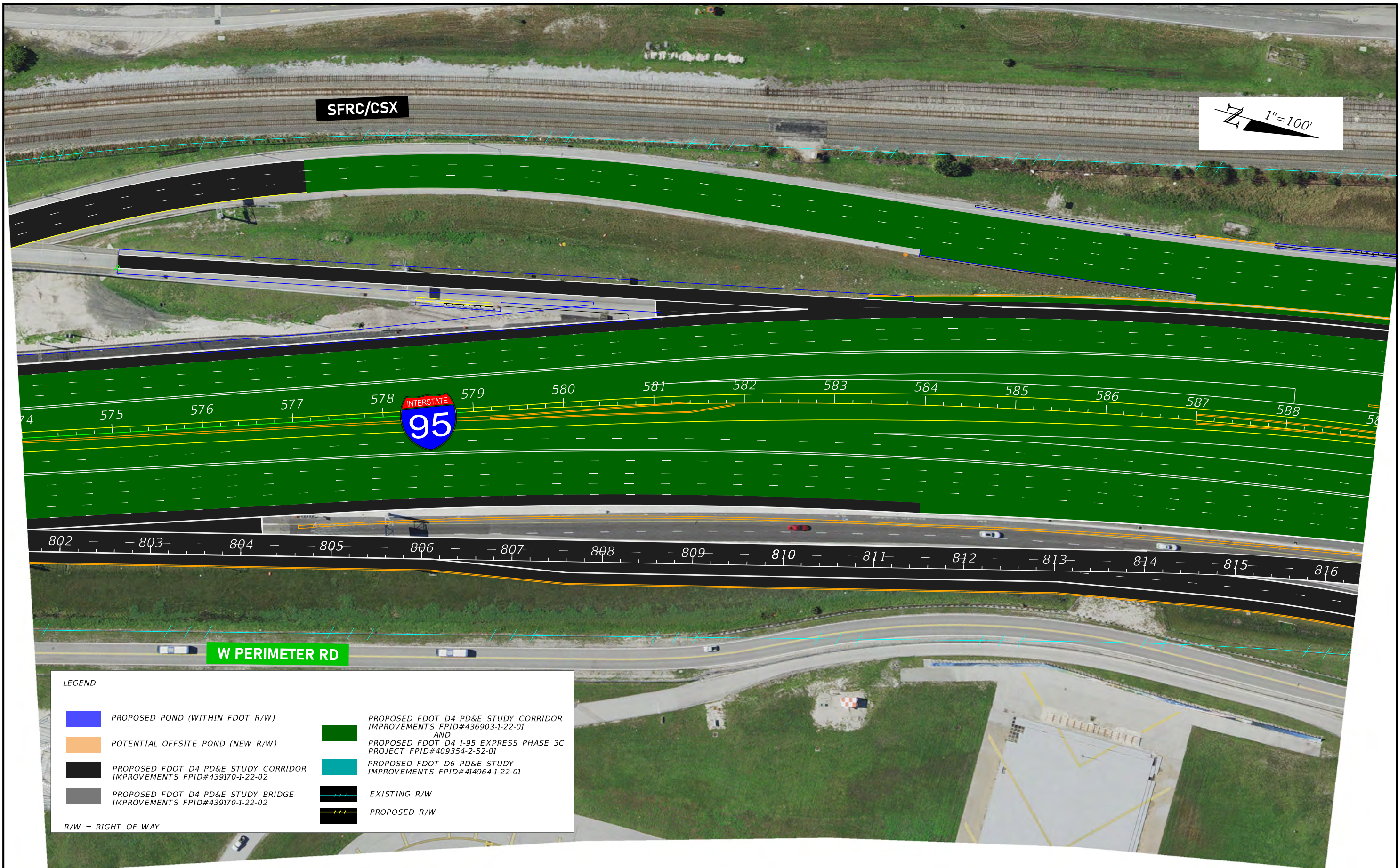
R/W = RIGHT OF WAY



LEGEND

	PROPOSED POND (WITHIN FDOT R/W)		PROPOSED FDOT D4 PD&E STUDY CORRIDOR IMPROVEMENTS FPID#436903-1-22-01 AND
	POTENTIAL OFFSITE POND (NEW R/W)		PROPOSED FDOT D4 I-95 EXPRESS PHASE 3C PROJECT FPID#409354-2-52-01
	PROPOSED FDOT D4 PD&E STUDY CORRIDOR IMPROVEMENTS FPID#439170-1-22-02		PROPOSED FDOT D6 PD&E STUDY IMPROVEMENTS FPID#414964-1-22-01
	PROPOSED FDOT D4 PD&E STUDY BRIDGE IMPROVEMENTS FPID#439170-1-22-02		EXISTING R/W
			PROPOSED R/W

R/W = RIGHT OF WAY











SFRC/CSX

1"=100'

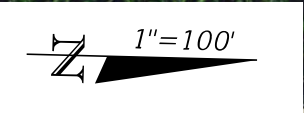


W PERIMETER RD

LEGEND

	PROPOSED POND (WITHIN FDOT R/W)		PROPOSED FDOT D4 PD&E STUDY CORRIDOR IMPROVEMENTS FPID#436903-1-22-01 AND PROPOSED FDOT D4 I-95 EXPRESS PHASE 3C PROJECT FPID#409354-2-52-01
	POTENTIAL OFFSITE POND (NEW R/W)		PROPOSED FDOT D6 PD&E STUDY IMPROVEMENTS FPID#414964-1-22-01
	PROPOSED FDOT D4 PD&E STUDY CORRIDOR IMPROVEMENTS FPID#439170-1-22-02		EXISTING R/W
	PROPOSED FDOT D4 PD&E STUDY BRIDGE IMPROVEMENTS FPID#439170-1-22-02		PROPOSED R/W

R/W = RIGHT OF WAY



591 592 593 594 595 596 597 598 599 600 601 602 603

LEGEND

- PROPOSED POND (WITHIN FDOT R/W)
- POTENTIAL OFFSITE POND (NEW R/W)
- PROPOSED FDOT D4 PD&E STUDY CORRIDOR IMPROVEMENTS FPID#439170-1-22-02
- PROPOSED FDOT D4 PD&E STUDY BRIDGE IMPROVEMENTS FPID#439170-1-22-02
- PROPOSED FDOT D4 PD&E STUDY CORRIDOR IMPROVEMENTS FPID#436903-1-22-01 AND PROPOSED FDOT D4 I-95 EXPRESS PHASE 3C PROJECT FPID#409354-2-52-01
- PROPOSED FDOT D6 PD&E STUDY IMPROVEMENTS FPID#414964-1-22-01
- EXISTING R/W
- PROPOSED R/W

R/W = RIGHT OF WAY



FLORIDA DEPARTMENT OF TRANSPORTATION
DISTRICT FOUR
3400 WEST COMMERCIAL BOULEVARD
FORT LAUDERDALE, FL 33309

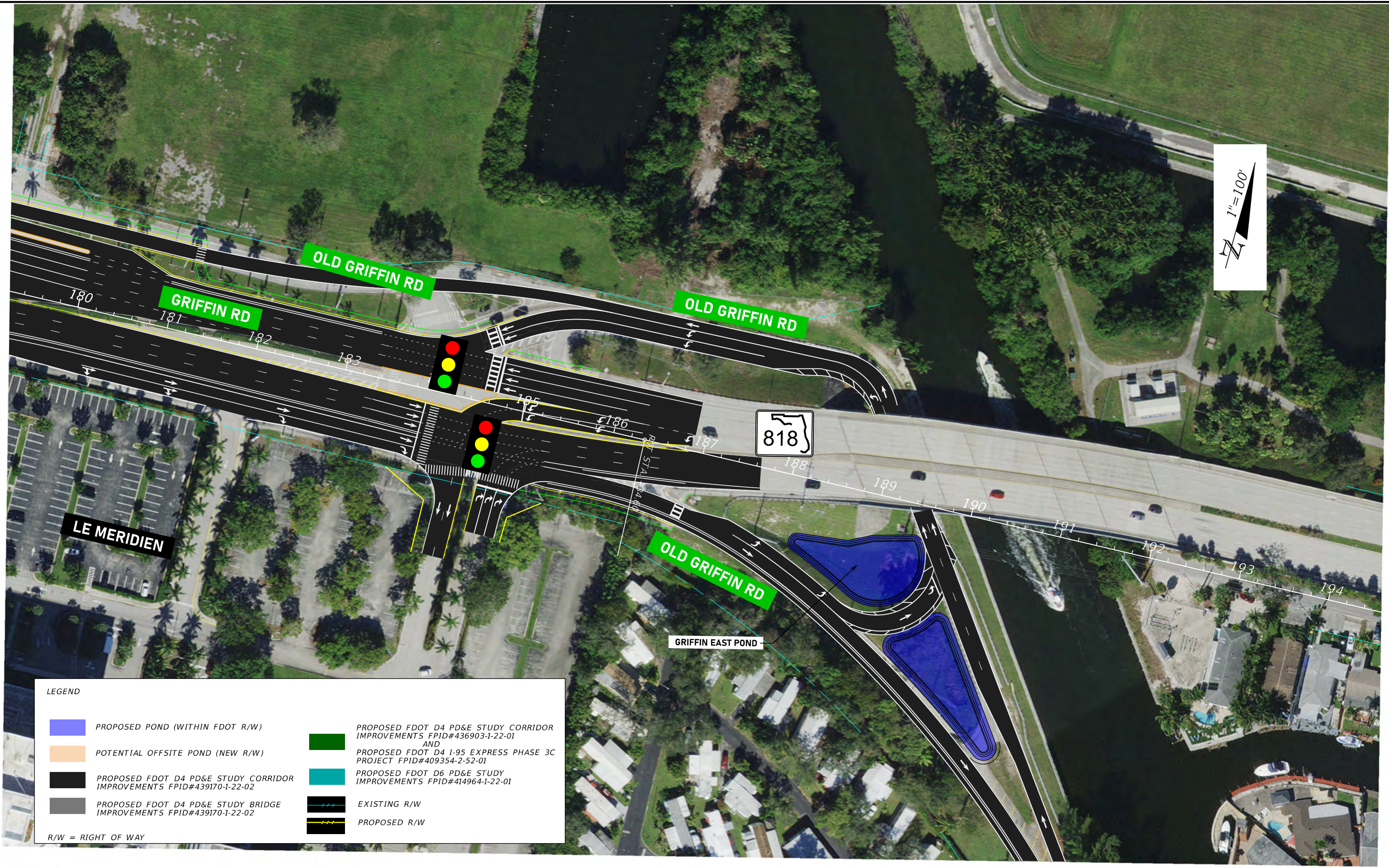
APRIL 2026











I-95 (SR 9) PROJECT DEVELOPMENT & ENVIRONMENT STUDY
From Miami-Dade/Broward County Line to North of Griffin Road
FPID No.: 439170-1-22-02
ETDM No.: 14254

**I-95 (SR 9)
CONCEPT PLANS
PREFERRED ALTERNATIVE**

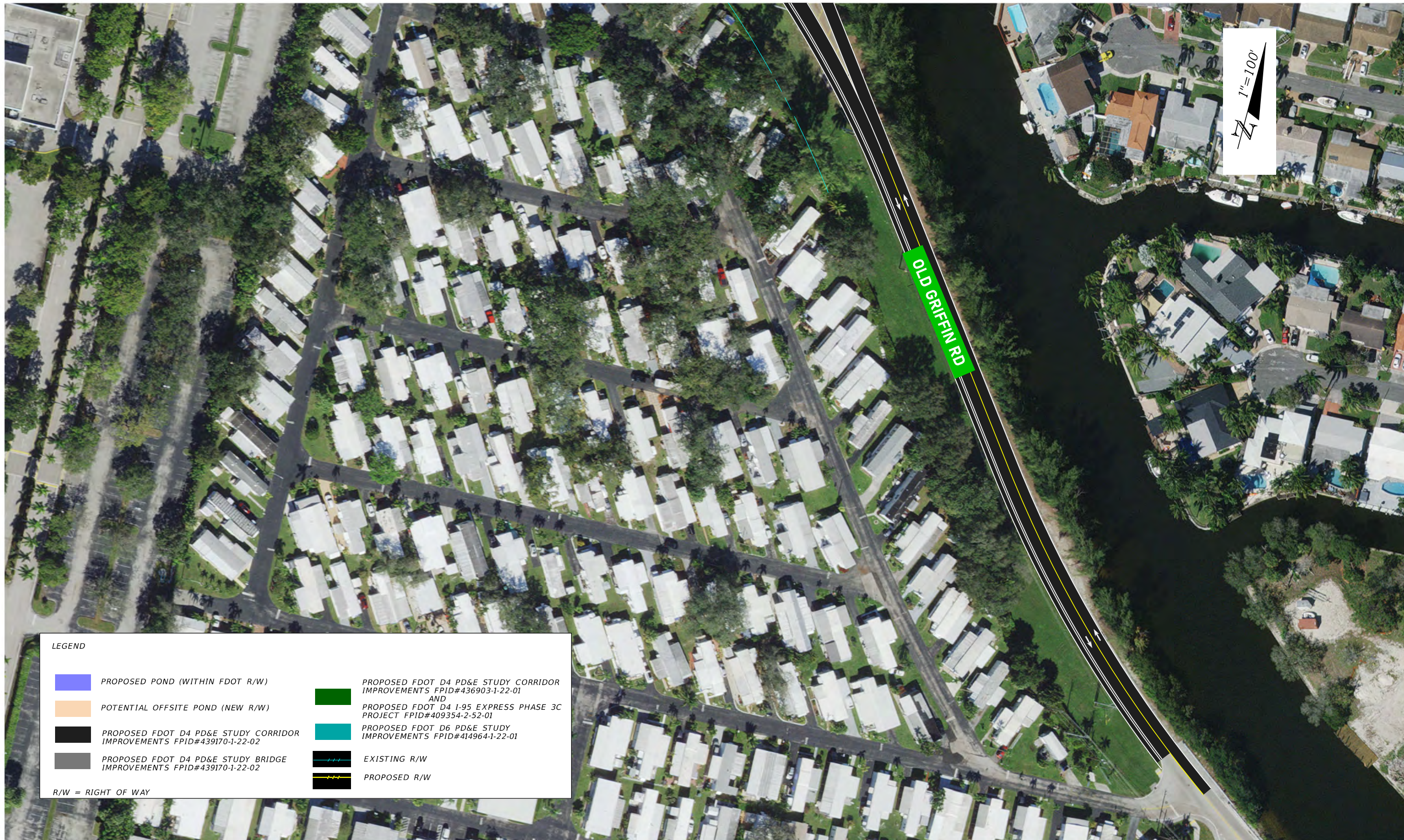
SHEET NO.
27



LEGEND









	PROPOSED POND (WITHIN FDOT R/W)		PROPOSED FDOT D4 PD&E STUDY CORRIDOR IMPROVEMENTS FPID#436903-1-22-01 AND
	POTENTIAL OFFSITE POND (NEW R/W)		PROPOSED FDOT D4 I-95 EXPRESS PHASE 3C PROJECT FPID#409354-2-52-01
	PROPOSED FDOT D4 PD&E STUDY CORRIDOR IMPROVEMENTS FPID#439170-1-22-02		EXISTING R/W
	PROPOSED FDOT D4 PD&E STUDY BRIDGE IMPROVEMENTS FPID#439170-1-22-02		PROPOSED R/W

R/W = RIGHT OF WAY

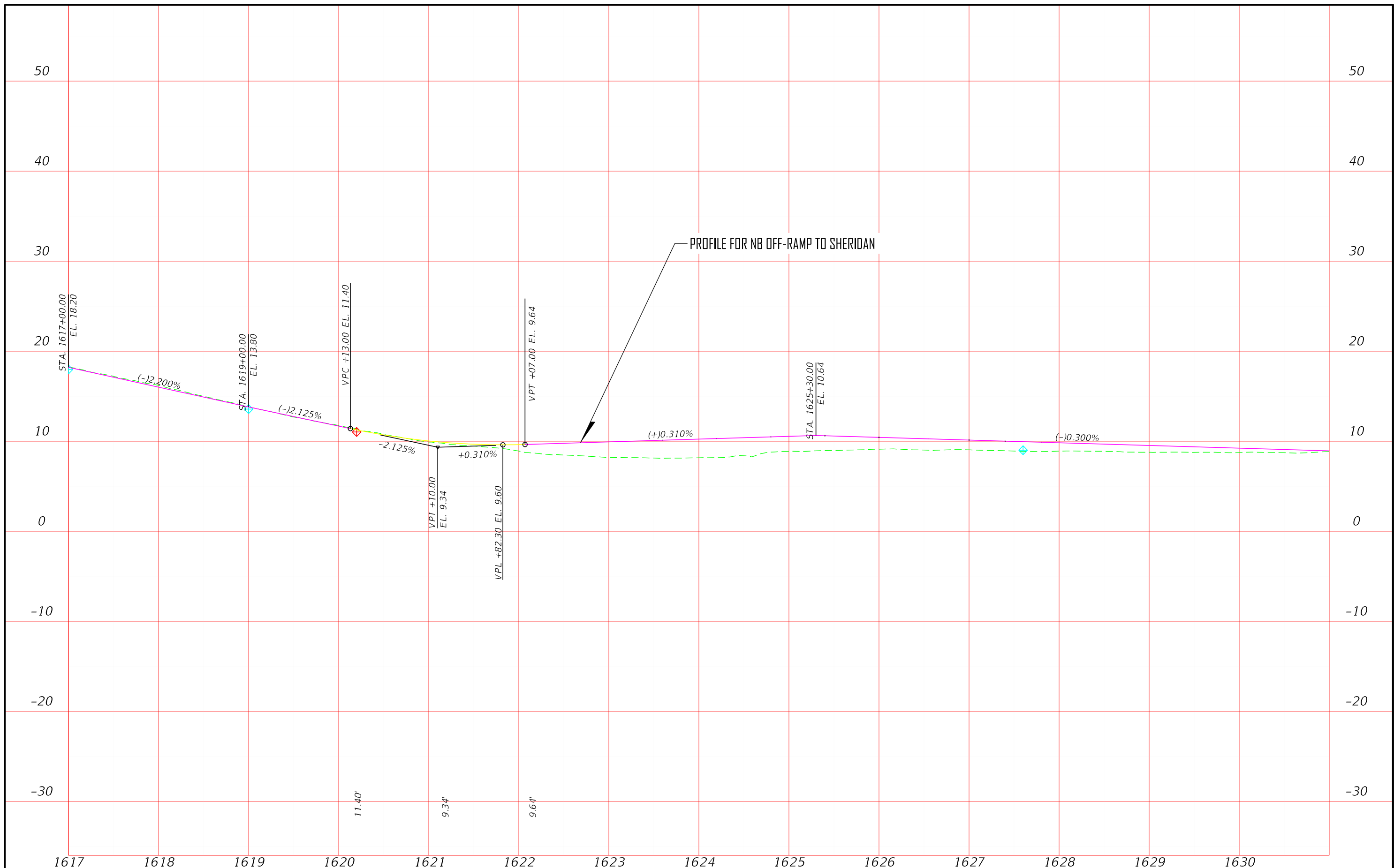


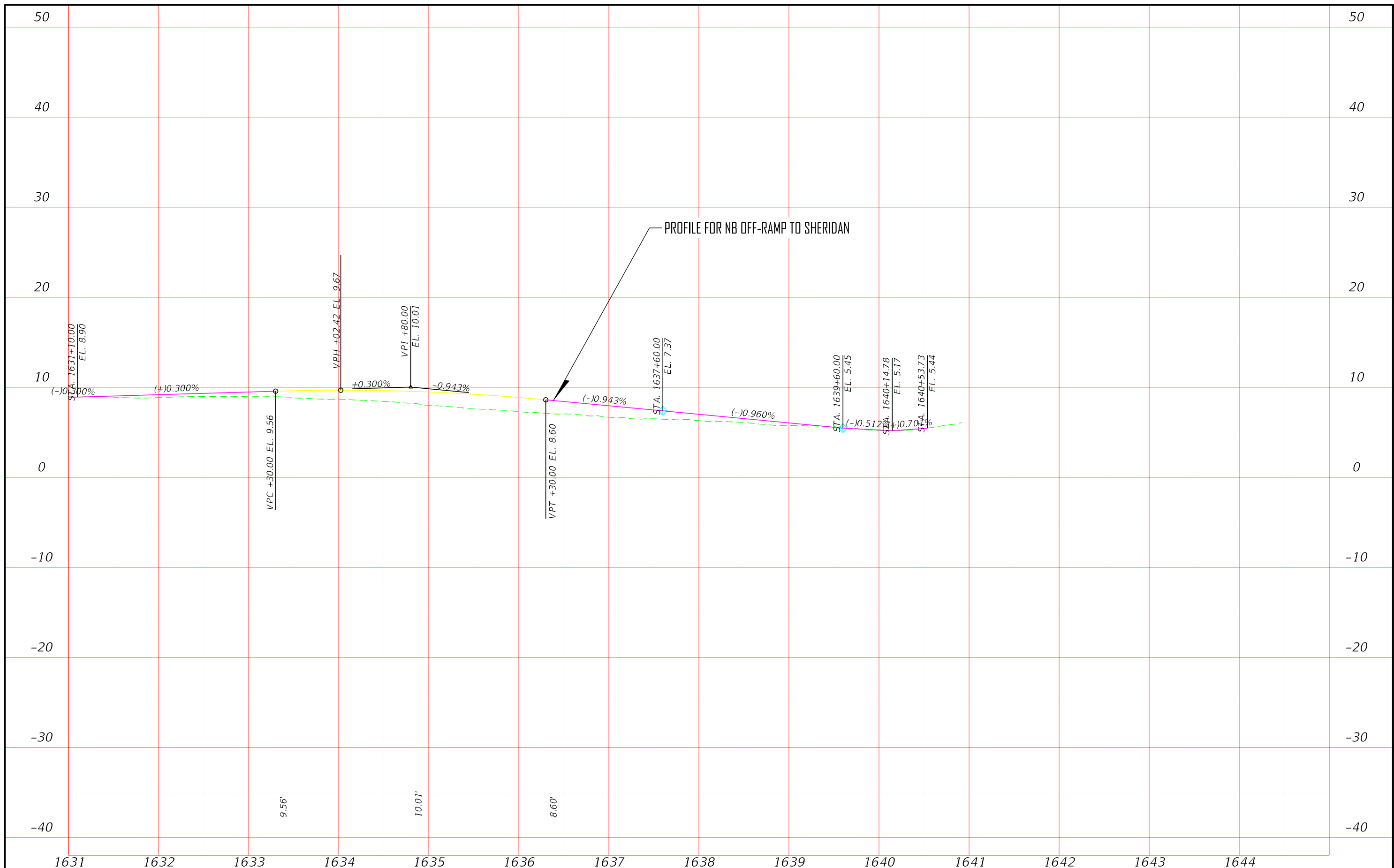
1"=100'

LEGEND

	PROPOSED POND (WITHIN FDOT R/W)		PROPOSED FDOT D4 PD&E STUDY CORRIDOR IMPROVEMENTS FPID#436903-1-22-01 AND PROPOSED FDOT D4 I-95 EXPRESS PHASE 3C PROJECT FPID#409354-2-52-01
	POTENTIAL OFFSITE POND (NEW R/W)		PROPOSED FDOT D6 PD&E STUDY IMPROVEMENTS FPID#414964-1-22-01
	PROPOSED FDOT D4 PD&E STUDY CORRIDOR IMPROVEMENTS FPID#439170-1-22-02		EXISTING R/W
	PROPOSED FDOT D4 PD&E STUDY BRIDGE IMPROVEMENTS FPID#439170-1-22-02		PROPOSED R/W

R/W = RIGHT OF WAY





PROFILE FOR NB OFF-RAMP TO SHERIDAN



FLORIDA DEPARTMENT OF TRANSPORTATION
DISTRICT FOUR
3400 WEST COMMERCIAL BOULEVARD
FORT LAUDERDALE, FL 33309

APRIL 2026

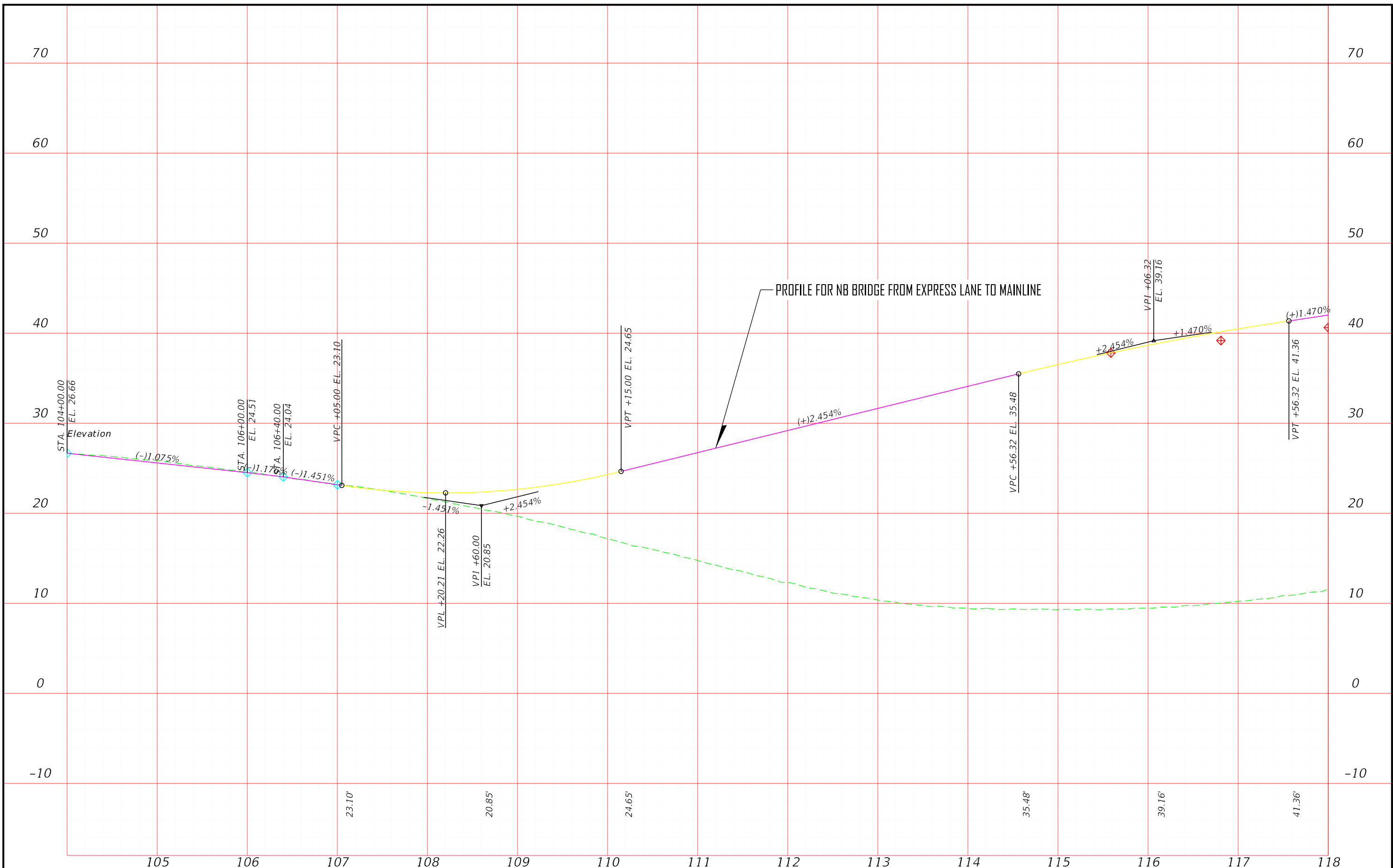


I-95 (SR 9) PROJECT DEVELOPMENT & ENVIRONMENT STUDY
From Miami-Dade/Broward County Line to North of Griffin Road
FPID No.: 439170-I-22-02
ETDM No.: 14254

**I-95 (SR 9)
CONCEPT PROFILE**

SHEET
NO.

2



FLORIDA DEPARTMENT OF TRANSPORTATION
 DISTRICT FOUR
 3400 WEST COMMERCIAL BOULEVARD
 FORT LAUDERDALE, FL 33309

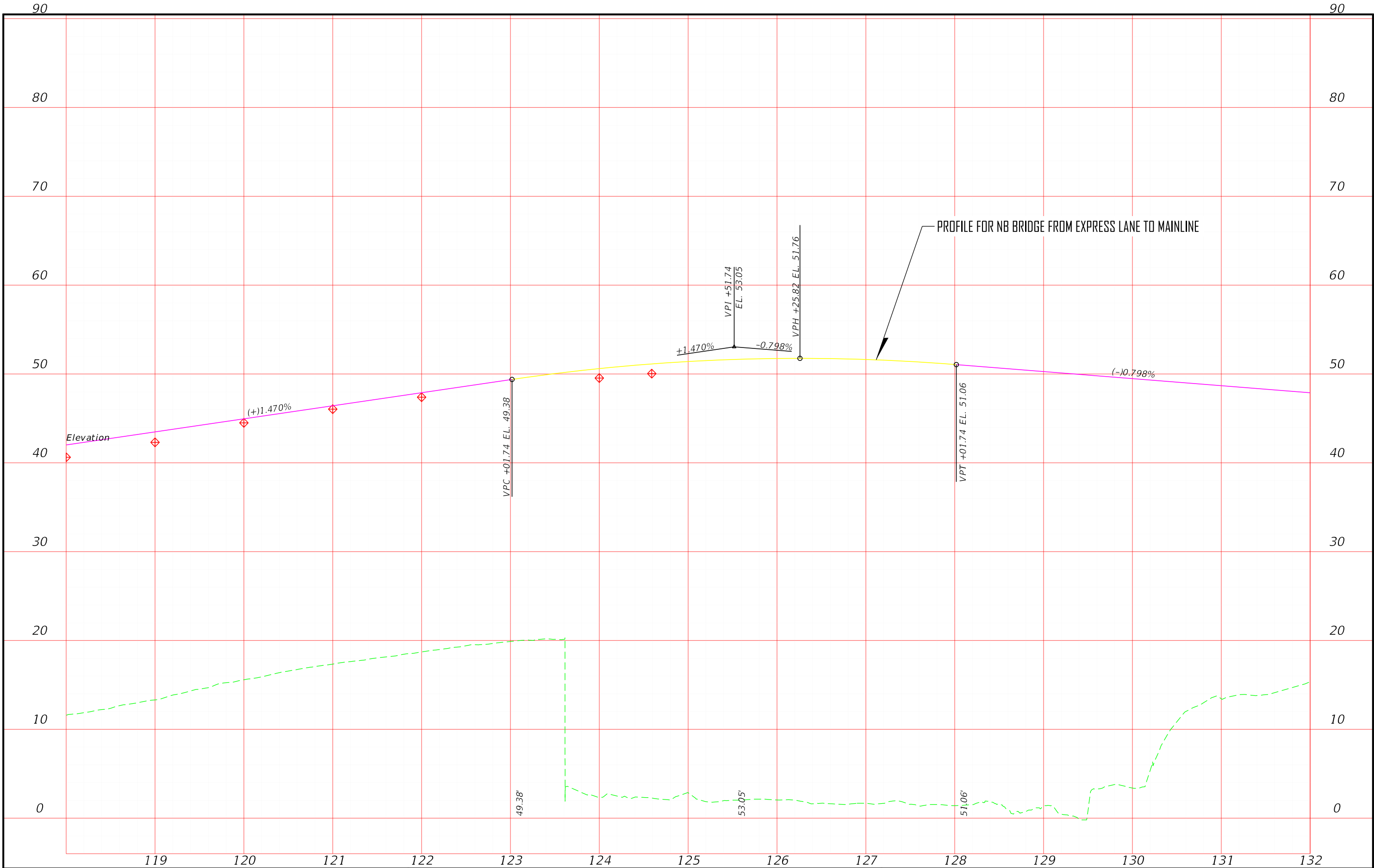
APRIL 2026



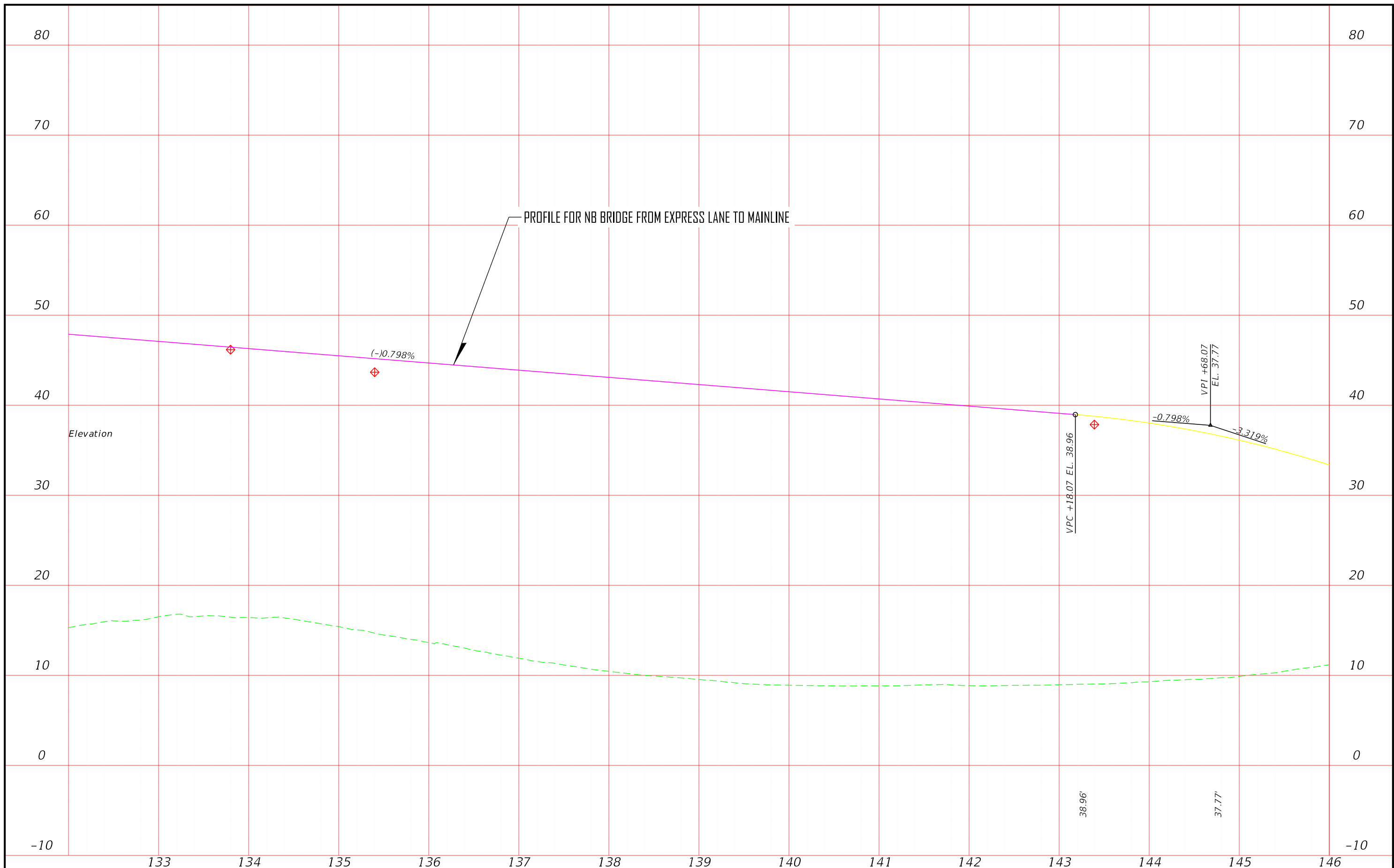
I-95 (SR 9) PROJECT DEVELOPMENT & ENVIRONMENT STUDY
 From Miami-Dade/Broward County Line to North of Griffin Road
 FPID No.: 439170-I-22-02
 ETDM No.: 14254

**I-95 (SR 9)
 CONCEPT PROFILE**

SHEET NO.
 3



PROFILE FOR NB BRIDGE FROM EXPRESS LANE TO MAINLINE



FLORIDA DEPARTMENT OF TRANSPORTATION
DISTRICT FOUR
3400 WEST COMMERCIAL BOULEVARD
FORT LAUDERDALE, FL 33309

APRIL 2026

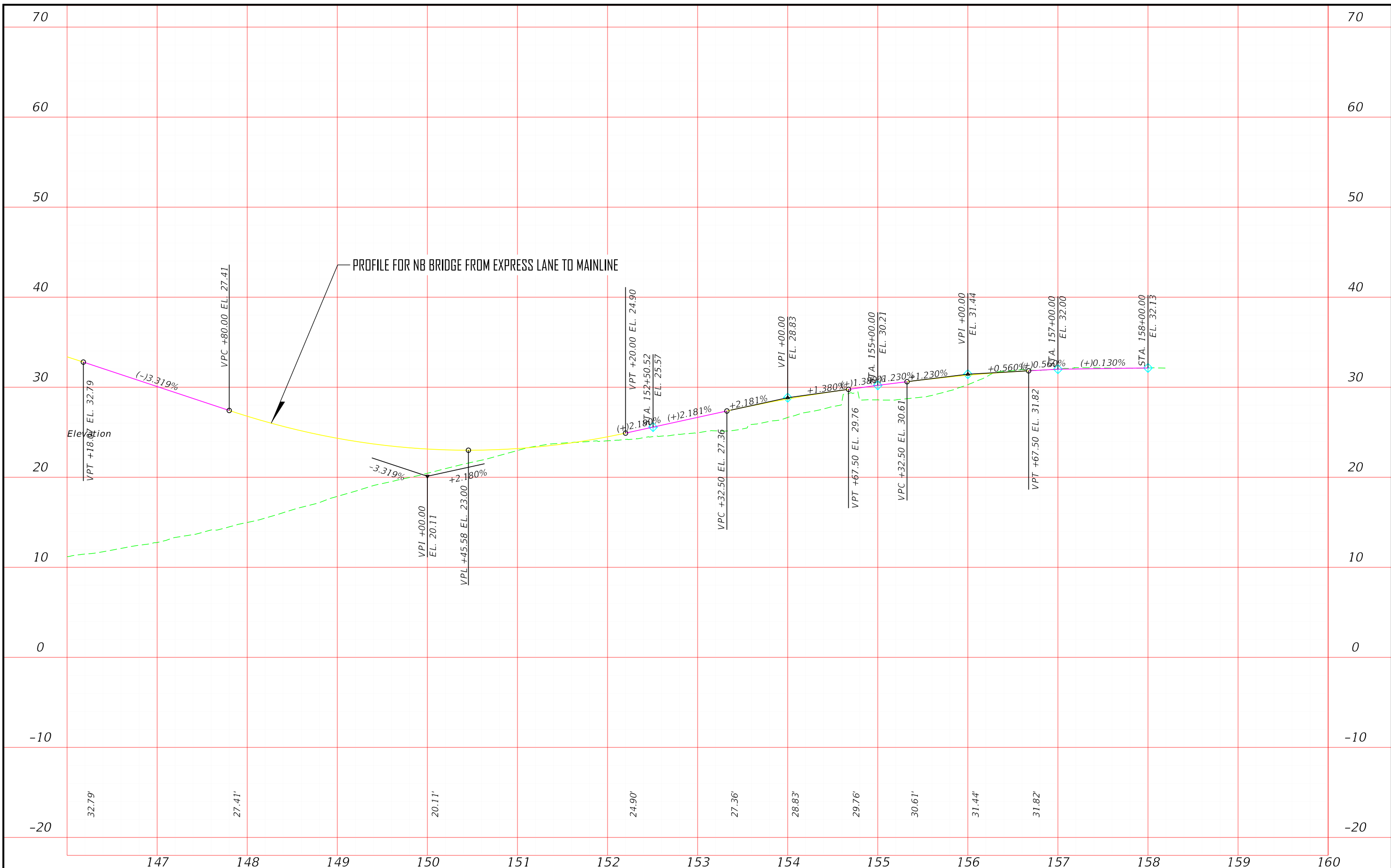


I-95 (SR 9) PROJECT DEVELOPMENT & ENVIRONMENT STUDY
From Miami-Dade/Broward County Line to North of Griffin Road
FPID No.: 439170-I-22-02
ETDM No.: 14254

**I-95 (SR 9)
CONCEPT PROFILE**

SHEET
NO.

5



FLORIDA DEPARTMENT OF TRANSPORTATION
 DISTRICT FOUR
 3400 WEST COMMERCIAL BOULEVARD
 FORT LAUDERDALE, FL 33309

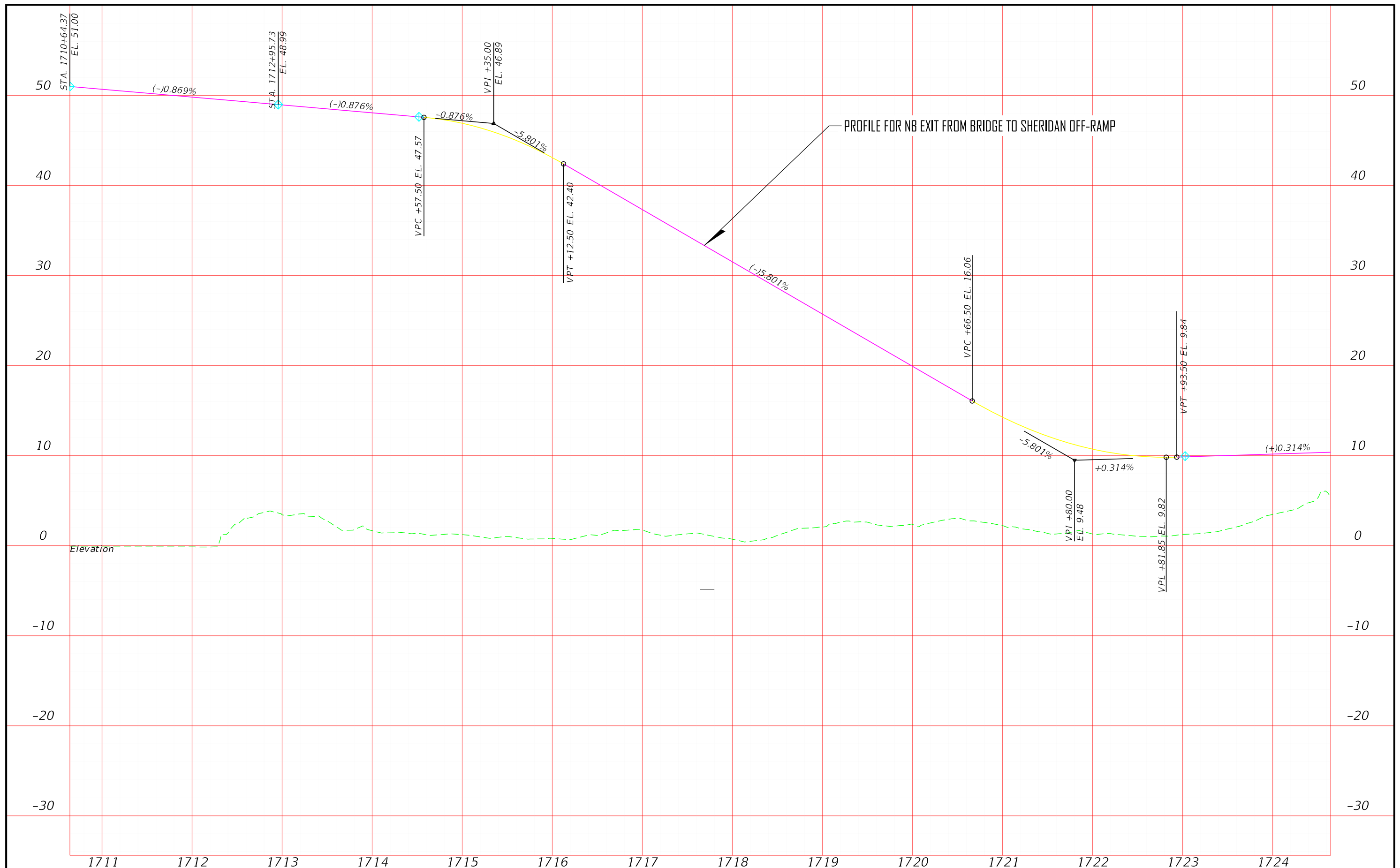
APRIL 2026



I-95 (SR 9) PROJECT DEVELOPMENT & ENVIRONMENT STUDY
 From Miami-Dade/Broward County Line to North of Griffin Road
 FPID No.: 439170-I-22-02
 ETDM No.: 14254

**I-95 (SR 9)
 CONCEPT PROFILE**

SHEET NO.
 6



FLORIDA DEPARTMENT OF TRANSPORTATION
 DISTRICT FOUR
 3400 WEST COMMERCIAL BOULEVARD
 FORT LAUDERDALE, FL 33309

APRIL 2026

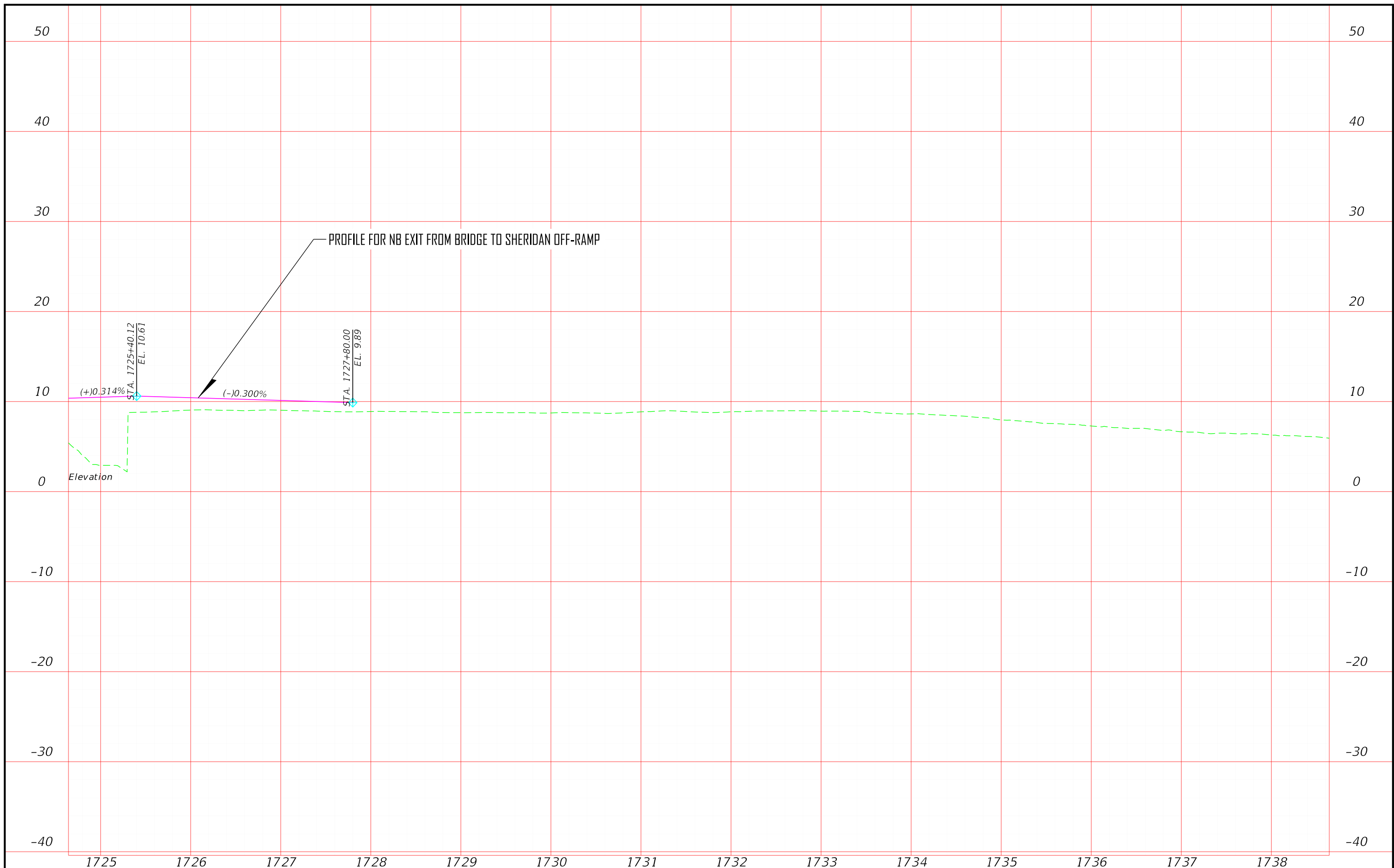


I-95 (SR 9) PROJECT DEVELOPMENT & ENVIRONMENT STUDY
 From Miami-Dade/Broward County Line to North of Griffin Road
 FPID No.: 439170-I-22-02
 ETDM No.: 14254

**I-95 (SR 9)
 CONCEPT PROFILE**

SHEET NO.

7



FLORIDA DEPARTMENT OF TRANSPORTATION
 DISTRICT FOUR
 3400 WEST COMMERCIAL BOULEVARD
 FORT LAUDERDALE, FL 33309

APRIL 2026



I-95 (SR 9) PROJECT DEVELOPMENT & ENVIRONMENT STUDY
 From Miami-Dade/Broward County Line to North of Griffin Road
 FPID No.: 439170-I-22-02
 ETDM No.: 14254

**I-95 (SR 9)
 CONCEPT PROFILE**

SHEET
 NO.
 8