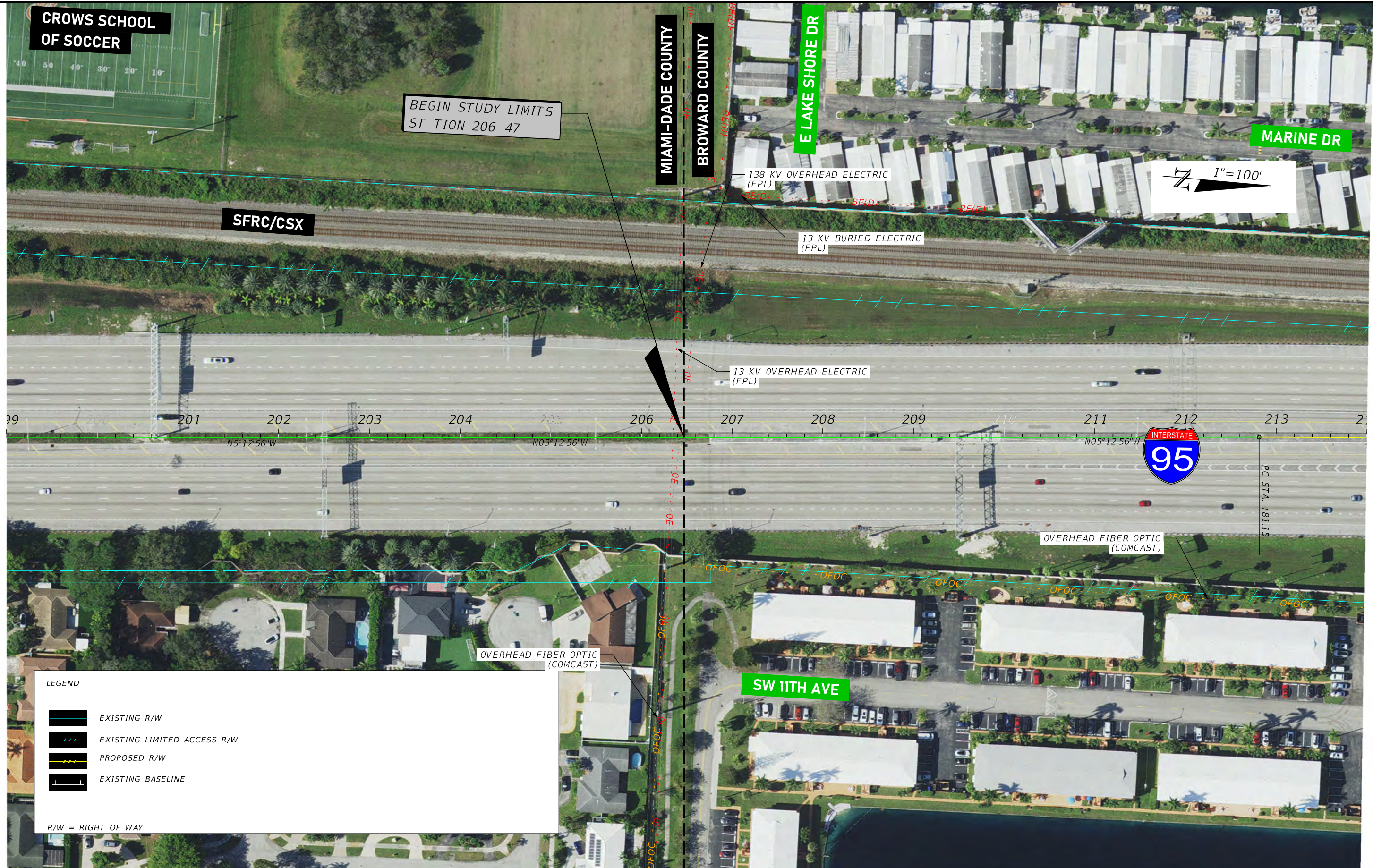


---





**APPENDIX E**  
**UTILITY MAPS**



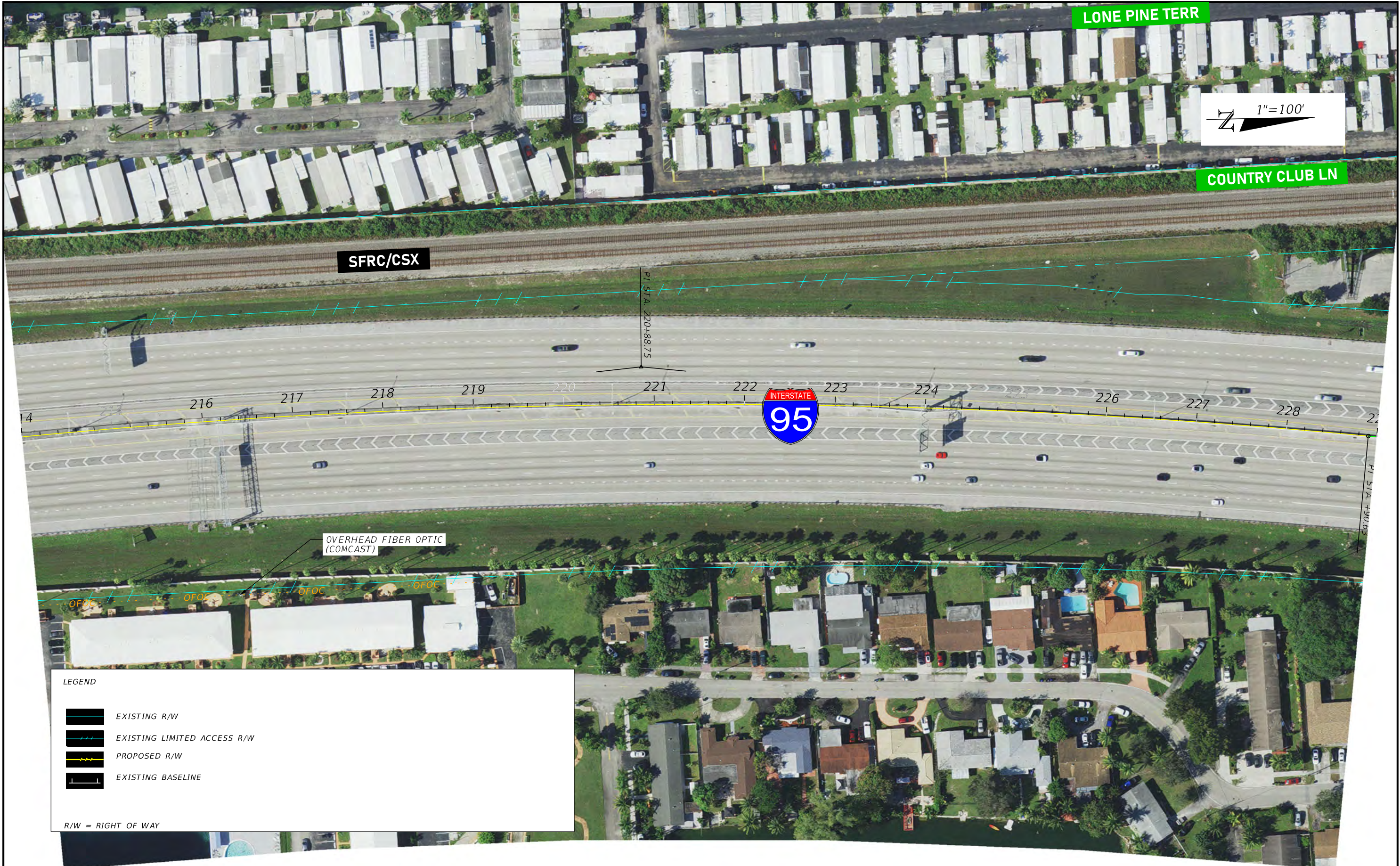
BEGIN STUDY LIMITS  
ST TION 206 47

1"=100'

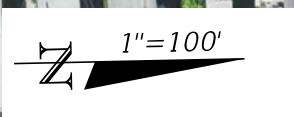
**LEGEND**

-  EXISTING R/W
-  EXISTING LIMITED ACCESS R/W
-  PROPOSED R/W
-  EXISTING BASELINE

R/W = RIGHT OF WAY



LONE PINE TERR







COUNTRY CLUB LN

SFRC/CSX



OVERHEAD FIBER OPTIC (COMCAST)

LEGEND

-  EXISTING R/W
-  EXISTING LIMITED ACCESS R/W
-  PROPOSED R/W
-  EXISTING BASELINE

R/W = RIGHT OF WAY



FLORIDA DEPARTMENT OF TRANSPORTATION  
DISTRICT FOUR  
3400 WEST COMMERCIAL BOULEVARD  
FORT LAUDERDALE, FL 33309

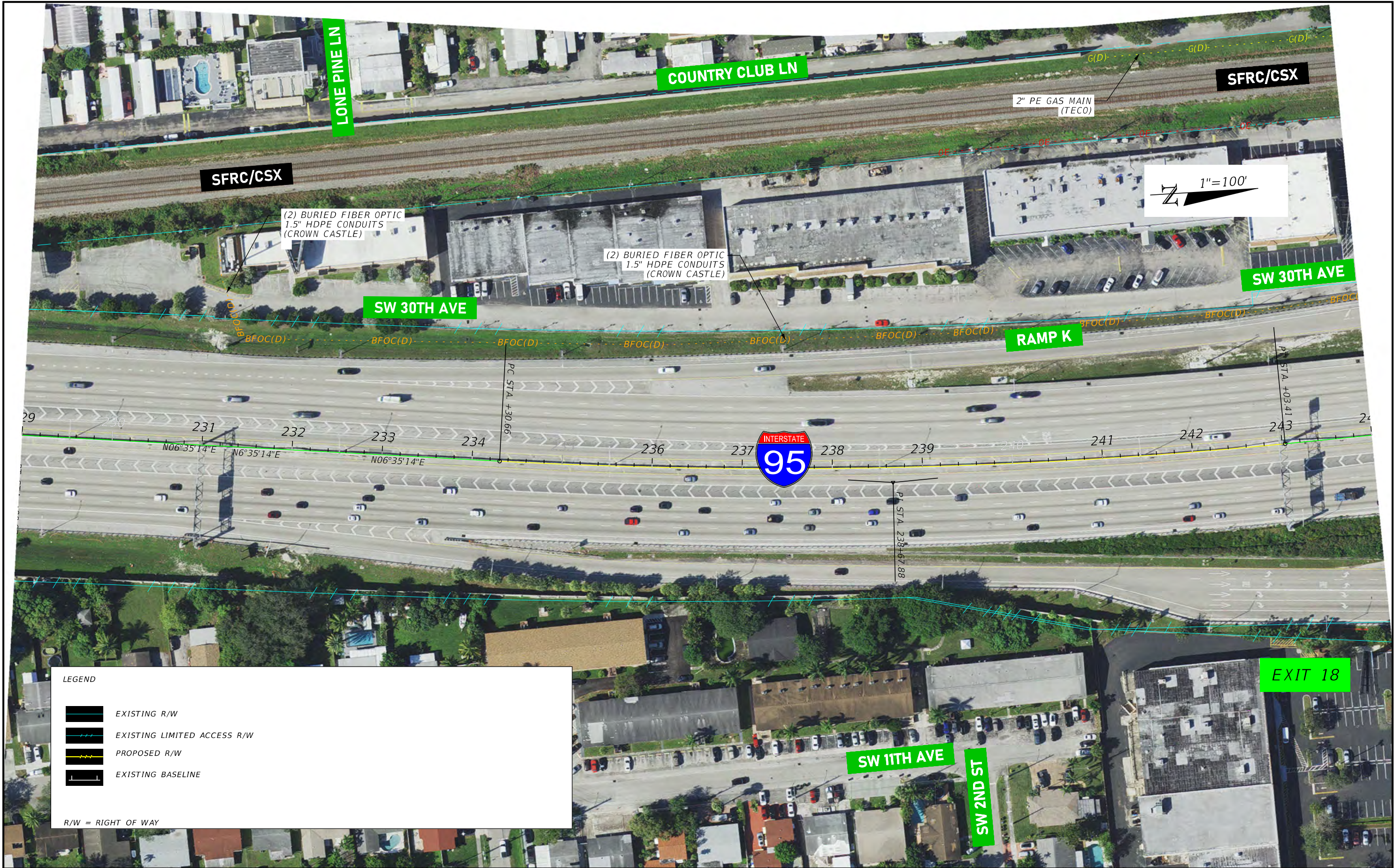
JANUARY 2026



I-95 (SR 9) PROJECT DEVELOPMENT & ENVIRONMENT STUDY  
From Miami-Dade/Broward County Line to North of Griffin Road  
FPID No.: 439170-I-22-02  
ETDM No.: 14254

I-95 (SR 9)  
EXISTING UTILITIES

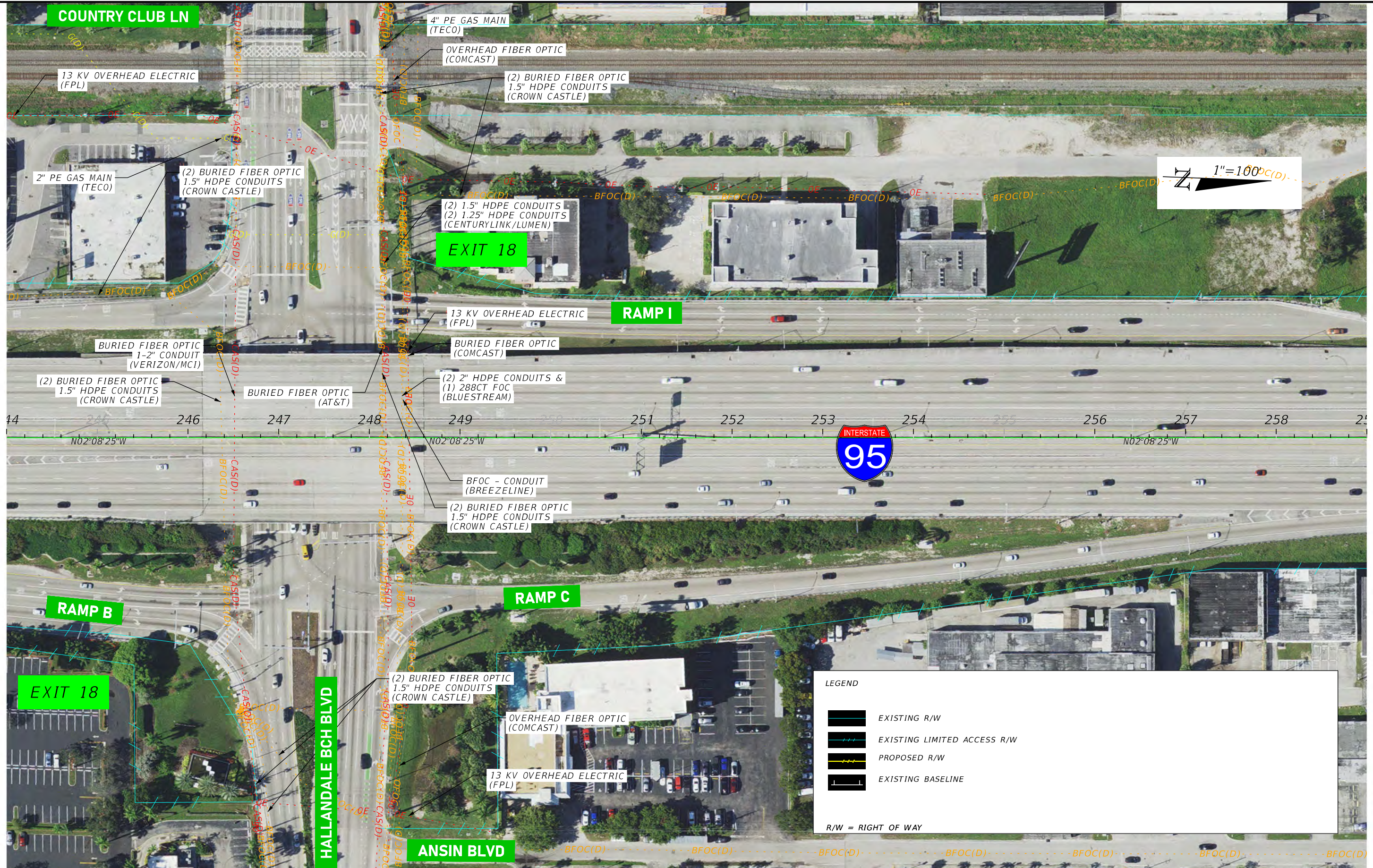
SHEET NO.  
2



**LEGEND**

- EXISTING R/W
- EXISTING LIMITED ACCESS R/W
- PROPOSED R/W
- EXISTING BASELINE

R/W = RIGHT OF WAY



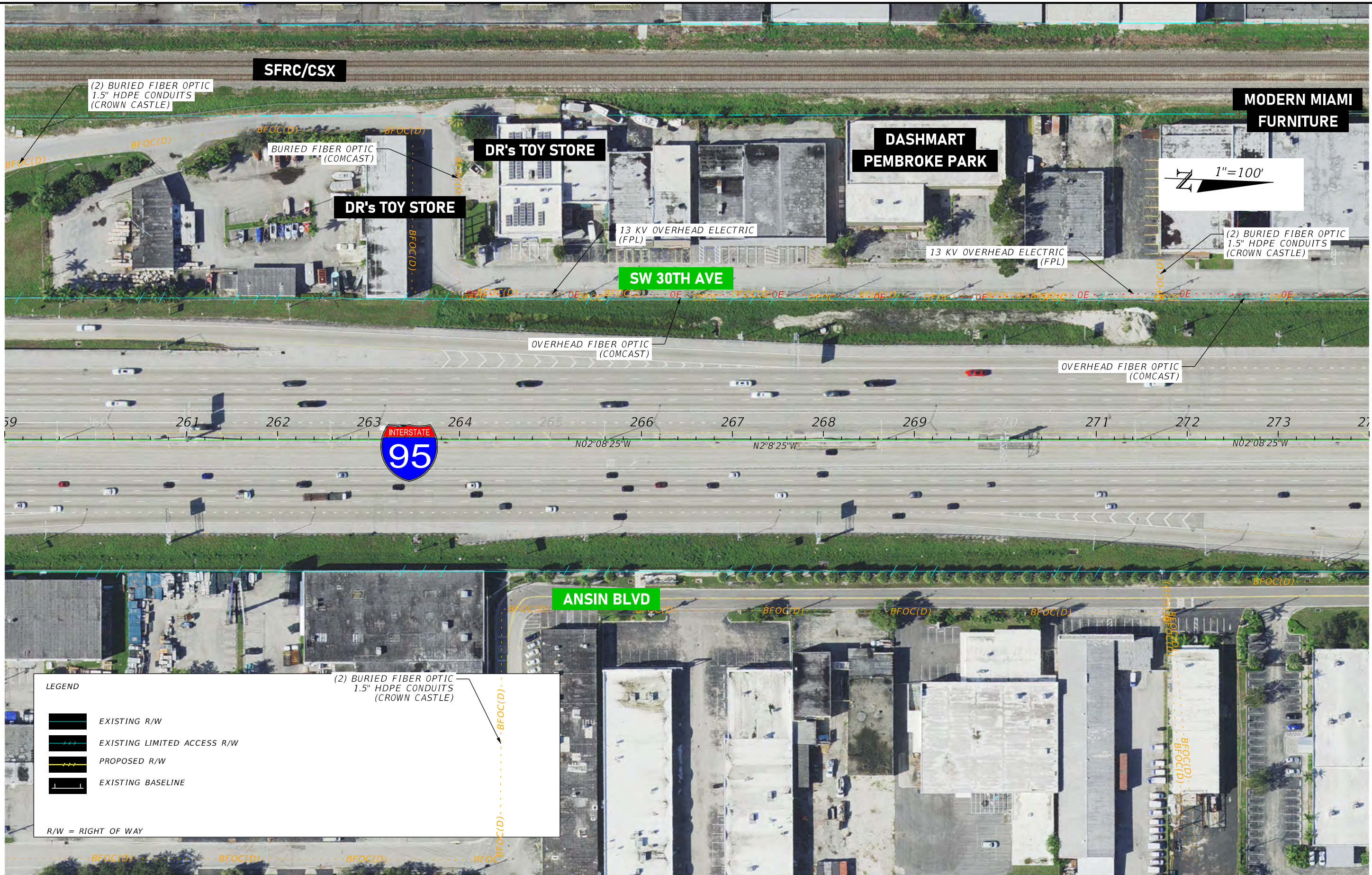
FLORIDA DEPARTMENT OF TRANSPORTATION  
 DISTRICT FOUR  
 3400 WEST COMMERCIAL BOULEVARD  
 FORT LAUDERDALE, FL 33309  
 JANUARY 2026



**I-95 (SR 9) PROJECT DEVELOPMENT & ENVIRONMENT STUDY**  
 From Miami-Dade/Broward County Line to North of Griffin Road  
 FPID No.: 439170-I-22-02  
 ETDM No.: 14254

**I-95 (SR 9)  
 EXISTING UTILITIES**

SHEET NO.  
 4



FLORIDA DEPARTMENT OF TRANSPORTATION  
 DISTRICT FOUR  
 3400 WEST COMMERCIAL BOULEVARD  
 FORT LAUDERDALE, FL 33309

JANUARY 2026

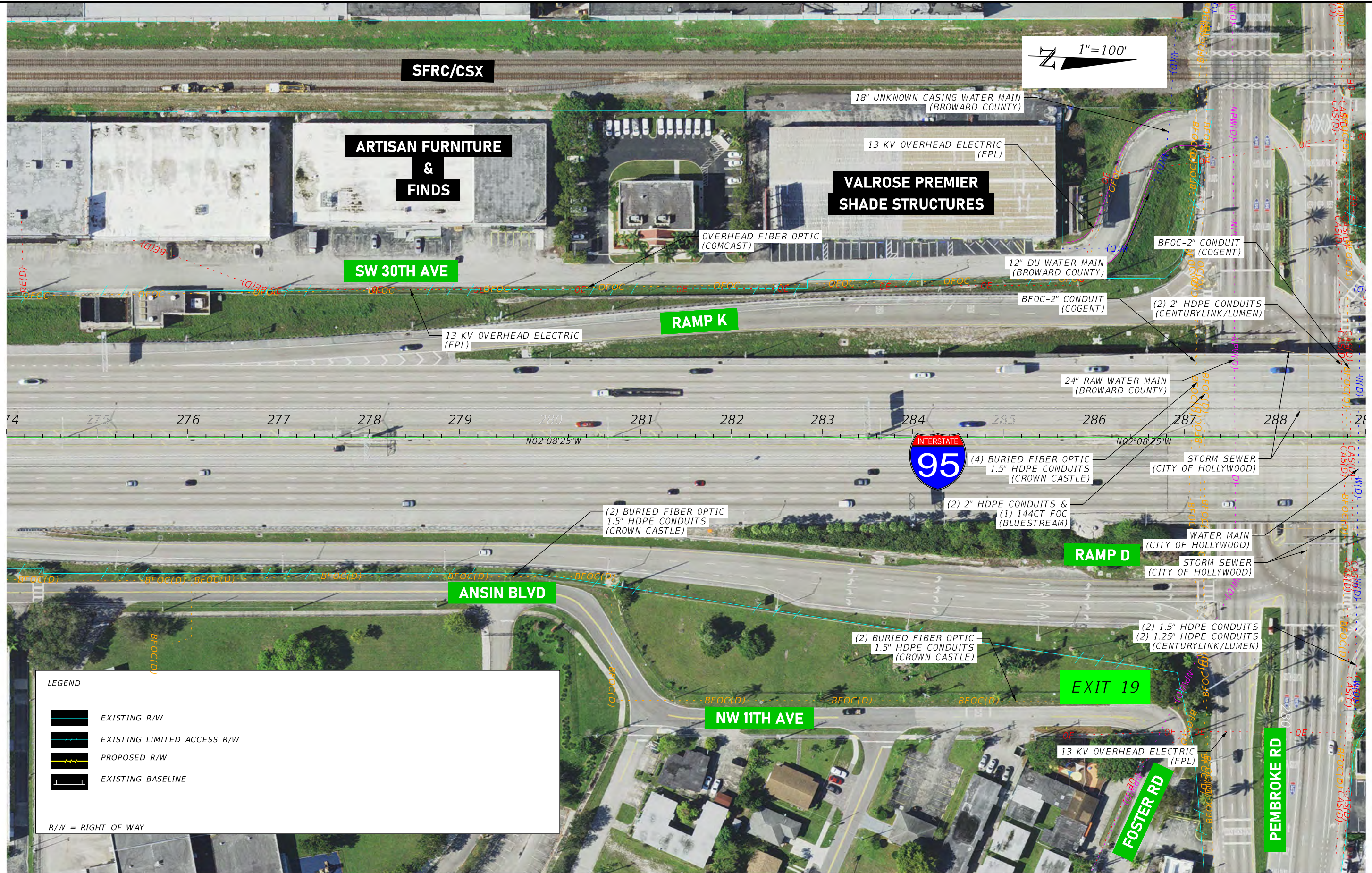


**I-95 (SR 9) PROJECT DEVELOPMENT & ENVIRONMENT STUDY**  
 From Miami-Dade/Broward County Line to North of Griffin Road  
 FPID No.: 439170-I-22-02  
 ETDM No.: 14254

**I-95 (SR 9)  
 EXISTING UTILITIES**

SHEET NO.

5

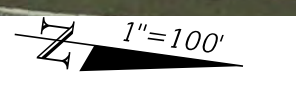
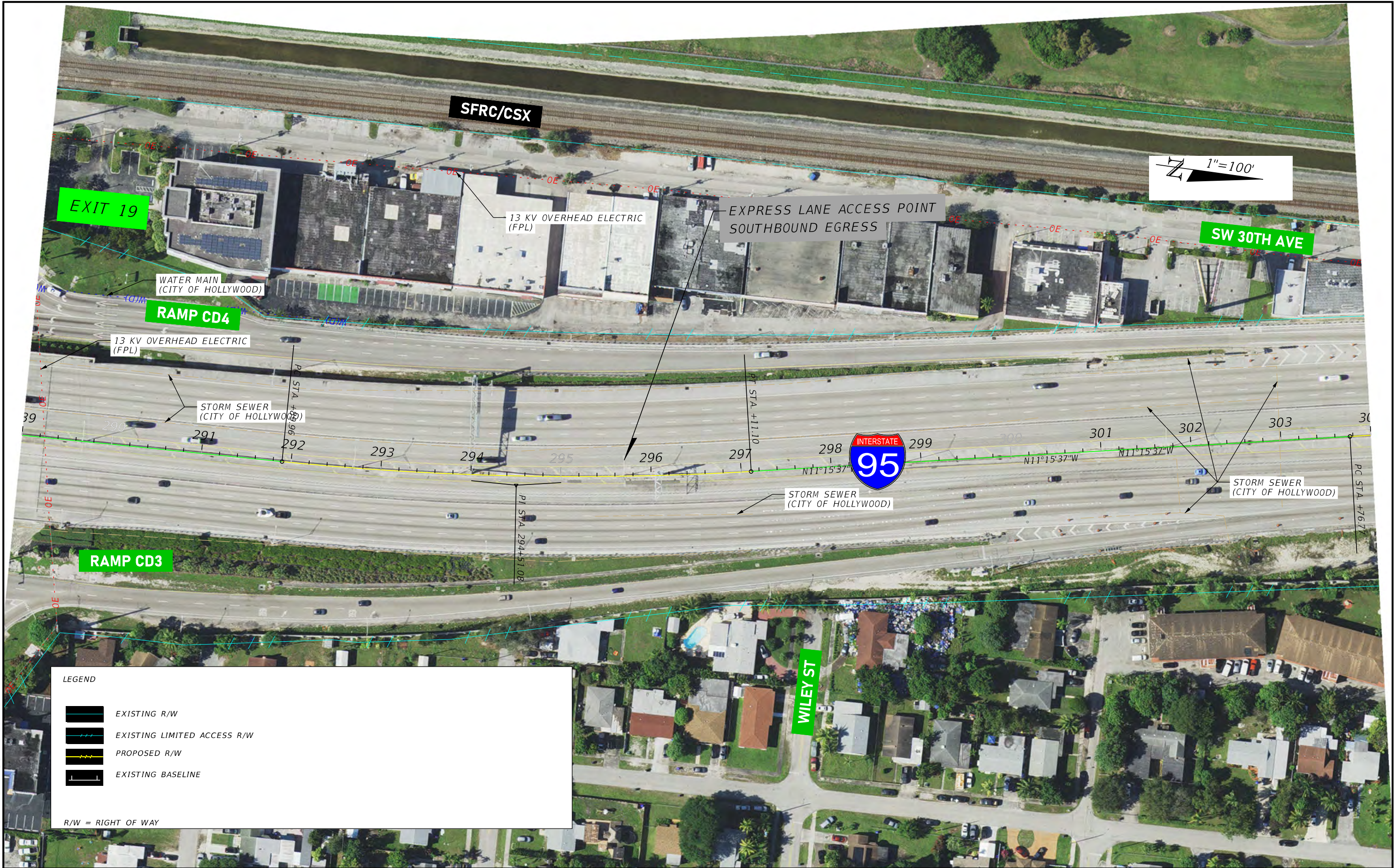


1"=100'





**LEGEND**

- EXISTING R/W
- EXISTING LIMITED ACCESS R/W
- PROPOSED R/W
- EXISTING BASELINE

R/W = RIGHT OF WAY







**LEGEND**

-  EXISTING R/W
-  EXISTING LIMITED ACCESS R/W
-  PROPOSED R/W
-  EXISTING BASELINE

R/W = RIGHT OF WAY



LEGEND

-  EXISTING R/W
-  EXISTING LIMITED ACCESS R/W
-  PROPOSED R/W
-  EXISTING BASELINE

R/W = RIGHT OF WAY



FLORIDA DEPARTMENT OF TRANSPORTATION  
DISTRICT FOUR  
3400 WEST COMMERCIAL BOULEVARD  
FORT LAUDERDALE, FL 33309

JANUARY 2026



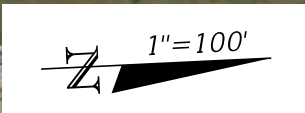
**I-95 (SR 9) PROJECT DEVELOPMENT & ENVIRONMENT STUDY**  
From Miami-Dade/Broward County Line to North of Griffin Road  
FPID No.: 439170-1-22-02  
ETDM No.: 14254

**I-95 (SR 9)  
EXISTING UTILITIES**

SHEET NO.  
**8**

ORANGEBROOK GOLF & COUNTRY CLUB

SFRC/CSX







STORM SEWER (CITY OF HOLLYWOOD)

STORM SEWER (CITY OF HOLLYWOOD)



LEGEND

-  EXISTING R/W
-  EXISTING LIMITED ACCESS R/W
-  PROPOSED R/W
-  EXISTING BASELINE

R/W = RIGHT OF WAY

S 29TH CT

S 29TH TERR

MONROE ST



FLORIDA DEPARTMENT OF TRANSPORTATION  
DISTRICT FOUR  
3400 WEST COMMERCIAL BOULEVARD  
FORT LAUDERDALE, FL 33309

JANUARY 2026

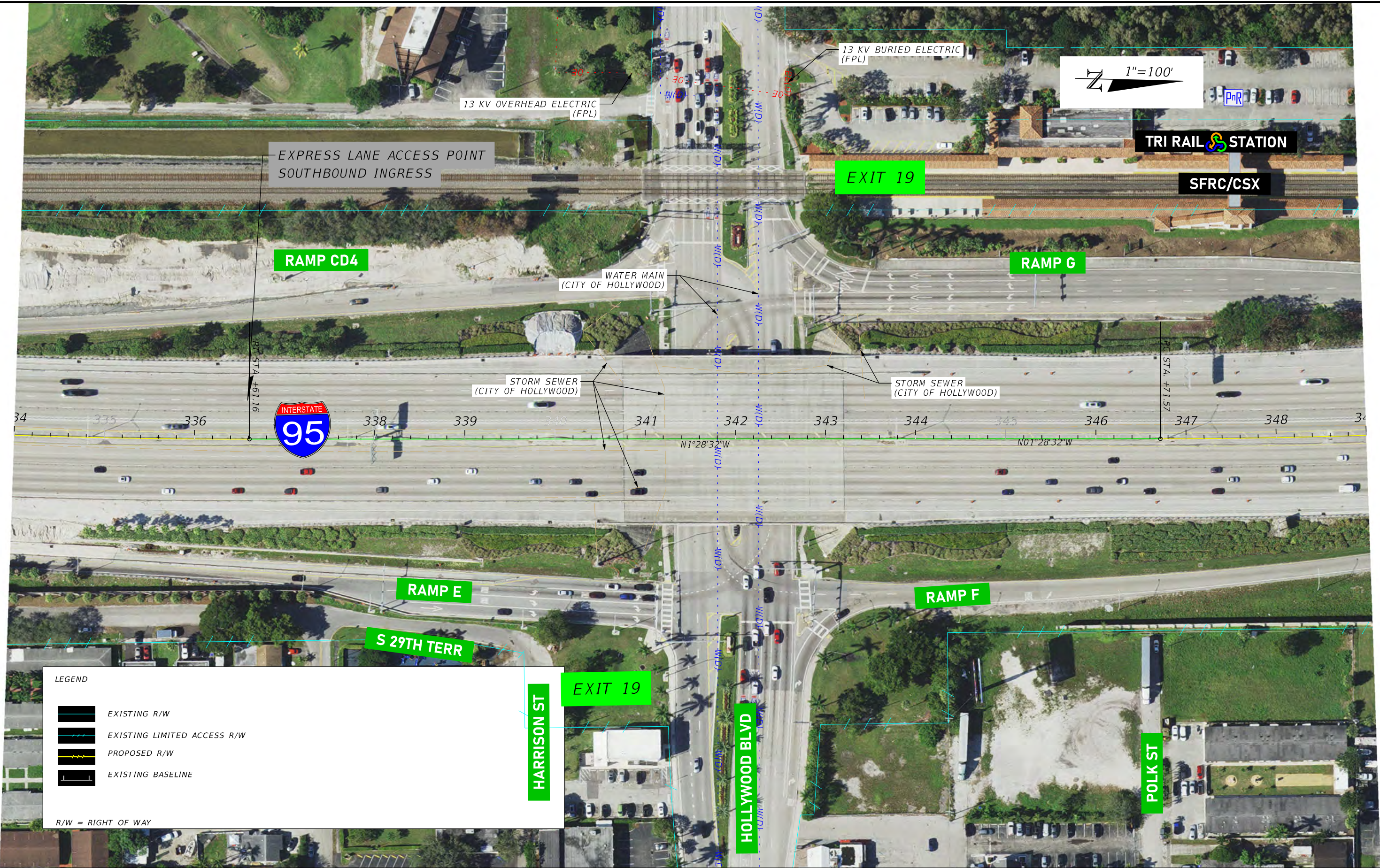


I-95 (SR 9) PROJECT DEVELOPMENT & ENVIRONMENT STUDY  
From Miami-Dade/Broward County Line to North of Griffin Road  
FPID No.: 439170-I-22-02  
ETDM No.: 14254

I-95 (SR 9)  
EXISTING UTILITIES

SHEET NO.

9



1"=100'

TRI RAIL STATION

SFRC/CSX

EXIT 19

RAMP G

RAMP CD4

13 KV OVERHEAD ELECTRIC (FPL)

13 KV BURIED ELECTRIC (FPL)

WATER MAIN (CITY OF HOLLYWOOD)

STORM SEWER (CITY OF HOLLYWOOD)

STORM SEWER (CITY OF HOLLYWOOD)



RAMP E

RAMP F

S 29TH TERR

EXIT 19

HARRISON ST

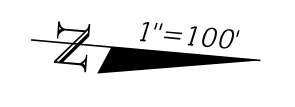
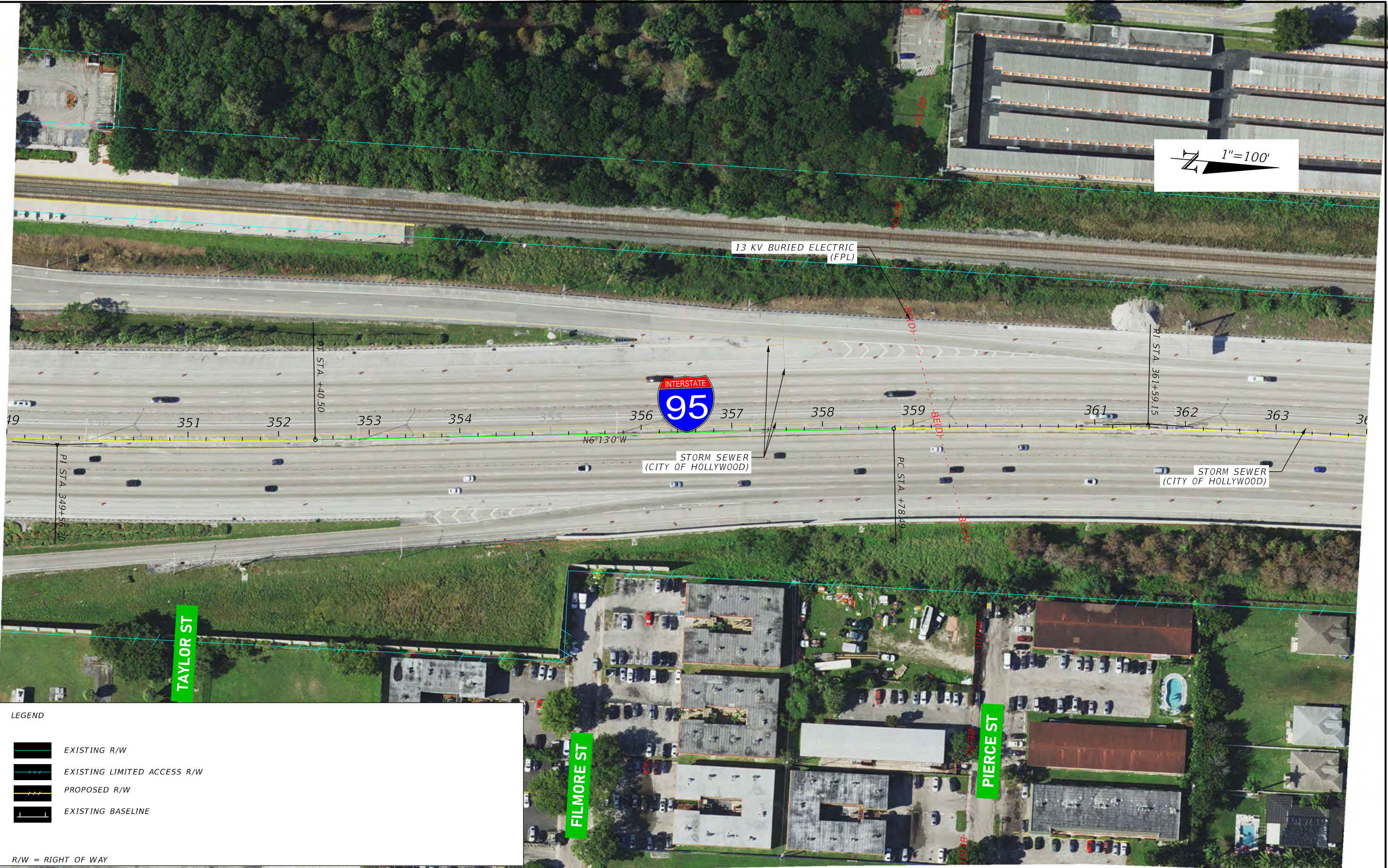
HOLLYWOOD BLVD

POLK ST

**LEGEND**

- EXISTING R/W
- EXISTING LIMITED ACCESS R/W
- PROPOSED R/W
- EXISTING BASELINE

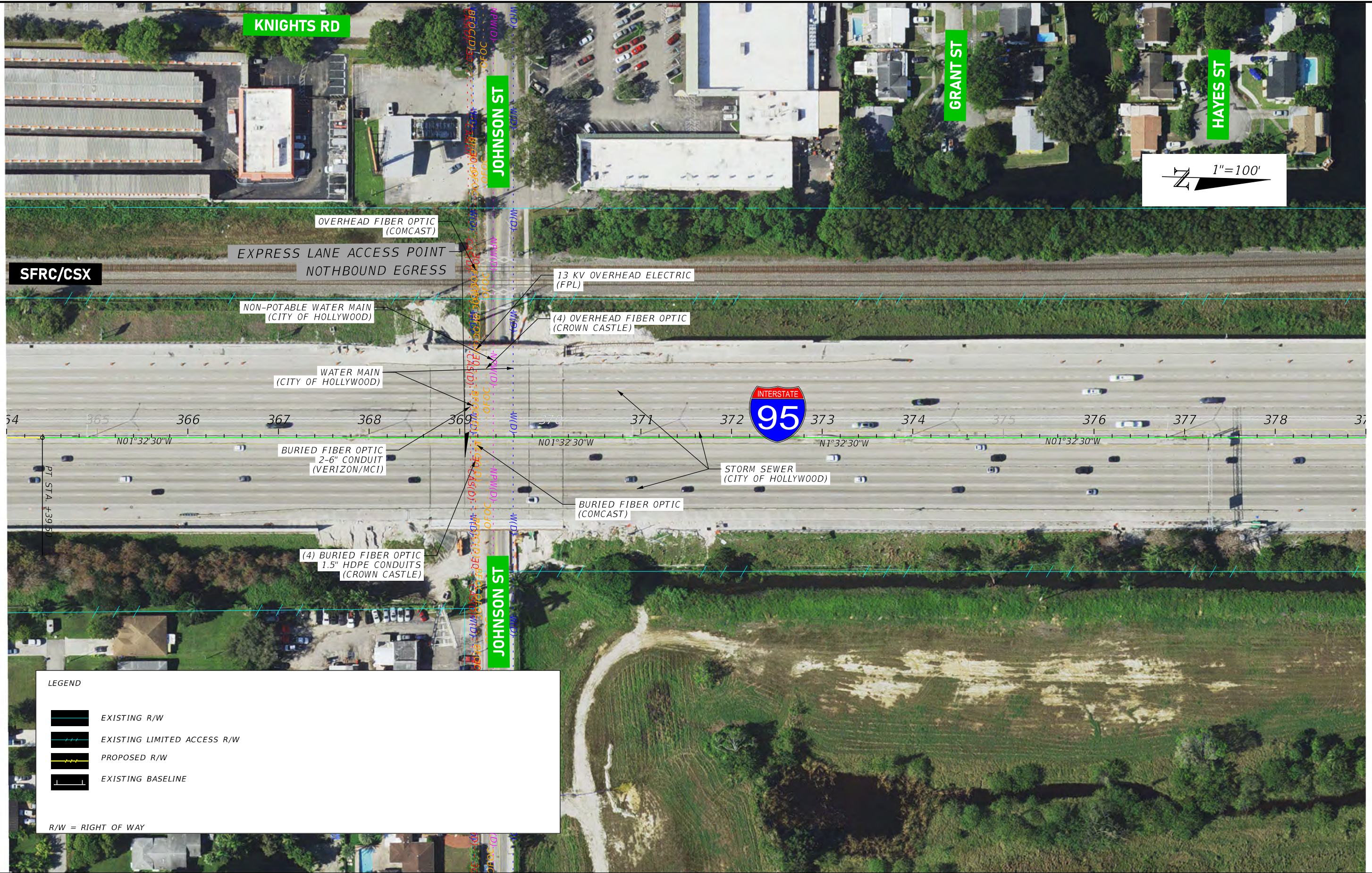
R/W = RIGHT OF WAY



**LEGEND**

- EXISTING R/W
- EXISTING LIMITED ACCESS R/W
- PROPOSED R/W
- EXISTING BASELINE

R/W = RIGHT OF WAY



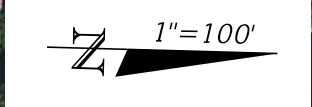
**KNIGHTS RD**

**JOHNSON ST**

**GRANT ST**

**HAYES ST**

**SFRC/CSX**



OVERHEAD FIBER OPTIC (COMCAST)

EXPRESS LANE ACCESS POINT  
NOTHBOUND EGRESS

13 KV OVERHEAD ELECTRIC (FPL)

NON-POTABLE WATER MAIN (CITY OF HOLLYWOOD)

(4) OVERHEAD FIBER OPTIC (CROWN CASTLE)

WATER MAIN (CITY OF HOLLYWOOD)







BURIED FIBER OPTIC 2-6" CONDUIT (VERIZON/MCI)

STORM SEWER (CITY OF HOLLYWOOD)

BURIED FIBER OPTIC (COMCAST)

(4) BURIED FIBER OPTIC 1.5" HDPE CONDUITS (CROWN CASTLE)

**LEGEND**

-  EXISTING R/W
-  EXISTING LIMITED ACCESS R/W
-  PROPOSED R/W
-  EXISTING BASELINE

R/W = RIGHT OF WAY



FLORIDA DEPARTMENT OF TRANSPORTATION  
DISTRICT FOUR  
3400 WEST COMMERCIAL BOULEVARD  
FORT LAUDERDALE, FL 33309

JANUARY 2026



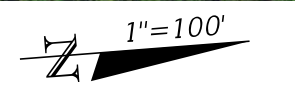
**I-95 (SR 9) PROJECT DEVELOPMENT & ENVIRONMENT STUDY**

From Miami-Dade/Broward County Line to North of Griffin Road  
FPID No.: 439170-I-22-02  
ETDM No.: 14254

**I-95 (SR 9)  
EXISTING UTILITIES**

SHEET NO.

12



**LEGEND**

- EXISTING R/W
- EXISTING LIMITED ACCESS R/W
- PROPOSED R/W
- EXISTING BASELINE

R/W = RIGHT OF WAY



FLORIDA DEPARTMENT OF TRANSPORTATION  
DISTRICT FOUR  
3400 WEST COMMERCIAL BOULEVARD  
FORT LAUDERDALE, FL 33309

JANUARY 2026



**I-95 (SR 9) PROJECT DEVELOPMENT & ENVIRONMENT STUDY**  
From Miami-Dade/Broward County Line to North of Griffin Road  
FPID No.: 439170-I-22-02  
ETDM No.: 14254

**I-95 (SR 9)  
EXISTING UTILITIES**





SHEET  
NO.  
**13**



1"=100'



LEGEND

-  EXISTING R/W
-  EXISTING LIMITED ACCESS R/W
-  PROPOSED R/W
-  EXISTING BASELINE

R/W = RIGHT OF WAY



FLORIDA DEPARTMENT OF TRANSPORTATION  
DISTRICT FOUR  
3400 WEST COMMERCIAL BOULEVARD  
FORT LAUDERDALE, FL 33309

JANUARY 2026



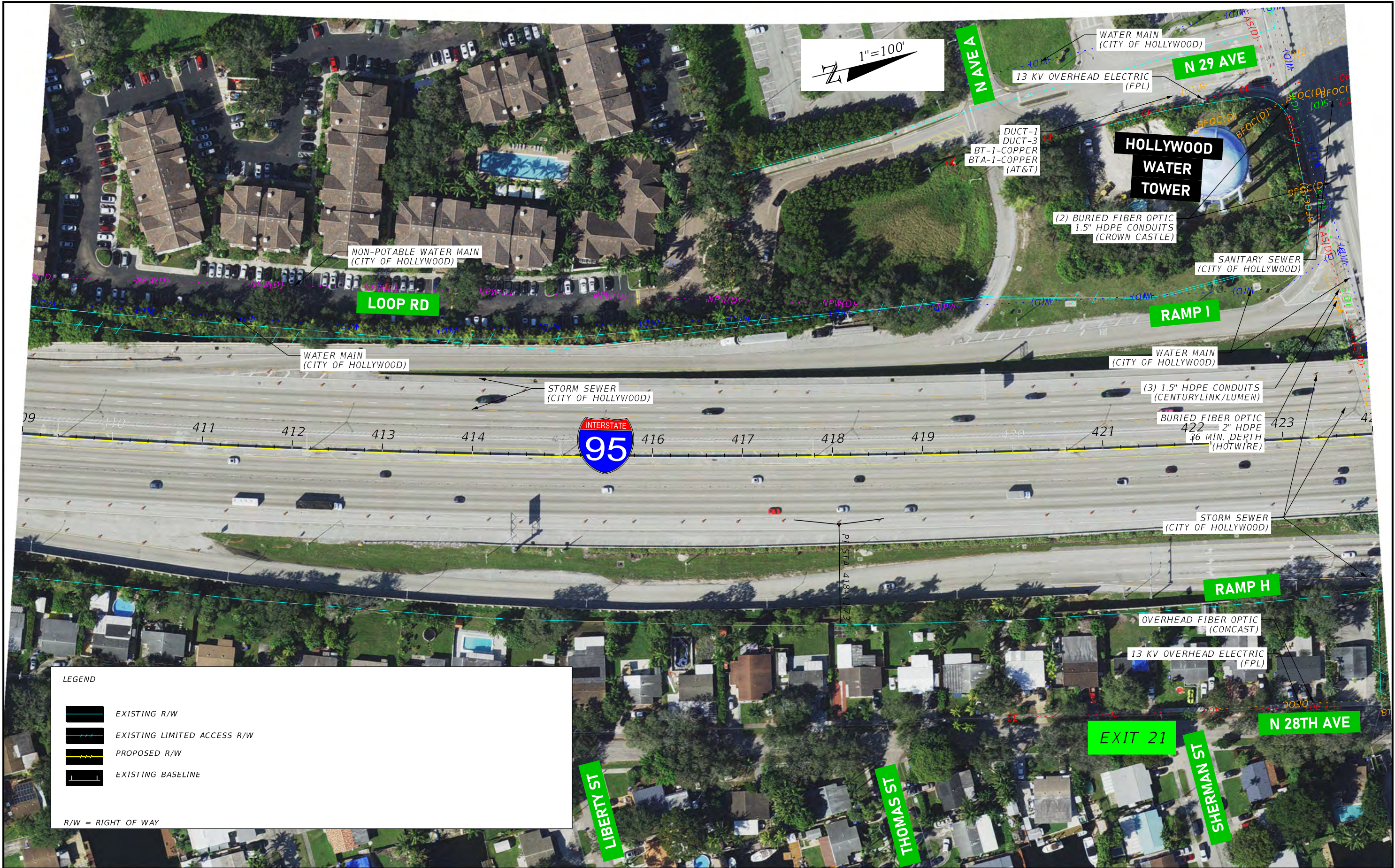
I-95 (SR 9) PROJECT DEVELOPMENT & ENVIRONMENT STUDY

From Miami-Dade/Broward County Line to North of Griffin Road  
FPID No.: 439170-I-22-02  
ETDM No.: 14254

I-95 (SR 9)  
EXISTING UTILITIES





SHEET NO.

14

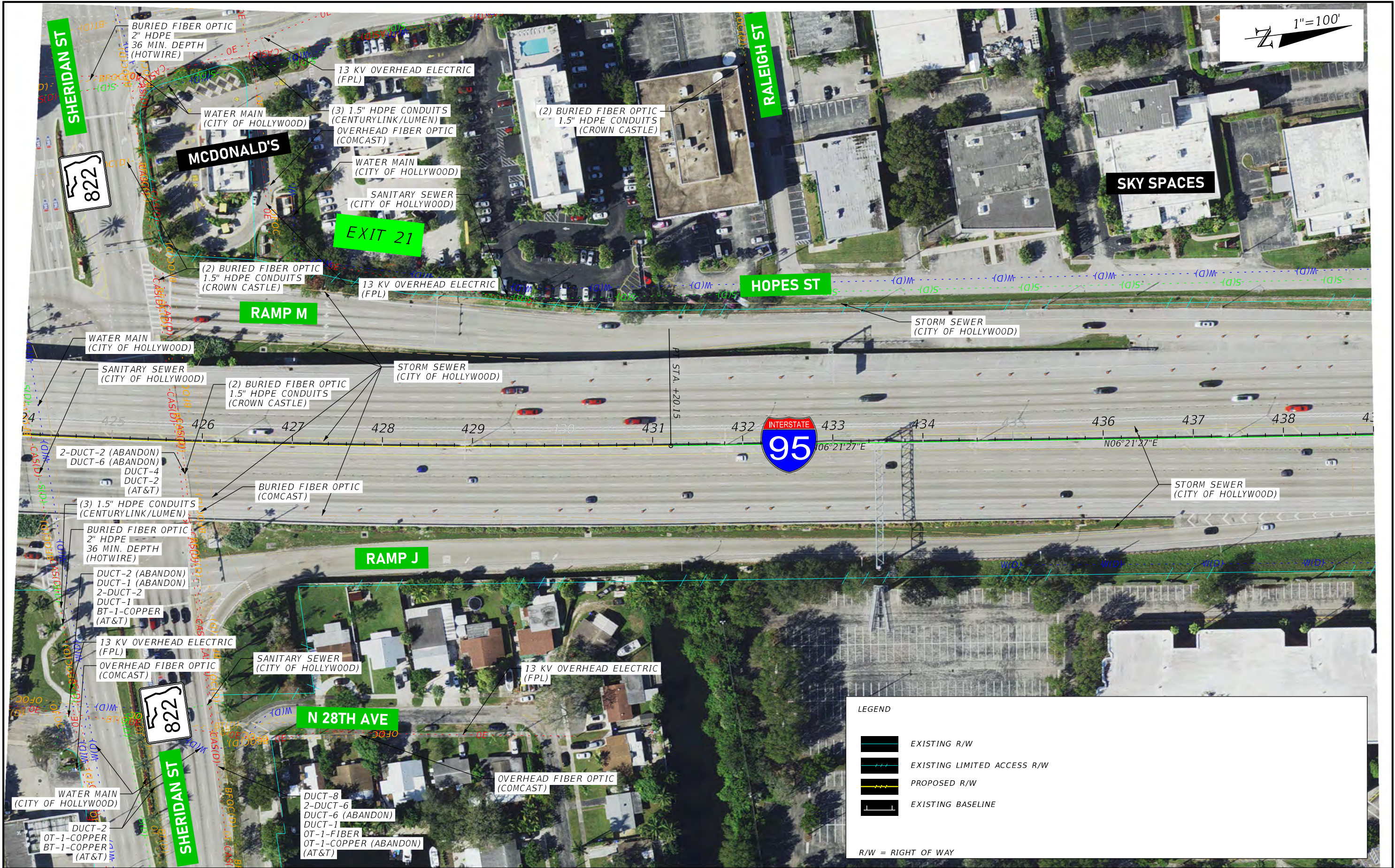


1"=100'

**LEGEND**

-  EXISTING R/W
-  EXISTING LIMITED ACCESS R/W
-  PROPOSED R/W
-  EXISTING BASELINE

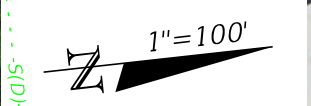
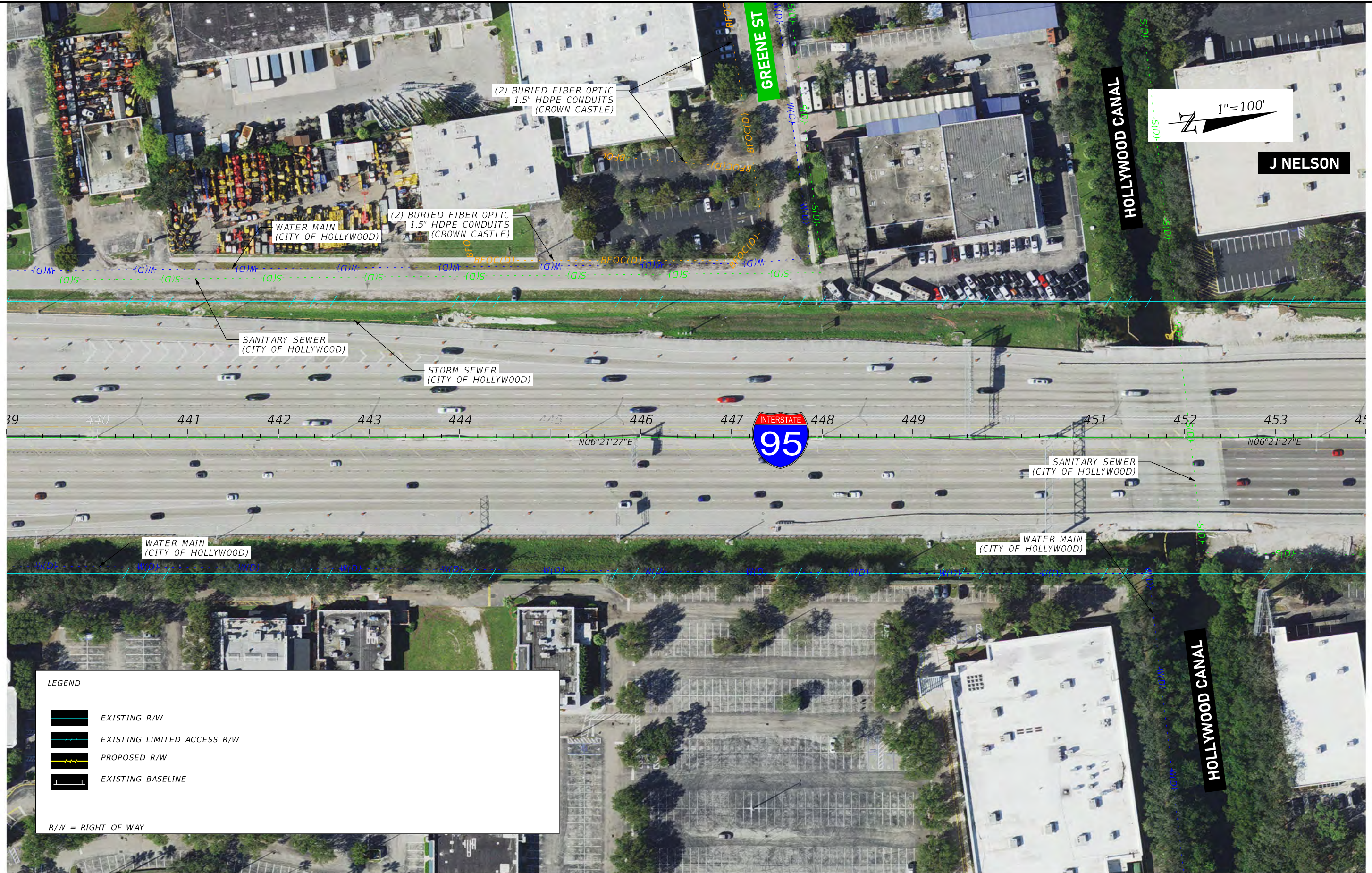
R/W = RIGHT OF WAY



**LEGEND**

- EXISTING R/W
- EXISTING LIMITED ACCESS R/W
- PROPOSED R/W
- EXISTING BASELINE

R/W = RIGHT OF WAY

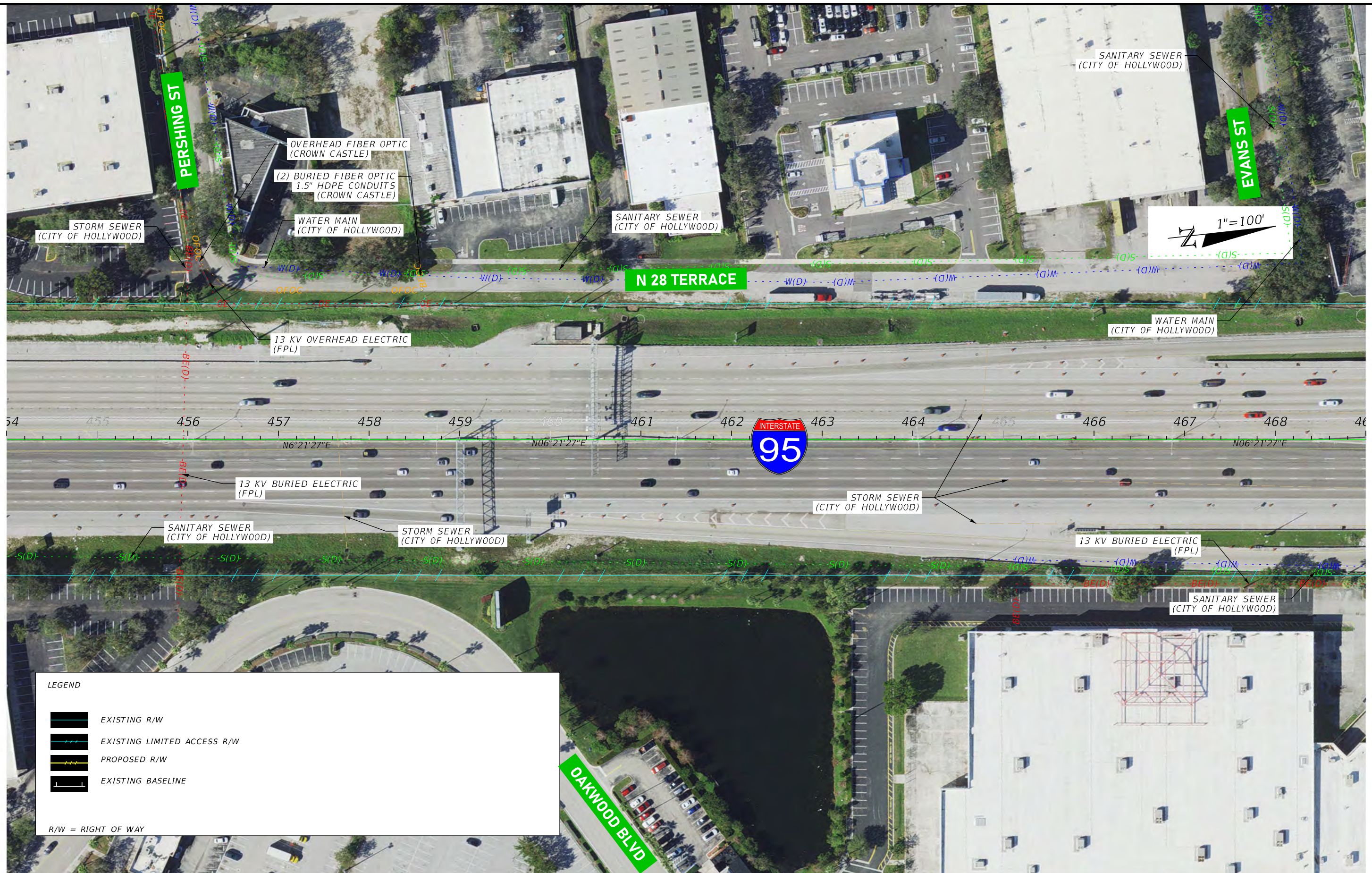


J NELSON





**LEGEND**

- EXISTING R/W
- EXISTING LIMITED ACCESS R/W
- PROPOSED R/W
- EXISTING BASELINE

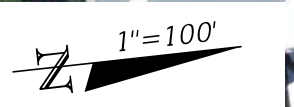
R/W = RIGHT OF WAY



**LEGEND**

-  EXISTING R/W
-  EXISTING LIMITED ACCESS R/W
-  PROPOSED R/W
-  EXISTING BASELINE

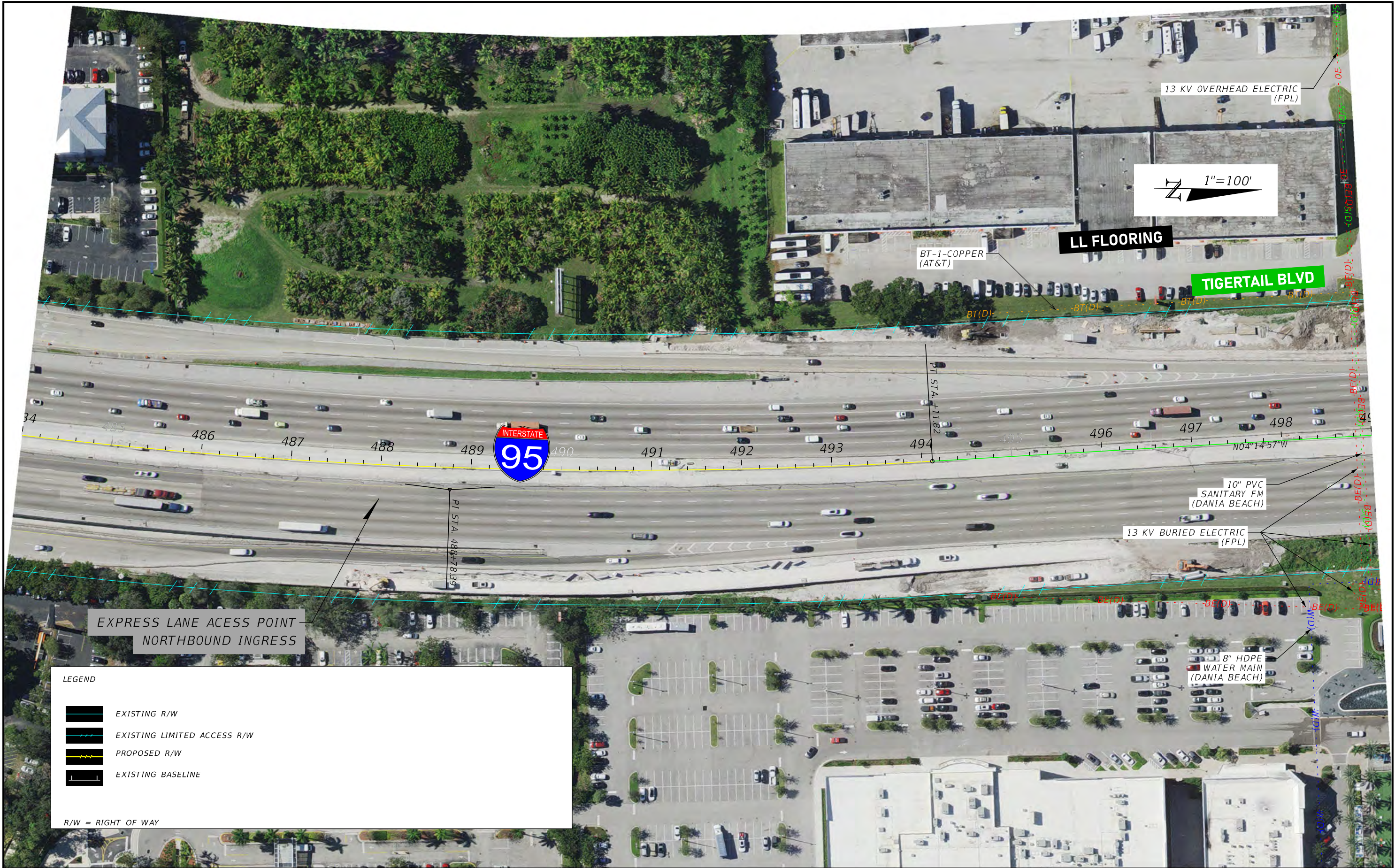
R/W = RIGHT OF WAY



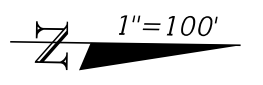
**LEGEND**

- EXISTING R/W
- EXISTING LIMITED ACCESS R/W
- PROPOSED R/W
- EXISTING BASELINE

R/W = RIGHT OF WAY



13 KV OVERHEAD ELECTRIC (FPL)



LL FLOORING

BT-1-COPPER (AT&T)

TIGERTAIL BLVD



10" PVC SANITARY FM (DANIA BEACH)

13 KV BURIED ELECTRIC (FPL)

8" HDPE WATER MAIN (DANIA BEACH)

EXPRESS LANE ACCESS POINT NORTHBOUND INGRESS

LEGEND

- EXISTING R/W
- EXISTING LIMITED ACCESS R/W
- PROPOSED R/W
- EXISTING BASELINE

R/W = RIGHT OF WAY



FLORIDA DEPARTMENT OF TRANSPORTATION  
DISTRICT FOUR  
3400 WEST COMMERCIAL BOULEVARD  
FORT LAUDERDALE, FL 33309

JANUARY 2026



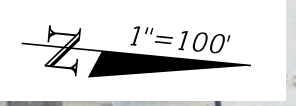
I-95 (SR 9) PROJECT DEVELOPMENT & ENVIRONMENT STUDY  
From Miami-Dade/Broward County Line to North of Griffin Road  
FPID No.: 439170-I-22-02  
ETDM No.: 14254

I-95 (SR 9)  
EXISTING UTILITIES

SHEET NO.  
20

TIGERTAIL BLVD

TESLA



OT-2-COPPER  
OT-1-COPPER  
(AT&T)  
13 KV OVERHEAD ELECTRIC  
(FPL)

EXPRESS LANE ACCESS POINT  
SOUTHBOUND EGRESS

BT-4-COPPER  
(AT&T)

8" PVC  
WATER MAIN  
(DANIA BEACH)

13 KV BURIED ELECTRIC  
(FPL)

FLEX-PIPE-4IN  
DUCT-1  
DUCT-3  
BT-1-FIBER  
BTA-2-COPPER  
(AT&T)

13 KV OVERHEAD ELECTRIC  
(FPL)



230 KV OVERHEAD ELECTRIC  
(FPL)

13 KV BURIED ELECTRIC  
(FPL)

8" HDPE  
WATER MAIN  
(DANIA BEACH)

LEGEND

- EXISTING R/W
- EXISTING LIMITED ACCESS R/W
- PROPOSED R/W
- EXISTING BASELINE

R/W = RIGHT OF WAY



FLORIDA DEPARTMENT OF TRANSPORTATION  
DISTRICT FOUR  
3400 WEST COMMERCIAL BOULEVARD  
FORT LAUDERDALE, FL 33309

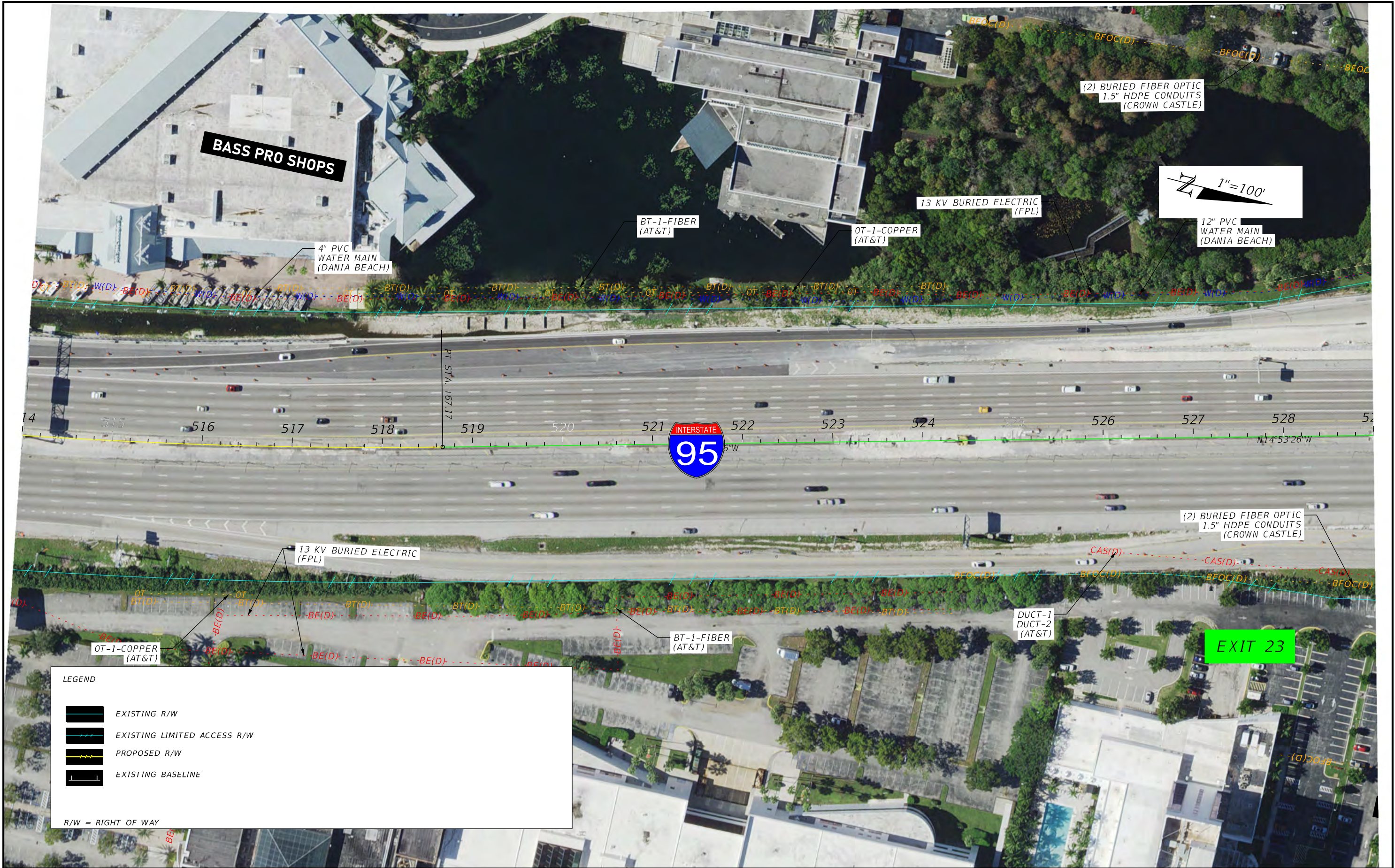
JANUARY 2026



I-95 (SR 9) PROJECT DEVELOPMENT & ENVIRONMENT STUDY  
From Miami-Dade/Broward County Line to North of Griffin Road  
FPID No.: 439170-1-22-02  
ETDM No.: 14254

I-95 (SR 9)  
EXISTING UTILITIES

SHEET  
NO.  
21



**BASS PRO SHOPS**

4" PVC WATER MAIN (DANIA BEACH)

BT-1-FIBER (AT&T)

OT-1-COPPER (AT&T)

13 KV BURIED ELECTRIC (FPL)

(2) BURIED FIBER OPTIC 1.5" HDPE CONDUITS (CROWN CASTLE)

1"=100'

12" PVC WATER MAIN (DANIA BEACH)

PT STA +67.17



13 KV BURIED ELECTRIC (FPL)

(2) BURIED FIBER OPTIC 1.5" HDPE CONDUITS (CROWN CASTLE)

OT-1-COPPER (AT&T)

BT-1-FIBER (AT&T)

DUCT-1 DUCT-2 (AT&T)

**EXIT 23**

**LEGEND**

- EXISTING R/W
- EXISTING LIMITED ACCESS R/W
- PROPOSED R/W
- EXISTING BASELINE

R/W = RIGHT OF WAY



FLORIDA DEPARTMENT OF TRANSPORTATION  
DISTRICT FOUR  
3400 WEST COMMERCIAL BOULEVARD  
FORT LAUDERDALE, FL 33309

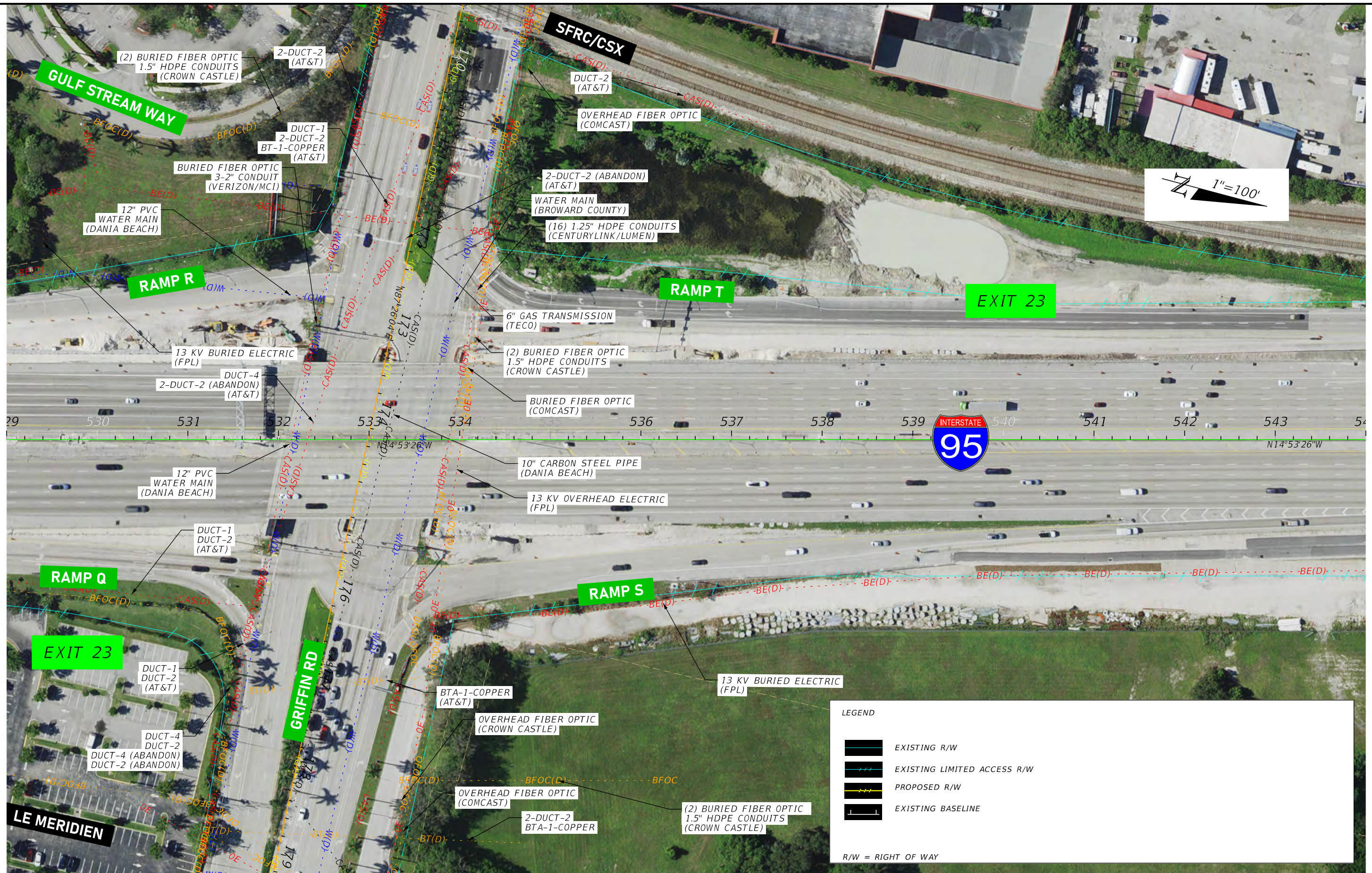
JANUARY 2026



**I-95 (SR 9) PROJECT DEVELOPMENT & ENVIRONMENT STUDY**  
From Miami-Dade/Broward County Line to North of Griffin Road  
FPID No.: 439170-1-22-02  
ETDM No.: 14254

**I-95 (SR 9)  
EXISTING UTILITIES**

SHEET NO.  
**22**



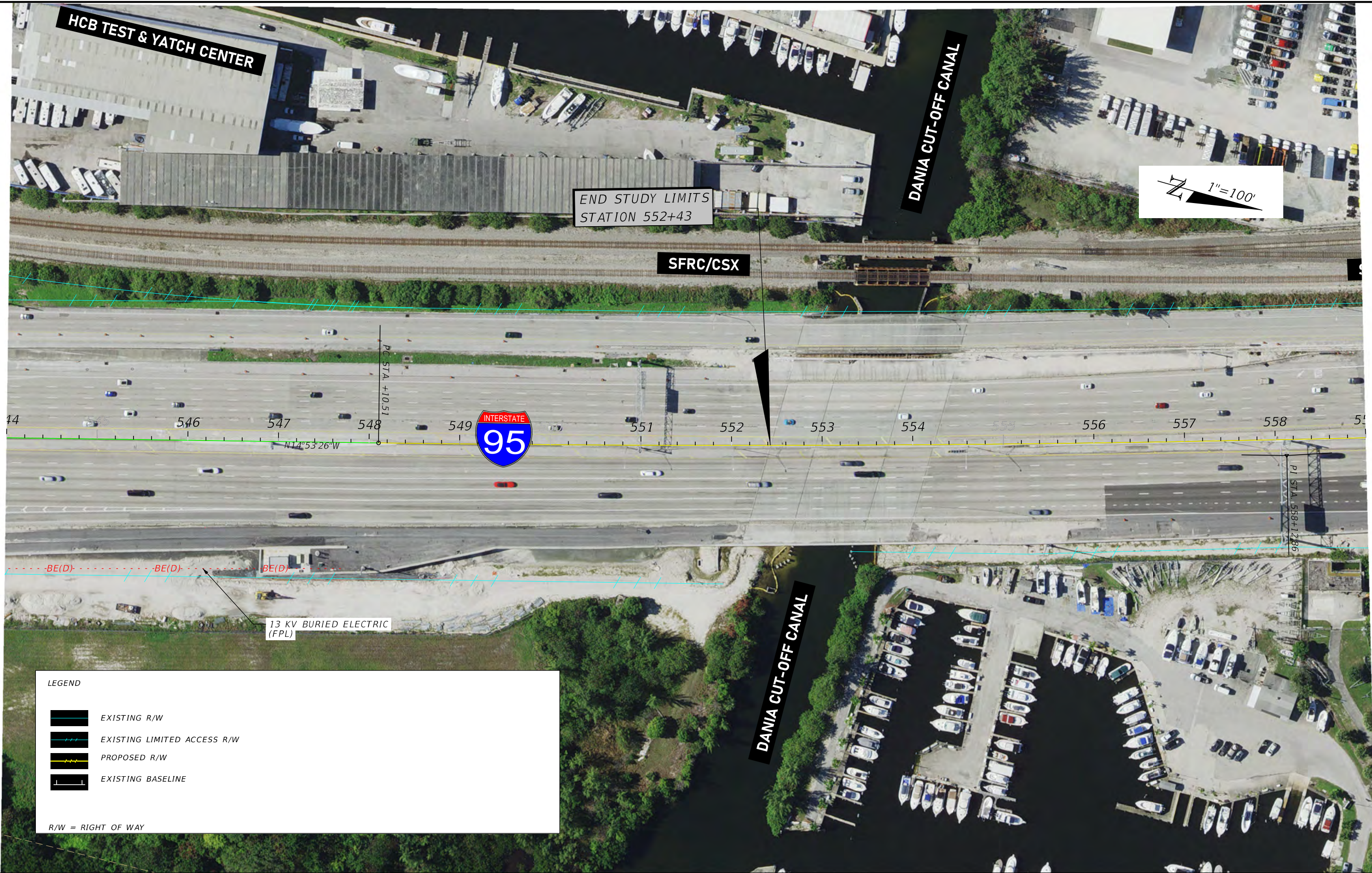
FLORIDA DEPARTMENT OF TRANSPORTATION  
 DISTRICT FOUR  
 3400 WEST COMMERCIAL BOULEVARD  
 FORT LAUDERDALE, FL 33309  
 JANUARY 2026



**I-95 (SR 9) PROJECT DEVELOPMENT & ENVIRONMENT STUDY**  
 From Miami-Dade/Broward County Line to North of Griffin Road  
 FPID No.: 439170-1-22-02  
 ETDM No.: 14254

**I-95 (SR 9)  
 EXISTING UTILITIES**

SHEET NO.  
**23**



FLORIDA DEPARTMENT OF TRANSPORTATION  
 DISTRICT FOUR  
 3400 WEST COMMERCIAL BOULEVARD  
 FORT LAUDERDALE, FL 33309

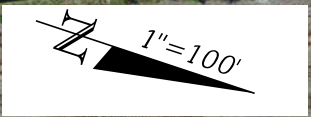
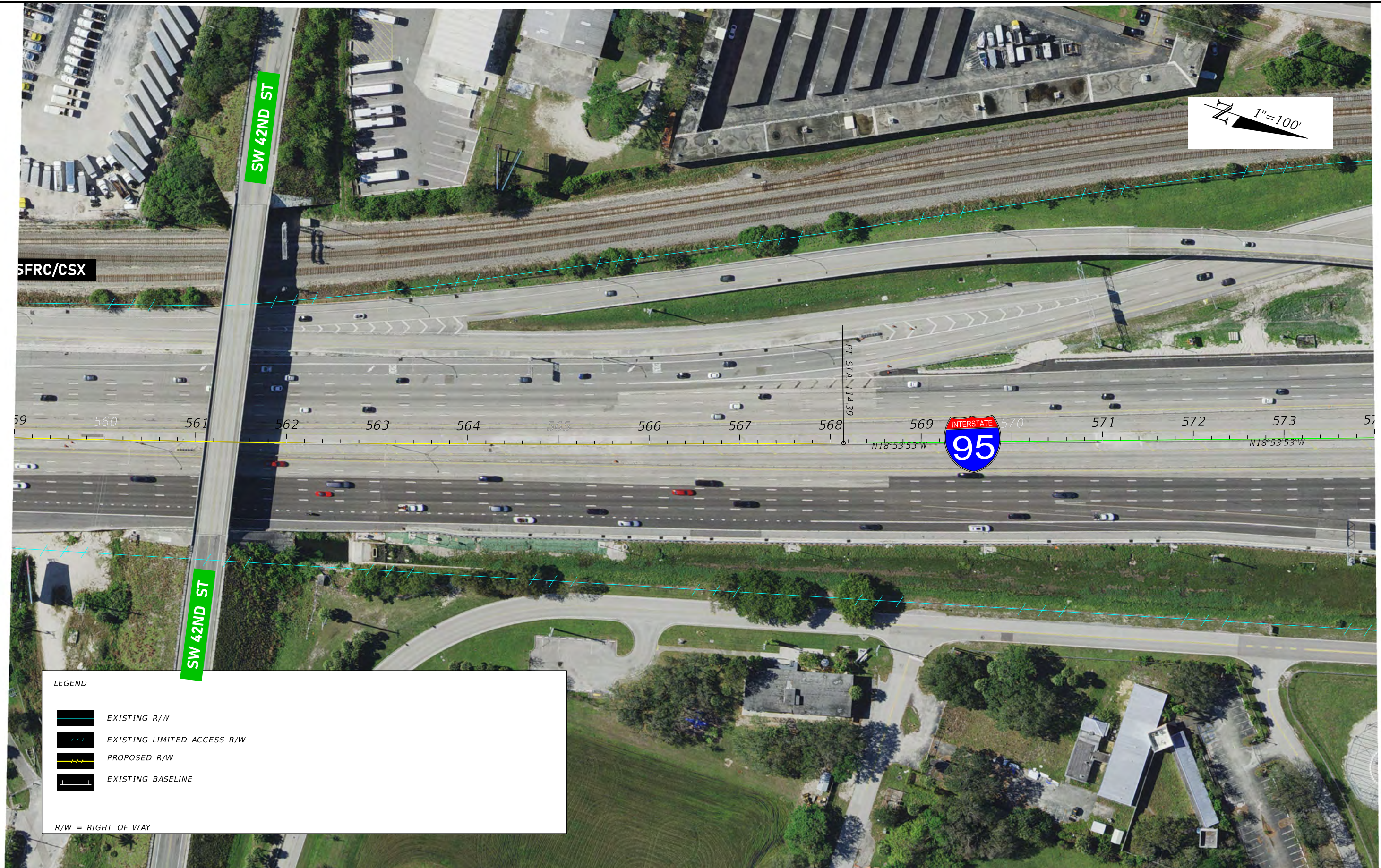
JANUARY 2026







**I-95 (SR 9) PROJECT DEVELOPMENT & ENVIRONMENT STUDY**  
 From Miami-Dade/Broward County Line to North of Griffin Road  
 FPID No.: 439170-I-22-02  
 ETDM No.: 14254

I-95 (SR 9)  
 EXISTING UTILITIES


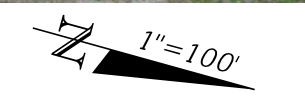
SHEET NO.  
 24







**LEGEND**

-  EXISTING R/W
-  EXISTING LIMITED ACCESS R/W
-  PROPOSED R/W
-  EXISTING BASELINE

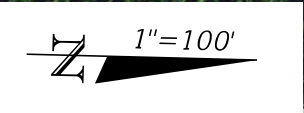

R/W = RIGHT OF WAY







**LEGEND**

-  EXISTING R/W
-  EXISTING LIMITED ACCESS R/W
-  PROPOSED R/W
-  EXISTING BASELINE

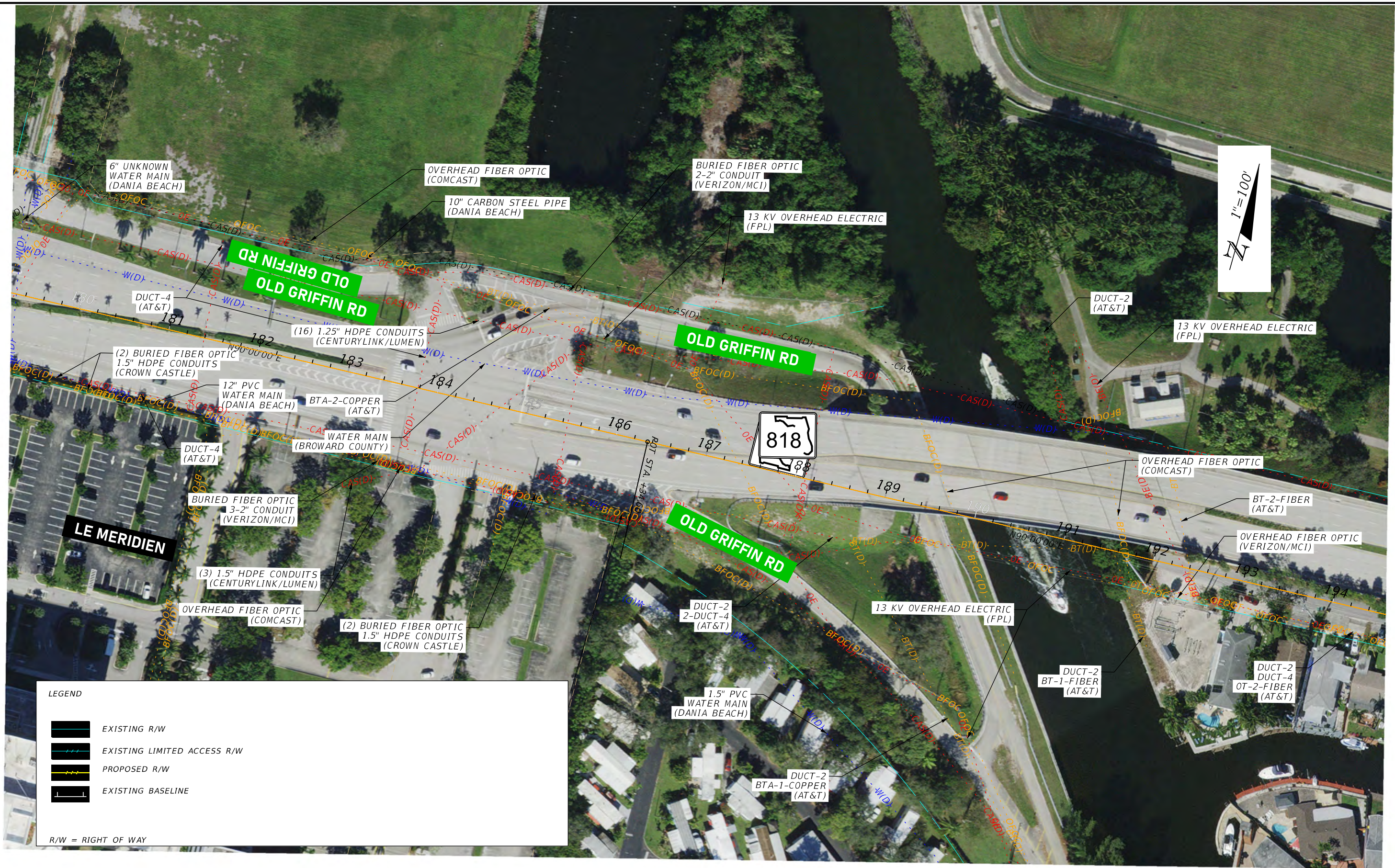
R/W = RIGHT OF WAY







**LEGEND**

-  EXISTING R/W
-  EXISTING LIMITED ACCESS R/W
-  PROPOSED R/W
-  EXISTING BASELINE

R/W = RIGHT OF WAY



**LEGEND**

-  EXISTING R/W
-  EXISTING LIMITED ACCESS R/W
-  PROPOSED R/W
-  EXISTING BASELINE

R/W = RIGHT OF WAY




FLORIDA DEPARTMENT OF TRANSPORTATION  
 DISTRICT FOUR  
 3400 WEST COMMERCIAL BOULEVARD  
 FORT LAUDERDALE, FL 33309  
 JANUARY 2026



**I-95 (SR 9) PROJECT DEVELOPMENT & ENVIRONMENT STUDY**  
 From Miami-Dade/Broward County Line to North of Griffin Road  
 FPID No.: 439170-1-22-02  
 ETDM No.: 14254

**GRIFFIN ROAD (SR 818)  
 EXISTING UTILITIES**





SHEET NO.  
**28**



1"=100'

OLD GRIFFIN RD

**LEGEND**

-  EXISTING R/W
-  EXISTING LIMITED ACCESS R/W
-  PROPOSED R/W
-  EXISTING BASELINE

R/W = RIGHT OF WAY



FLORIDA DEPARTMENT OF TRANSPORTATION  
 DISTRICT FOUR  
 3400 WEST COMMERCIAL BOULEVARD  
 FORT LAUDERDALE, FL 33309

JANUARY 2026



**I-95 (SR 9) PROJECT DEVELOPMENT & ENVIRONMENT STUDY**  
 From Miami-Dade/Broward County Line to North of Griffin Road  
 FPID No.: 439170-I-22-02  
 ETDM No.: 14254

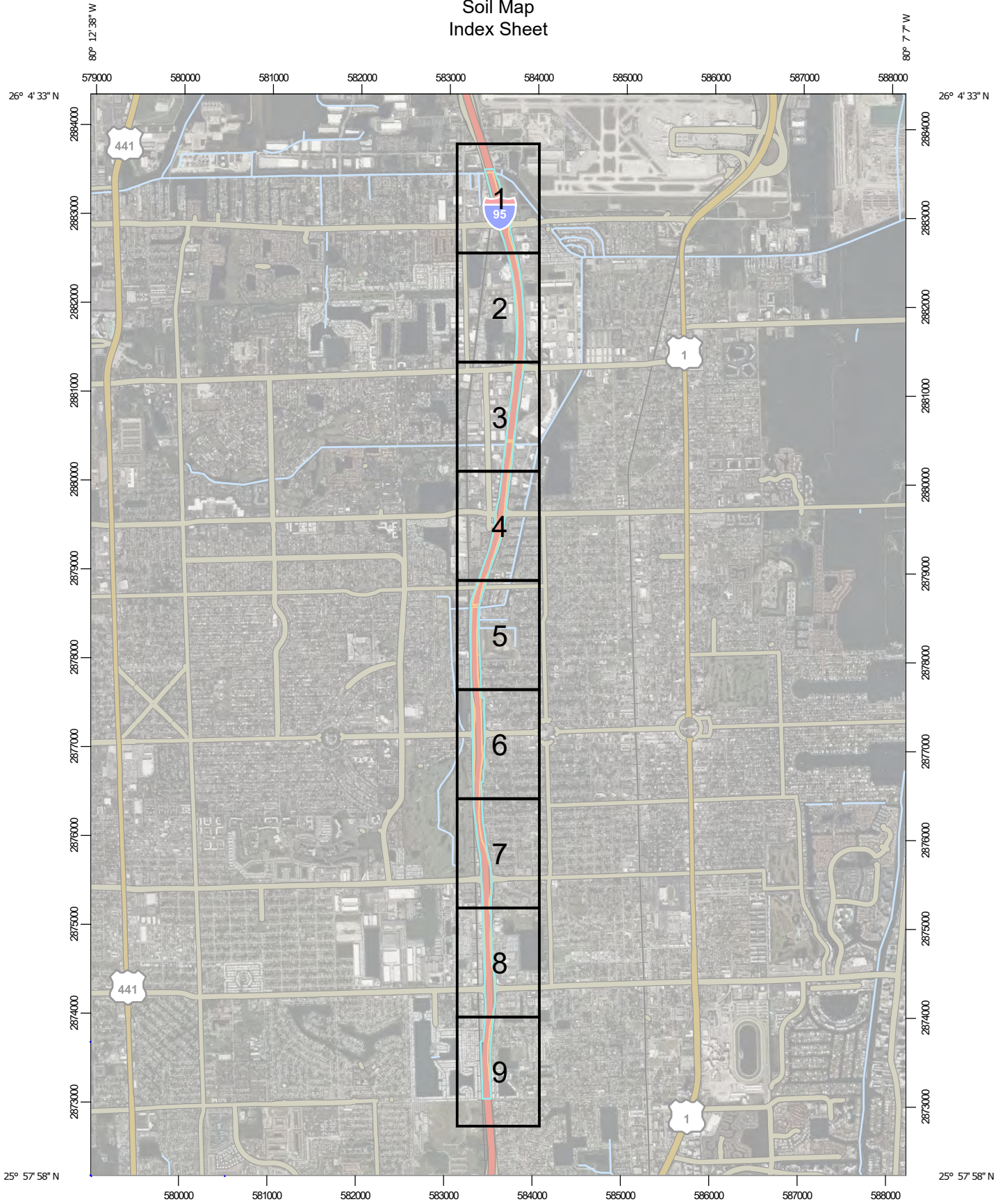
**GRIFFIN ROAD (SR 818)  
 EXISTING UTILITIES**

SHEET NO.  
**29**

---

**APPENDIX F**  
**USDA SOIL MAP**

Custom Soil Resource Report  
Soil Map  
Index Sheet



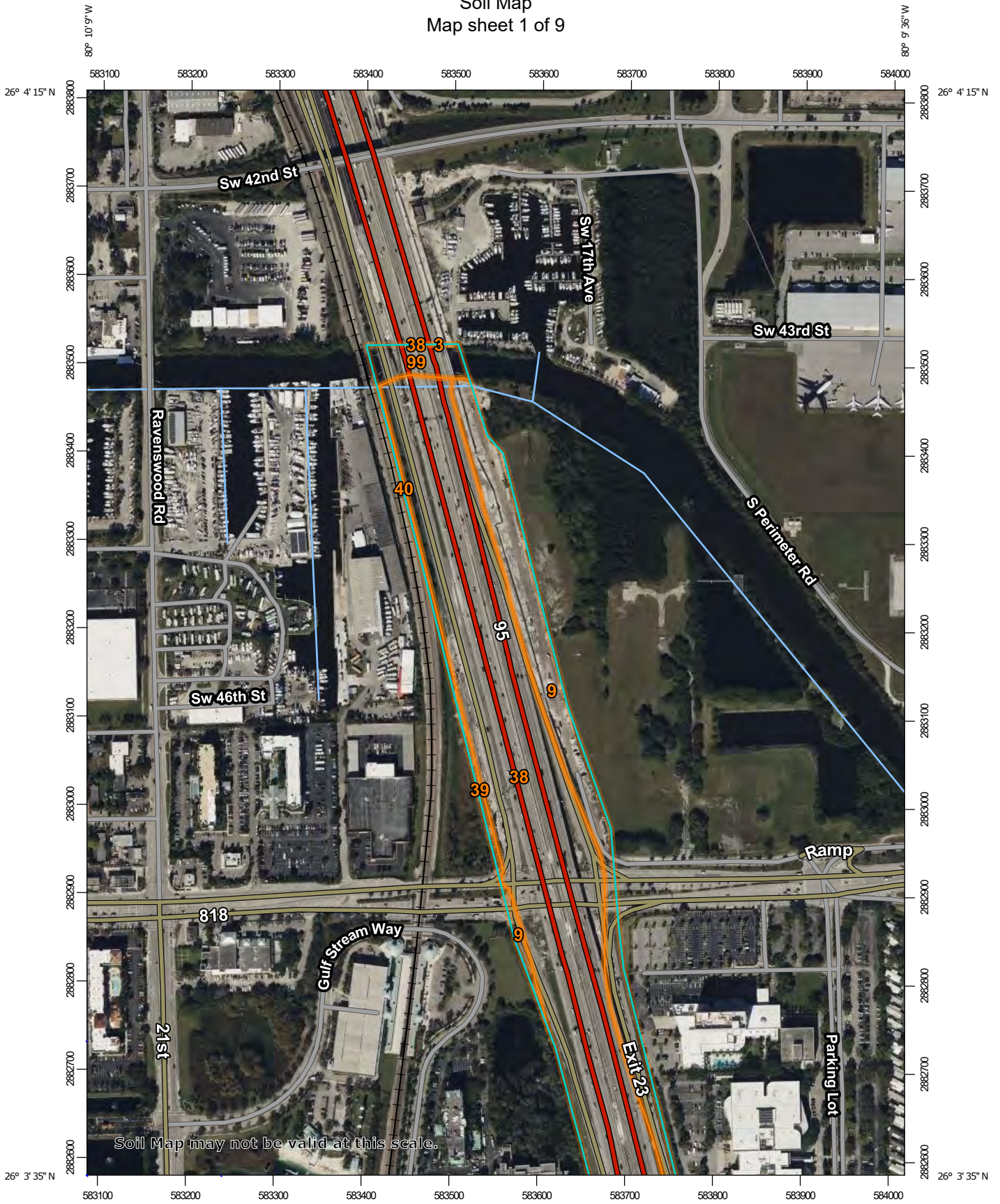
Map Scale: 1:59,400 if printed on A portrait (8.5" x 11") sheet.

0 500 1000 2000 3000 Meters

0 2500 5000 10000 15000 Feet

Map projection: Web Mercator Corner coordinates: WGS84 Edge tics: UTM Zone 17N WGS84

Custom Soil Resource Report  
Soil Map  
Map sheet 1 of 9



Joins sheet 2

Map Scale: 1:6,000 if printed on A portrait (8.5" x 11") sheet.

0 50 100 200 300 Meters

0 250 500 1000 1500 Feet


Map projection: Web Mercator Corner coordinates: WGS84 Edge tics: UTM Zone 17N WGS84

10

Map Sheet Location

Custom Soil Resource Report  
Soil Map  
Map sheet 2 of 9

Joins sheet 1



Soil Map may not be valid at this scale.

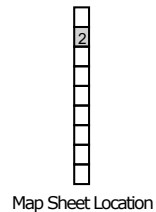
Joins sheet 3

Map Scale: 1:6,000 if printed on A portrait (8.5" x 11") sheet.

0 50 100 200 300 Meters

0 250 500 1000 1500 Feet

Map projection: Web Mercator Corner coordinates: WGS84 Edge tics: UTM Zone 17N WGS84

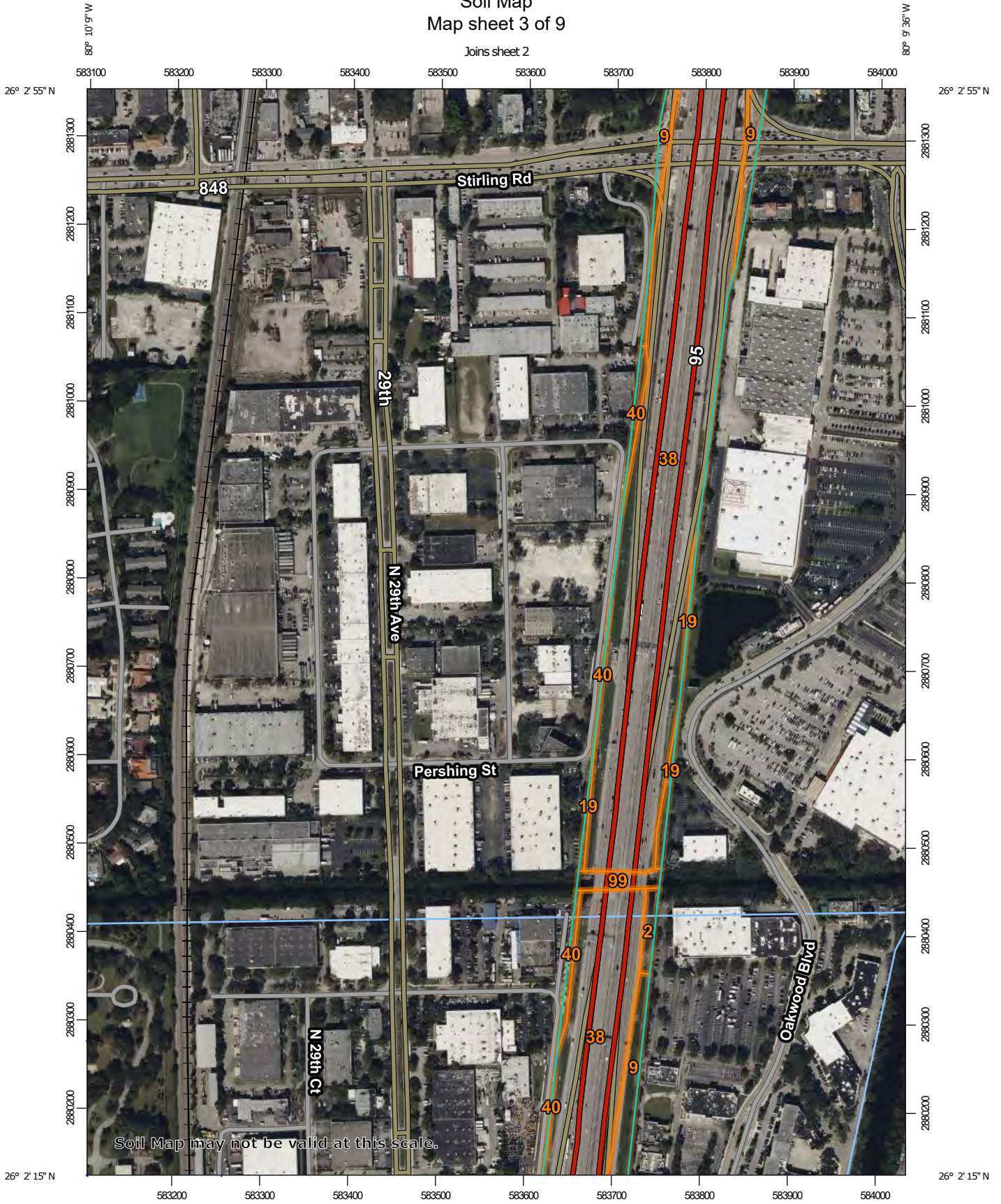


# Custom Soil Resource Report

## Soil Map

### Map sheet 3 of 9

Joins sheet 2



80° 10' 9" W

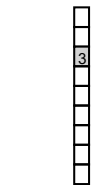


Map Scale: 1:6,000 if printed on A portrait (8.5" x 11") sheet.

0 50 100 200 300 Meters

0 250 500 1000 1500 Feet

Map projection: Web Mercator Corner coordinates: WGS84 Edge tics: UTM Zone 17N WGS84



Map Sheet Location

80° 9' 36" W

26° 2' 15" N

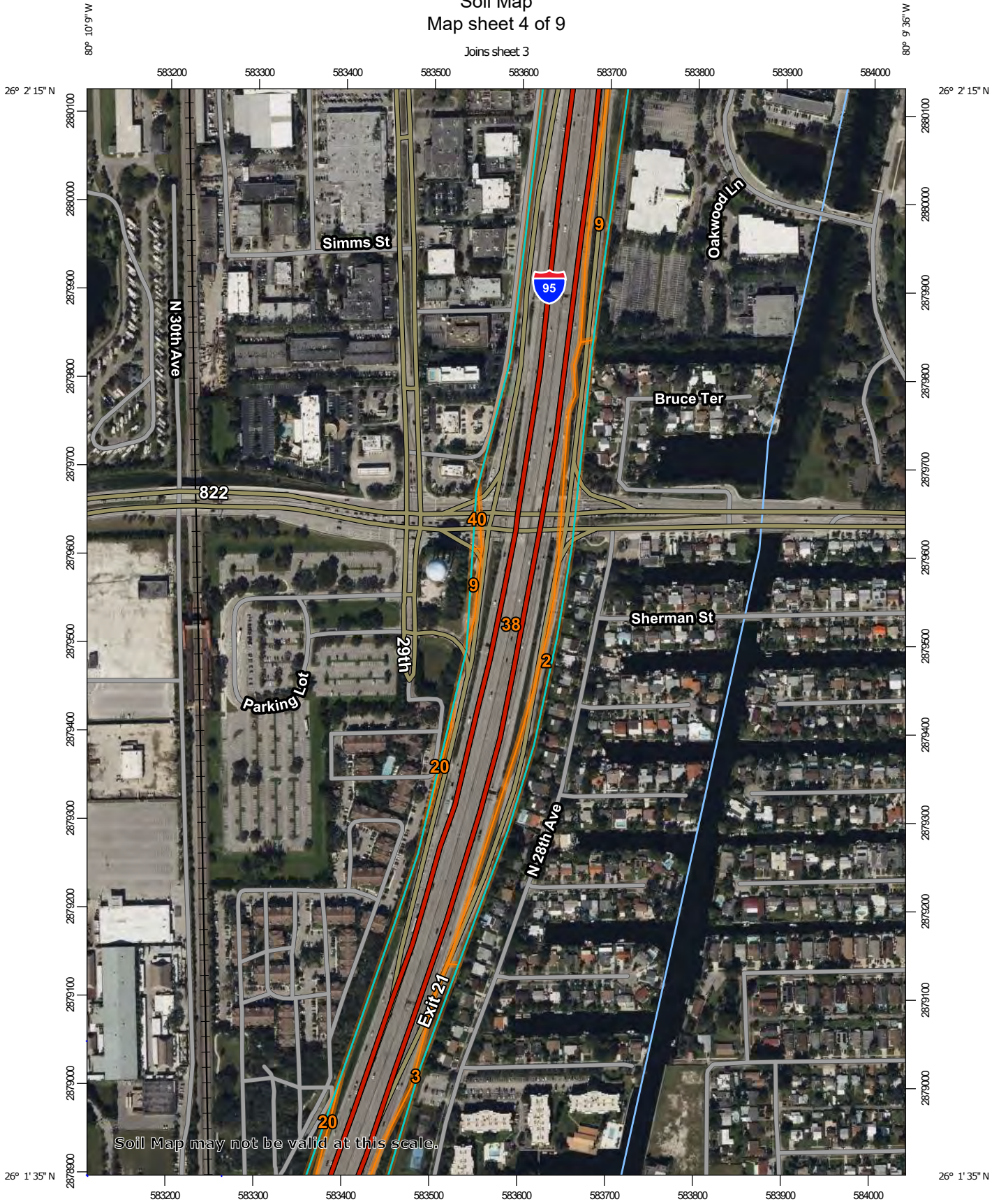
Joins sheet 4

# Custom Soil Resource Report

## Soil Map

### Map sheet 4 of 9

Joins sheet 3



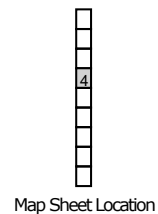
Joins sheet 5

Map Scale: 1:6,000 if printed on A portrait (8.5" x 11") sheet.

0 50 100 200 300 Meters

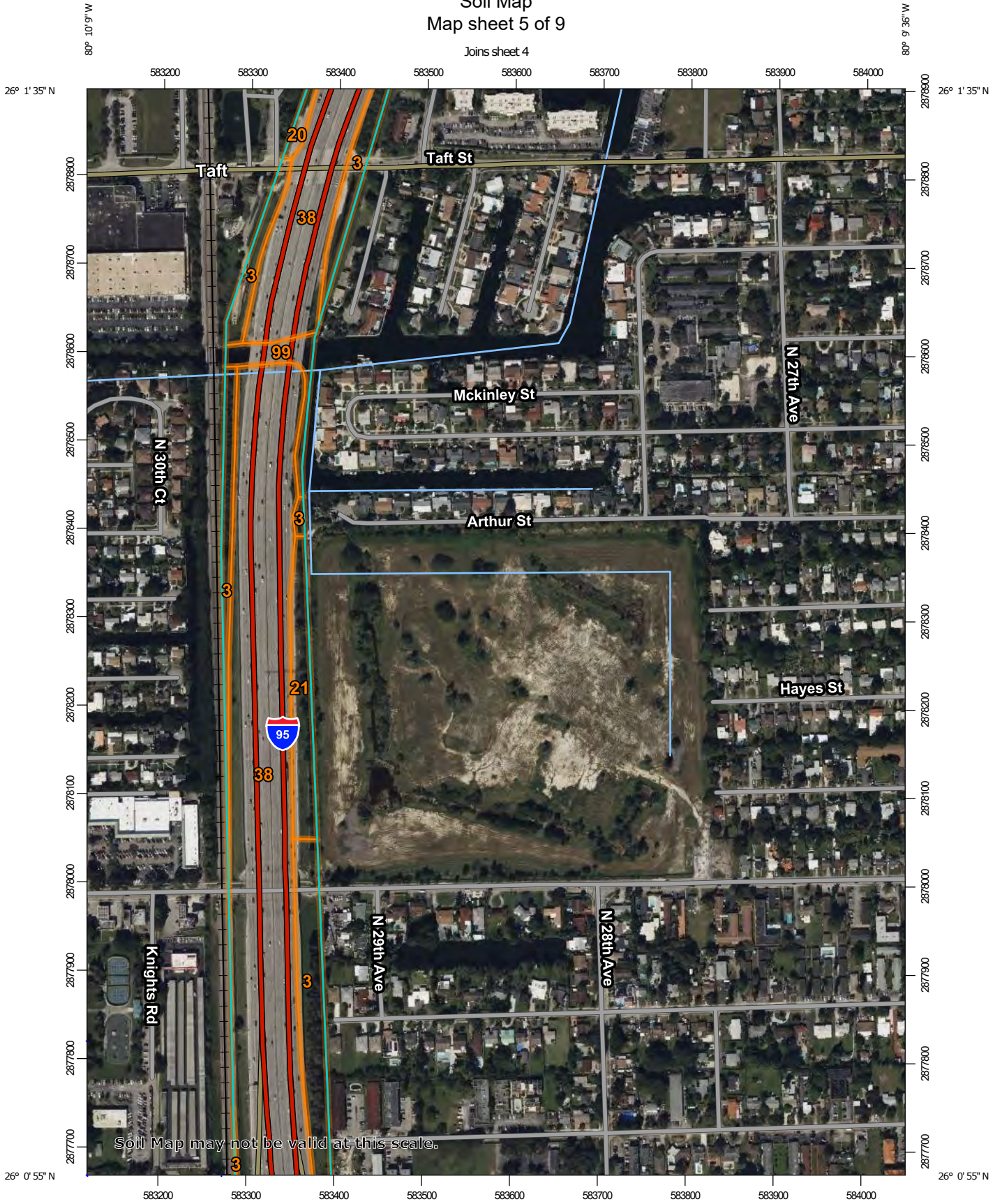
0 250 500 1000 1500 Feet

Map projection: Web Mercator Corner coordinates: WGS84 Edge tics: UTM Zone 17N WGS84



Custom Soil Resource Report  
Soil Map  
Map sheet 5 of 9

Joins sheet 4



Soil Map may not be valid at this scale.

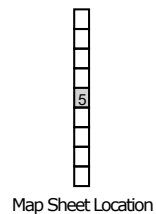
Joins sheet 6

Map Scale: 1:6,000 if printed on A portrait (8.5" x 11") sheet.

0 50 100 200 300 Meters

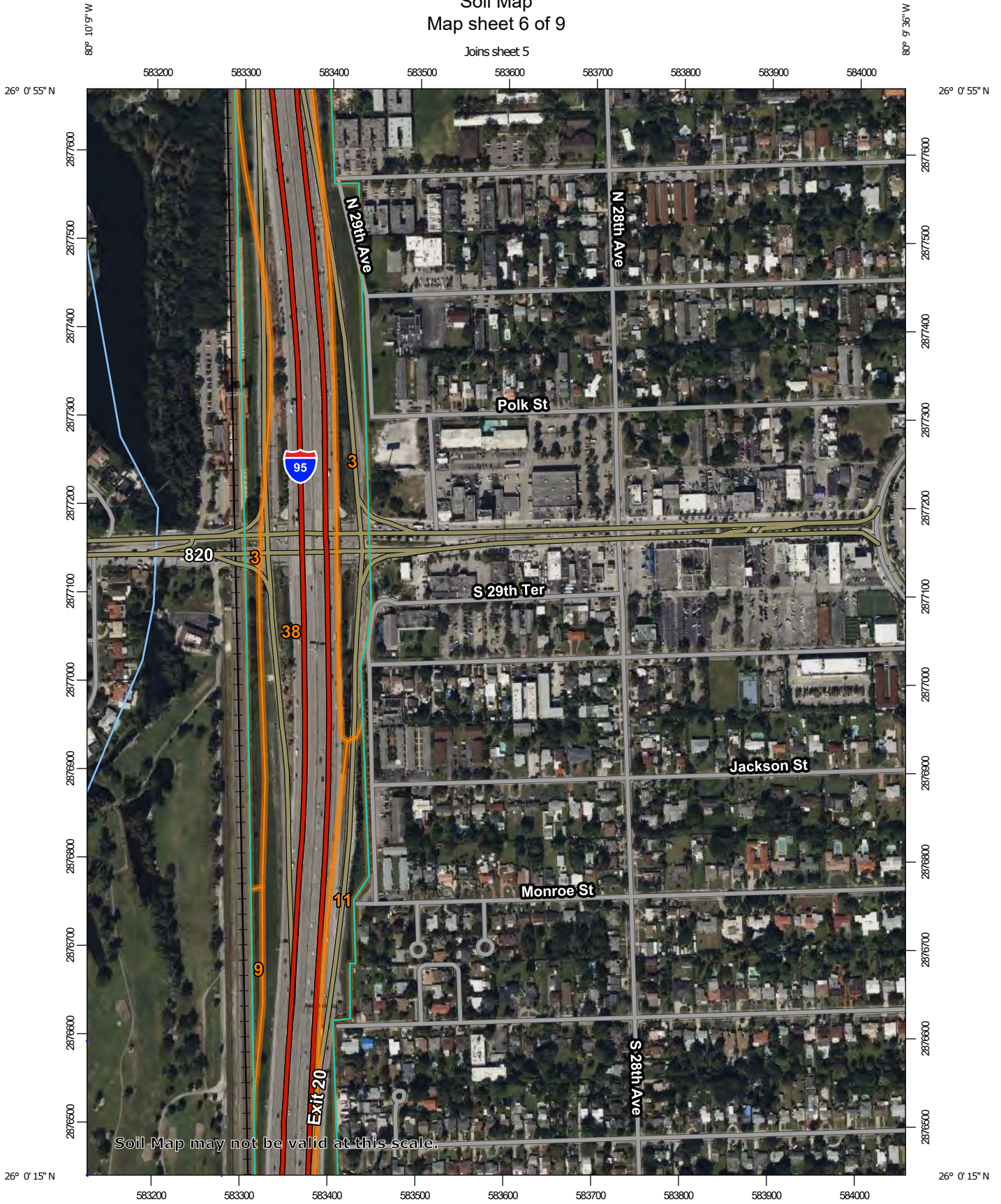
0 250 500 1000 1500 Feet

Map projection: Web Mercator Corner coordinates: WGS84 Edge tics: UTM Zone 17N WGS84



Custom Soil Resource Report  
Soil Map  
Map sheet 6 of 9

Joins sheet 5



Soil Map may not be valid at this scale.

Map Scale: 1:6,000 if printed on A portrait (8.5" x 11") sheet.

0 50 100 200 300 Meters

0 250 500 1000 1500 Feet

Map projection: Web Mercator Corner coordinates: WGS84 Edge tics: UTM Zone 17N WGS84

80° 10' 9" W

80° 9' 36" W

6

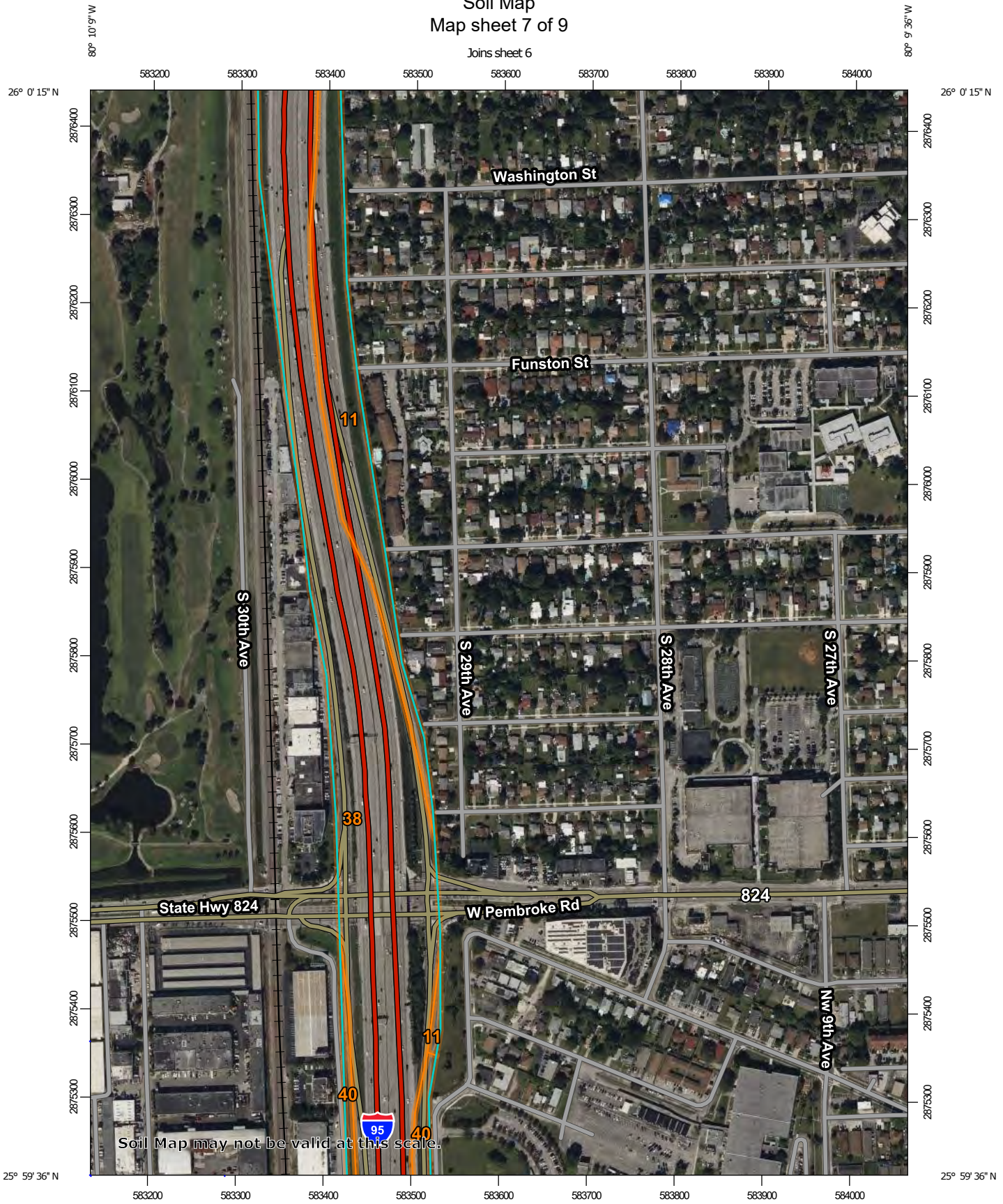
Map Sheet Location

# Custom Soil Resource Report

## Soil Map

### Map sheet 7 of 9

Joins sheet 6



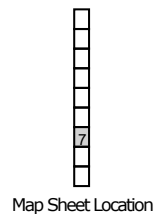
Joins sheet 8

Map Scale: 1:6,000 if printed on A portrait (8.5" x 11") sheet.

0 50 100 200 300 Meters

0 250 500 1000 1500 Feet

Map projection: Web Mercator Corner coordinates: WGS84 Edge tics: UTM Zone 17N WGS84

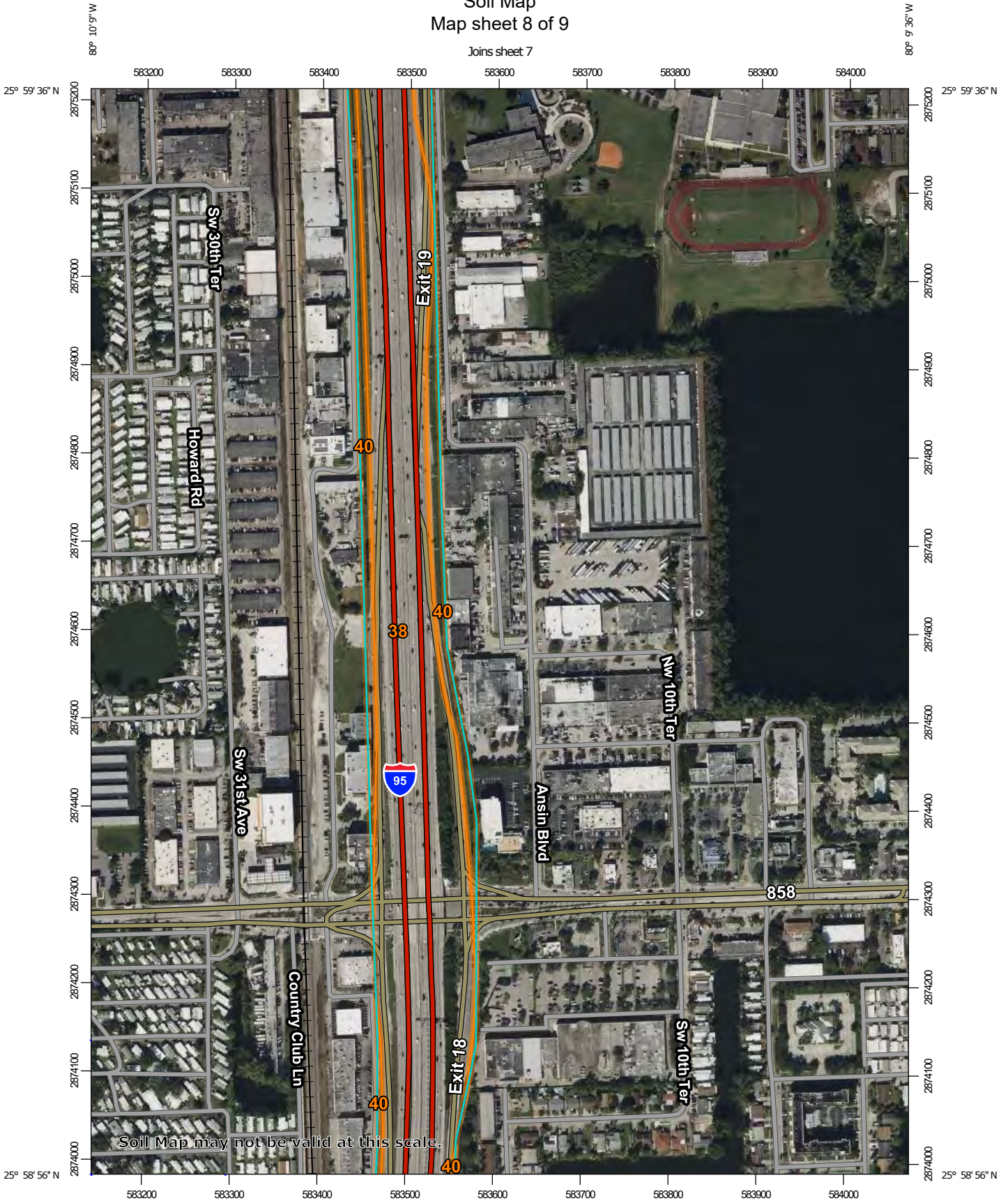


# Custom Soil Resource Report

## Soil Map

### Map sheet 8 of 9

Joins sheet 7



80° 10' 9" W



Map Scale: 1:6,000 if printed on A portrait (8.5" x 11") sheet.

0 50 100 200 300 Meters

0 250 500 1000 1500 Feet

Map projection: Web Mercator Corner coordinates: WGS84 Edge tics: UTM Zone 17N WGS84



80° 10' 9" W

583200 583300 583400 583500 583600 583700 583800 583900 584000

25° 59' 36" N

2875200  
2875100  
2875000  
2874900  
2874800  
2874700  
2874600  
2874500  
2874400  
2874300  
2874200  
2874100  
2874000

80° 9' 36" W

25° 59' 36" N

2875200  
2875100  
2875000  
2874900  
2874800  
2874700  
2874600  
2874500  
2874400  
2874300  
2874200  
2874100  
2874000

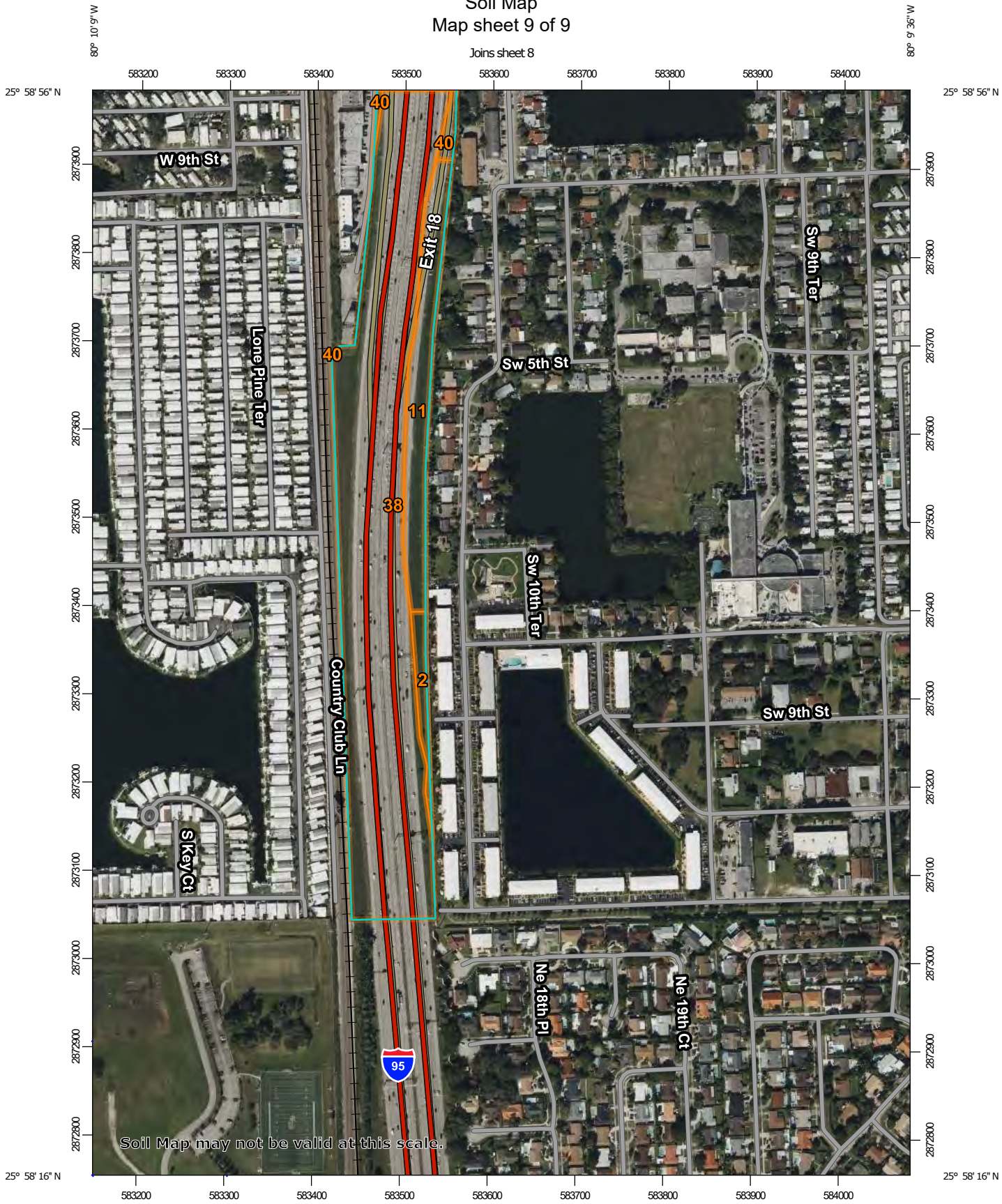
80° 10' 9" W

Joins sheet 9

80° 9' 36" W

Custom Soil Resource Report  
Soil Map  
Map sheet 9 of 9

Joins sheet 8



Soil Map may not be valid at this scale.

Map Scale: 1:6,000 if printed on A portrait (8.5" x 11") sheet.

0 50 100 200 300 Meters

0 250 500 1000 1500 Feet

Map projection: Web Mercator Corner coordinates: WGS84 Edge tics: UTM Zone 17N WGS84

