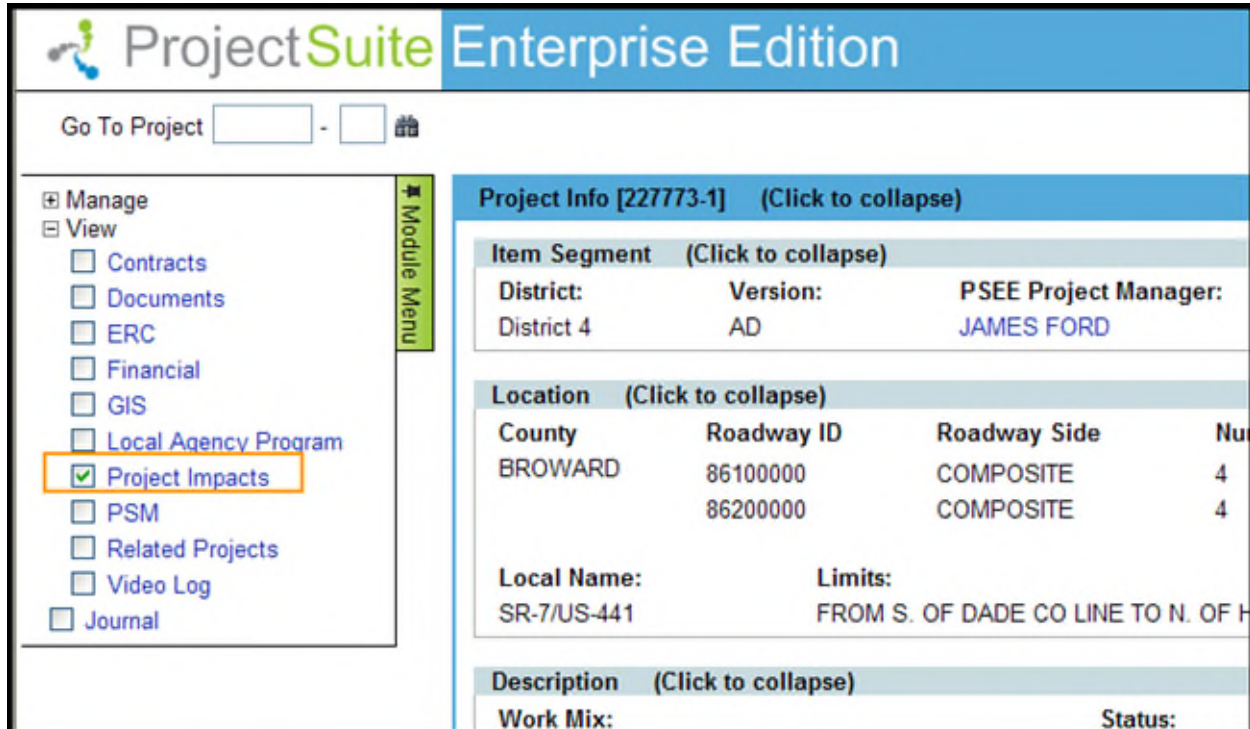


Project Impacts Module

The Project Impacts Module helps highlight potential impacts on the selected project. The data displayed in this module is gathered from multiple sources including PSEE, GIS and RCI.

To View Project Impacts Module

1. Select the Project Impacts Module from the Module Menu



The screenshot displays the Project Suite Enterprise Edition interface. On the left, the 'Module Menu' is visible, with 'Project Impacts' selected and highlighted by an orange box. The main content area shows project details for project [22773-1].

Project Info [22773-1] (Click to collapse)

Item Segment (Click to collapse)		
District:	Version:	PSEE Project Manager:
District 4	AD	JAMES FORD

Location (Click to collapse)

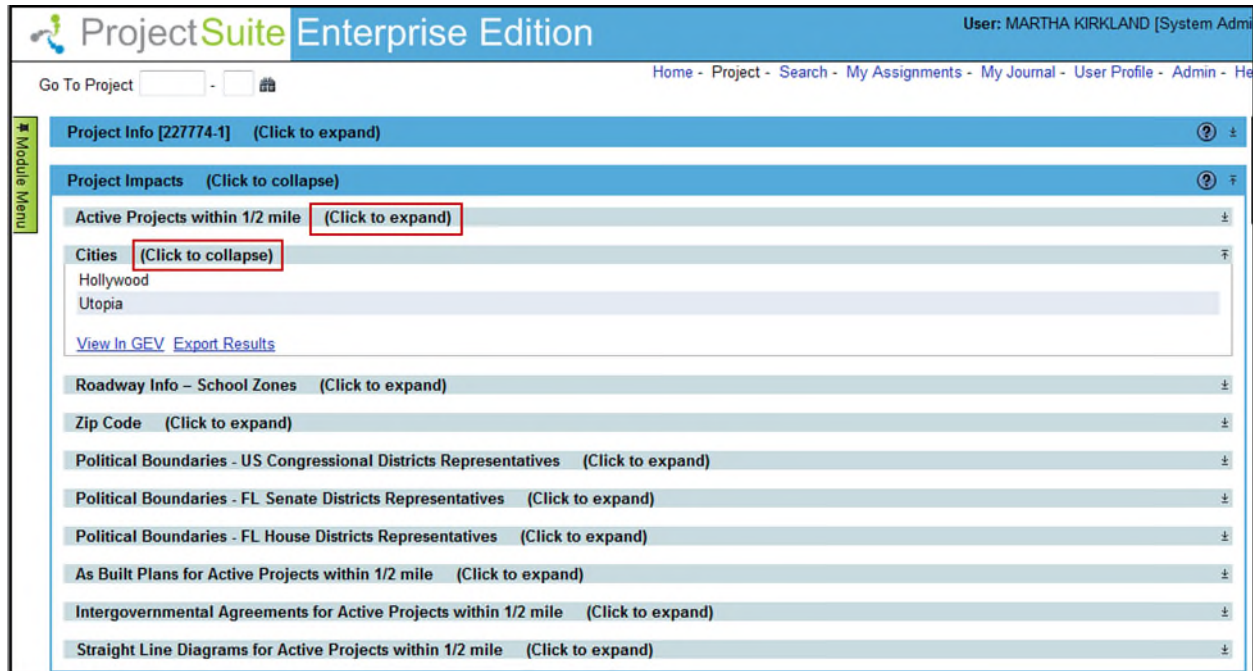
County	Roadway ID	Roadway Side	Num
BROWARD	86100000	COMPOSITE	4
	86200000	COMPOSITE	4

Local Name: SR-7/US-441 **Limits:** FROM S. OF DADE CO LINE TO N. OF H

Description (Click to collapse)

Work Mix: **Status:**

- The Project Impacts module will open. Select each sub-section heading to expand or collapse the data within that section.



Each subsection allows the user to view specific data in regards to the current project and allows them to confirm the data in the GIS Enterprise View.

Active Projects within 1/2 Mile

The Active Projects section lists all Active Projects within 1/2 mile from the selected project. The information included on each Active Project is PSEE Project Manager, WP Project Manager, Status, Work Mix and Local Name.

Active Projects within 1/2 mile (Click to collapse)					
<input type="checkbox"/> Include Inactive Projects					
	PSEE Project Manager	WP Project Manager	Status	Work Mix	Local Name
190717-1		OLSON	CONST. COMPLETE	ITS FREEWAY MANAGEMENT	ATIS DYNAMIC MESSAGE
227775-1	SCOTT PETERSON	PETERSON-2	ROW ACQUISITION BEG.	ADD LANES & RECONSTRUCT	SR-7/US-441
406095-8		MLR/	CONST. COMPLETE	MAINTENANCE RESURFACING (FLEX)	RESURFACE TPK FROM
406099-1		MLR/KHA	ROW ACQUISITION BEG.	INTERCHANGE IMPROVEMENT	HOLLYWOOD BLVD / TPK
406099-2		MLR/KHA	ADOPTED, NOT BEGUN	SIGNING/PAVEMENT MARKINGS	THERMOPLASTIC OF
409138-1	JAMES FORD	FORD-3	CONST. COMPLETE	SAFETY PROJECT	SR-7/US-441
419332-1		DOH/URS	CONST. COMPLETE	GUARDRAIL	CANAL PROTECTION ON
420335-2		DANO	CONTRACT EXECUTED	LANDSCAPING	E MIRAMAR PARKWAY
421659-1	JAMES FORD	FORD-3	CONTRACT EXECUTED	RESURFACING	SR-820/PINES BLVD
421659-2	JAMES FORD	FORD-3	UNDER CONSTRUCTION	RESURFACING	SR-820/HOLLYWOOD BLV

Page 1 2 (Showing Items 1 to 10 of 14) Show per page 10 25 50 [Export Results](#)

Users can also choose to see Inactive Projects in the list by selecting the **Include Inactive Projects** checkbox that appears at the top of the section.

To view more information on the projects listed select the project number and it will open that project inside of PSEE for you.

Active Projects within 1/2 mile (Click to collapse)

Include Inactive Projects

420335-2	PSEE Project Manager	WP Project Manager	Status
		DANO	CONTRACT EXECUTED

ProjectSuite Enterprise Edition

Go To Project -

Module Menu

Project Info [420335-2] (Click to collapse)

Item Segment (Click to collapse)

District:	Version:	PSEE Project Manage
District 4	AD	

Cities

The Cities section contains the names of any cities that the current project is within.

Module Menu

Project Info [227774-1] (Click to expand)

Project Impacts (Click to collapse)

Active Projects within 1/2 mile (Click to expand)

Cities (Click to collapse)

- Hollywood
- Utopia

[View In GEV](#) [Export Results](#)

Select the **View In GEV** hyperlink to see the Project displayed in the GIS Enterprise View with the Cities Layer applied. Select the **Export Results** hyperlink to export the Cities list to Excel.

School Zones

The School Zones section identifies any School Zones that exist within the selected Project. School Zones are listed by their Roadway ID, Local Name, and the Starting and Ending Mile Post of the School Zone.

Roadway Info - School Zones (Click to collapse)			
Roadway ID	Local Name	MP From	MP To
86100000	US 441/SR 7	13.92	14.136
86100000	US 441/SR 7	16.025	16.166
86200000	SR 858 / HALLANDALE BEACH BLVD	0.478	0.554
86200000	SR 858 / HALLANDALE BEACH BLVD	0.934	1.01
86200000	SR 858 / HALLANDALE BEACH BLVD	2.992	3.146
86200000	SR 858 / HALLANDALE BEACH BLVD	3.146	3.51

Select the **Export Results** hyperlink to export the School Zones list to Excel.

Zip Codes

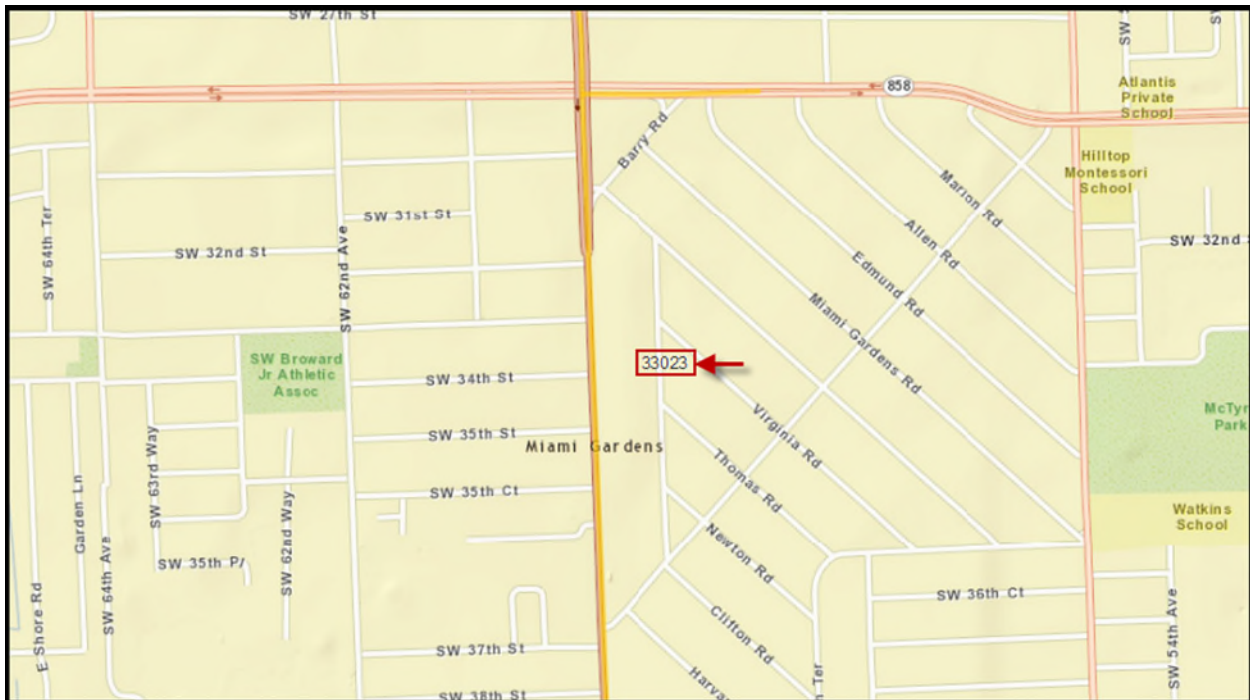
The Zip Codes section lists all zip codes that the current project intersects with.

Zip Code	(Click to collapse)
Zip	Associated Area
33023	Hollywood
33021	Hollywood
33024	Hollywood

[View In GEV](#) [Export Results](#)

Select the **Export Results** hyperlink to export the Zip Code list to Excel.

By clicking on the “View In GEV” you can confirm the data in the GIS Enterprise View.



Political Boundaries

The various Political Boundaries sections list the representative(s) for US Congressional Districts, Florida Senate Districts and Florida House Districts that serve the area that the selected Project is within.

Project Info [418760-2] [\(Click to expand\)](#)

Project Impacts [\(Click to collapse\)](#)

As Built Plans [\(Click to expand\)](#)

Cities [\(Click to expand\)](#)

Intergovernmental Agreements [\(Click to expand\)](#)

Political Boundaries - US Congressional Districts Representatives [\(Click to collapse\)](#)

Representative	District	Email	Address	City	Zip Code	State	Phone
Ric Keller	8		419 Cannon HOB	Washington	20515-0908	DC	(202)225-2176

[View In GEV](#)

Political Boundaries - FL Senate Districts [\(Click to collapse\)](#)

Senator	District	Email	District Address	District City	District Zip	District Phone
<input checked="" type="checkbox"/> Gary Siplin	19	siplin.gary.web@leg.state.fl.us	3007 Seabrook Avenue	Orlando	32805	(407)299-9569

[View In GEV](#)

Political Boundaries - FL House Districts [\(Click to collapse\)](#)

Representative	District	Email	District Address	District City	District Zip	District Phone
<input checked="" type="checkbox"/> Sheri McInvale	36	MCINVAL.E.SHERI@myfloridahouse.com	Suite 943, 445 West Amelia Street	Orlando	32801	407-677-6509

[View In GEV](#)

Select the **View in GEV** hyperlink to see the Project displayed in the GIS Enterprise View with the respective layer applied. Select the **Export Results** hyperlink to export the representative(s) for the respective political boundary to Excel.

As Built Plans

The As Built Plans section contains all As Built Plans stored in EDMS (Business Area = Construction, Document Group = As Built Plans) for the current project, as well as for Active Projects within ½ mile. Select the **View** hyperlink next to the document to be retrieved.

EDMS Doc No	Document Name	Description	Type	Project
862556	SR-824/PEMBROKE RD RESURFACING FROM E OF SR-817/UNIV DR TO SW 62ND AVE		ROADWAY PLANS	411439-1 View
862557	SR-824/PEMBROKE RD RESURFACING FROM E OF SR-817/UNIV DR TO SW 62ND AVE		SIGNALING AND PAVEMENT MARKING PLANS	411439-1 View
862558	SR-824/PEMBROKE RD RESURFACING FROM E OF SR-817/UNIV DR TO SW 62ND AVE		SIGNALIZATION PLANS	411439-1 View
862560	SR-824/PEMBROKE RD RESURFACING FROM E OF SR-817/UNIV DR TO SW 62ND AVE		LANDSCAPING PLANS	411439-1 View
919819	SR-7/US-441 SAFETY PROJECT @ JOHNSON STREET		ROADWAY PLANS	409138-1 View
919820	SR-7/US-441 SAFETY PROJECT @ JOHNSON STREET		SIGNALING AND PAVEMENT MARKING PLANS	409138-1 View
919821	SR-7/US-441 SAFETY PROJECT @ JOHNSON STREET		SIGNALIZATION PLANS	409138-1 View

Page 1 (Showing Items 1 to 7 of 7) Show per page 10 25 50

Intergovernmental Agreements

Intergovernmental Agreements contains contract documents stored within EDMS (Business Area = Local Agency, Document Group = Project, Document Type = Agreement) that connect a contract to a specific project. The projects displayed are the current project and all projects within the half mile of the current project. Select the **View** hyperlink next to the document to be retrieved.

EDMS Number	Document Name	Description	Type	Project
687695	LAP CONSTRUCTION CHECKLIST FOR CONSTRUCTION CONTRACTS	TEST CONSTRUCTION CHECKLIST	AGREEMENT	211365-5 View
687738	LAP CONSTRUCTION CHECKLIST FOR CONSTRUCTION CONTRACTS	CHECLIST	AGREEMENT	211365-5 View

Page 1 (Showing Items 1 to 2 of 2) Show per page 20 50 100

Straight Line Diagrams

The Straight Line Diagrams section lists documents stored in EDMS (Business Area = Transportation Statistics, Document Group = Historic Maps and Schematics, Document Type = Straight Line Diagrams) for the selected Project as well as for Active Projects within ½ mile of the selected Project. Select the **View** hyperlink next to the document to be retrieved.

Straight Line Diagrams (Click to collapse)			
Document Name	Description	Type	Project
BROWARD COUNTY SECONDARY SLD ROADWAY ID 86540000 SR S-818A		STRAIGHT LINE DIAGRAM	View
SLD BROWARD ROADWAY ID 86060000 SR 25 U.S. 27		STRAIGHT LINE DIAGRAM	View
SLD BROWARD ROADWAY ID 86060000 SR 25 U.S. 27		STRAIGHT LINE DIAGRAM	View
SLD BROWARD ROADWAY ID 86060000 SR 25 U.S. 27		STRAIGHT LINE DIAGRAM	View
SLD BROWARD ROADWAY ID 86080500 SR 84		STRAIGHT LINE DIAGRAM	View
SLD BROWARD ROADWAY ID 86080550 SR 84		STRAIGHT LINE DIAGRAM	View
SLD BROWARD ROADWAY ID 86080550 SR 84		STRAIGHT LINE DIAGRAM	View
SLD BROWARD ROADWAY ID 86095000 SR 7 U.S. 441		STRAIGHT LINE DIAGRAM	View
SLD BROWARD ROADWAY ID 86095000 SR 862		STRAIGHT LINE DIAGRAM	View
SLD BROWARD ROADWAY ID 86095000 SR 862		STRAIGHT LINE DIAGRAM	View