

FLORIDA KEYS MARATHON INTL. MTH



Airport: The Florida Keys Marathon International Airport (MTH)

City: Marathon, Florida

County: Monroe

Sponsor: Monroe County

Role: General Aviation
(Regional)

CFASPP Region: Southeast
(cfaspp.com)

FDOT District: 6

Website: [Keys Marathon](https://www.marathonair.com)



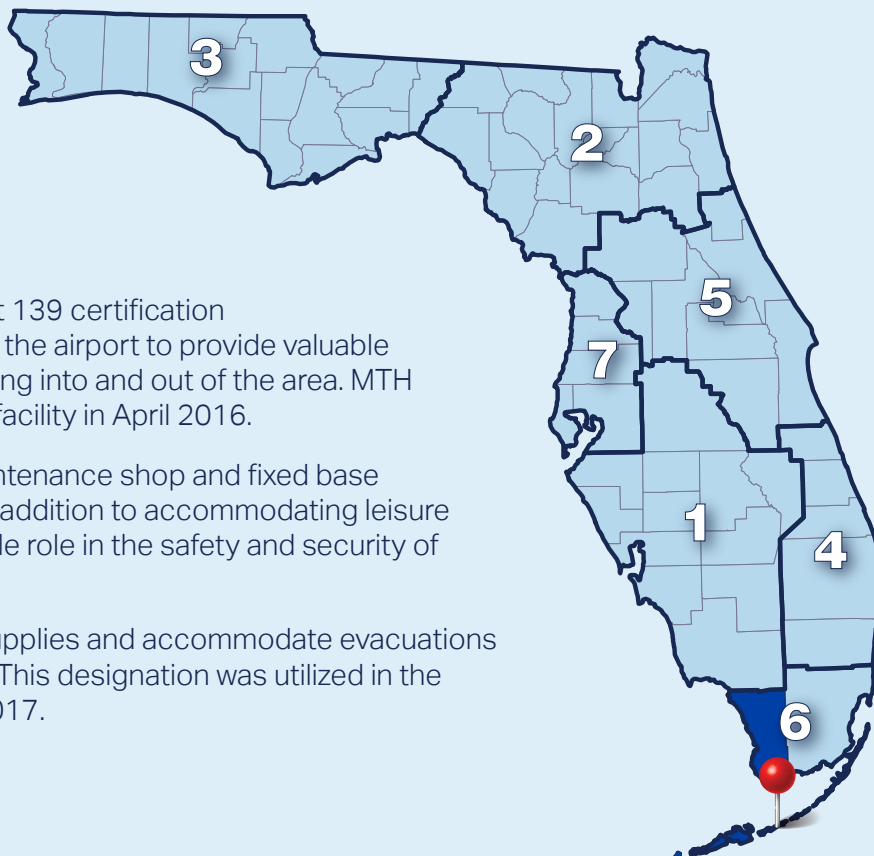
PHOTO SOURCE: GOOGLE - 2023.

The Florida Keys Marathon International Airport (MTH) is a general aviation (GA) airport serving as the primary entry point for aircraft operations in the middle of the picturesque Florida Keys. The airport has one paved runway that is 5,008 feet long by 100 feet wide (Runway 7-25).

MTH is the only publicly owned airport with Part 139 certification within a 50-mile radius. This certification allows the airport to provide valuable air connectivity for residents and visitors traveling into and out of the area. MTH opened a U.S. Customs and Border Protection facility in April 2016.

The airport also hosts an onsite repair and maintenance shop and fixed base operator services are provided by Million Air. In addition to accommodating leisure and business activity, the airport plays a valuable role in the safety and security of the region.

MTH operates as an "Air Bridge" to transport supplies and accommodate evacuations during natural disasters or other emergencies. This designation was utilized in the aftermath of Hurricane Irma in September of 2017.



ECONOMIC IMPACT



\$235M
ECONOMIC IMPACT (OUTPUT)



\$131M
VALUE ADDED



\$80.2M
PAYROLL



1,173
JOBS




Source: Florida Aviation Economic Impact Study.

GENERAL AVIATION ROLES




FLIGHT
TRAINING



CORPORATE



TOURISM



RECREATIONAL /
SPORT



BUSINESS /
RECREATIONAL

Source: FASP 2043 Update.

For more information on airport roles, please refer to the FAA's National Plan of Integrated Airport Systems (NPIAS).



ACTIVITY FORECASTS

OPERATIONS

47,372

2043

46,750

2023

BASED AIRCRAFT

69

2043

59

2023

Source: FASP 2043 Update.



AIRPORT CHARACTERISTICS

1 Opened in 1943 as a U.S. Navy Auxiliary Airfield

2 On-Site U.S. Customs & Border Protection Facility

3 Supports Emergency Response Efforts in the Region

RUNWAY INFORMATION (1)

Runway 7-25: 5,008' x 100'



Overview of the FASP 2043 Update:

Per Florida statute, the Florida Aviation System Plan (FASP) is periodically updated to summarize the airport and aviation needs in Florida while remaining consistent with the goals of the Florida Transportation Plan (FTP). The FASP 2043 Update focuses on reviewing the applicability of the various goals, objectives, and performance measures to support two primary goals: 1) provide for more efficiency in decision making within FDOT to support funding and development decisions, and 2) provide airports within the system with recommendations for development that support their individual missions while contributing to the overall strength and health of the Florida airport system.

