

LEESBURG INTERNATIONAL AIRPORT

LEE



Airport: Leesburg International Airport (LEE)

City: Leesburg, Florida

County: Lake

Sponsor: City of Leesburg

Role: General Aviation (Regional)

CFASPP Region: East Central (cfaspp.com)

FDOT District: 5

Website: Leesburg Intl.



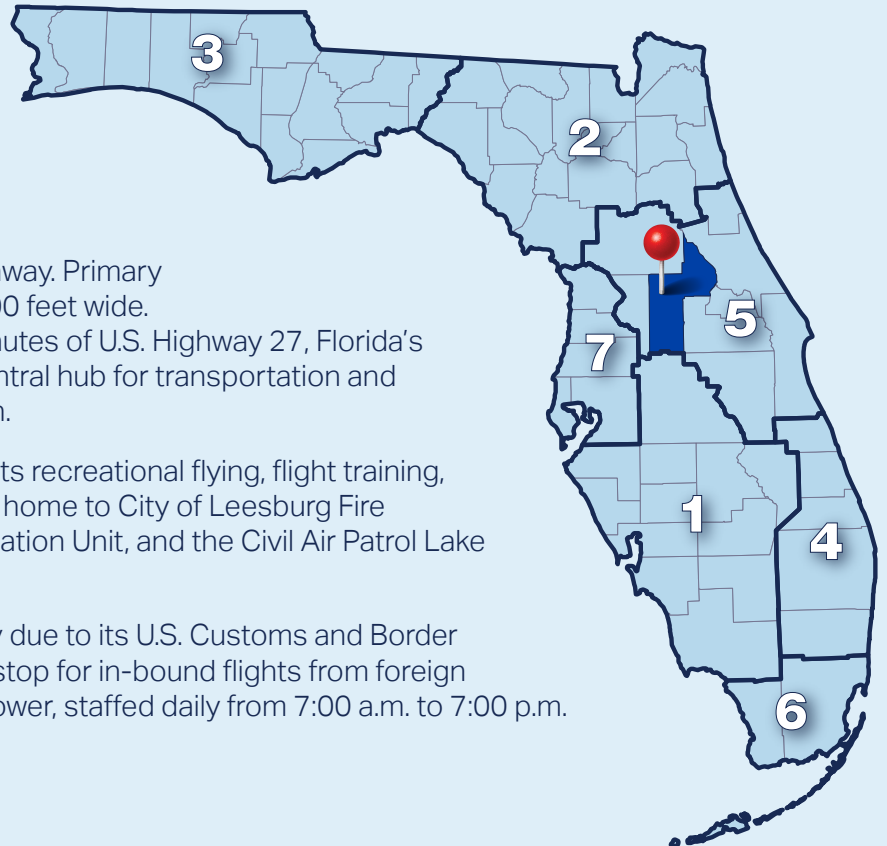
PHOTO SOURCE: GOOGLE - 2024.

Leesburg International Airport (LEE) is a general aviation (GA) airport located in Lake County, approximately 30 miles northwest of downtown Orlando. The airport is publicly owned and operated by the City of Leesburg.

The airport offers two paved and one water runway. Primary Runway 13-31 measures 6,300 feet long by 100 feet wide. Located along U.S. Highway 441 and within minutes of U.S. Highway 27, Florida's Turnpike, and Interstate 75, LEE serves as a central hub for transportation and commerce in the growing central Florida region.

Leesburg International Airport primarily supports recreational flying, flight training, and corporate/business aviation. The airport is home to City of Leesburg Fire Station 63, the Lake County Sheriff's Office Aviation Unit, and the Civil Air Patrol Lake Composite Squadron.

Leesburg International Airport is a Port of Entry due to its U.S. Customs and Border Protection User Fee Facility, providing a direct stop for in-bound flights from foreign countries. The Airport has a federal contract tower, staffed daily from 7:00 a.m. to 7:00 p.m.



ECONOMIC IMPACT



\$83.7M
ECONOMIC IMPACT (OUTPUT)



\$41.1M
VALUE ADDED



\$26.6M
PAYROLL




514
JOBS



Source: Florida Aviation Economic Impact Study.

GENERAL AVIATION ROLES




FLIGHT
TRAINING



CORPORATE



TOURISM



RECREATIONAL /
SPORT



BUSINESS /
RECREATIONAL

Source: FASP 2043 Update.

For more information on airport roles, please refer to the FAA's National Plan of Integrated Airport Systems (NPIAS).



ACTIVITY FORECASTS

OPERATIONS

131,841

2043

107,009

2023

BASED AIRCRAFT

160

2043

127

2023



Source: FASP 2043 Update.

AIRPORT CHARACTERISTICS

1 Provides a Runway, Ramp, & Parking for Seaplane Aircraft

2 Located Near Popular Golf & Fishing Attractions

3 Supports Emergency Response Efforts in the Region

RUNWAY INFORMATION (3)

Runway 13-31: 6,300' x 100'

Runway 4-22: 4,957' x 100'

Water Runway 3W-21W: 15,000' x 2,000'



Overview of the FASP 2043 Update:

Per Florida statute, the Florida Aviation System Plan (FASP) is periodically updated to summarize the airport and aviation needs in Florida while remaining consistent with the goals of the Florida Transportation Plan (FTP). The FASP 2043 Update focuses on reviewing the applicability of the various goals, objectives, and performance measures to support two primary goals: 1) provide for more efficiency in decision making within FDOT to support funding and development decisions, and 2) provide airports within the system with recommendations for development that support their individual missions while contributing to the overall strength and health of the Florida airport system.

