

TREASURE COAST INTERNATIONAL

FPR

Airport: Treasure Coast International Airport (FPR)

City: Ft. Pierce, Florida

County: St. Lucie

Sponsor: St. Lucie County

Role: General Aviation (Regional)

CFASPP Region: Treasure Coast (cfaspp.com)

FDOT District: 4

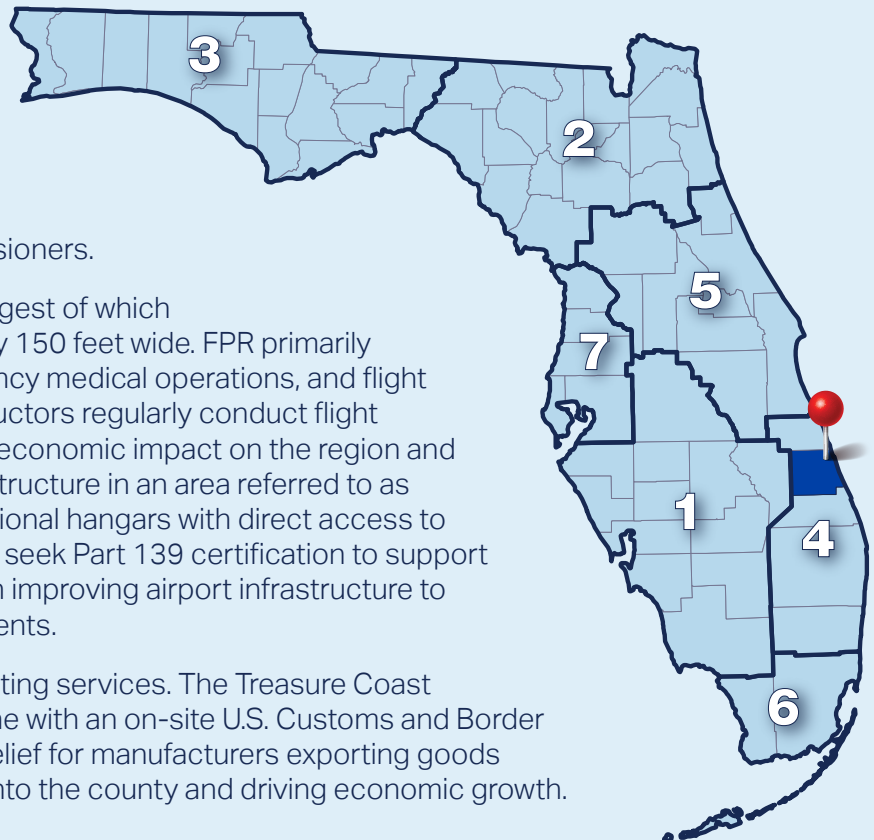
Website: Treasure Coast



Treasure Coast International Airport (FPR) is a general aviation (GA) airport located in St. Lucie County near Florida's Atlantic Coast, approximately four miles northwest of downtown Fort Pierce. The airport is publicly owned and operated by the St. Lucie County Board of County Commissioners.

The airport offers three paved runways, the longest of which (Runway 10R-28L) measures 6,492 feet long by 150 feet wide. FPR primarily supports business/corporate aviation, emergency medical operations, and flight training. Aviator College and independent instructors regularly conduct flight training operations at the airport. The airport's economic impact on the region and state is set to grow with plans to develop infrastructure in an area referred to as Aero West supporting construction of 14 additional hangars with direct access to our runways. Additionally, the airport intends to seek Part 139 certification to support commercial air carrier operations and has been improving airport infrastructure to meet Federal Aviation Administration requirements.

FPR already provides onsite rescue and firefighting services. The Treasure Coast International Airport is also a Foreign Trade Zone with an on-site U.S. Customs and Border Protection facility. This designation offers tax relief for manufacturers exporting goods through the facility—bringing high-wage jobs into the county and driving economic growth.



ECONOMIC IMPACT



\$547M
ECONOMIC IMPACT (OUTPUT)



\$269M
VALUE ADDED



\$164M
PAYROLL



3,356
JOBS




Source: Florida Aviation Economic Impact Study.

GENERAL AVIATION ROLES




FLIGHT TRAINING



CORPORATE



TOURISM



RECREATIONAL / SPORT



BUSINESS / RECREATIONAL

Source: FASP 2043 Update.

For more information on airport roles, please refer to the FAA's National Plan of Integrated Airport Systems (NPIAS).



ACTIVITY FORECASTS

OPERATIONS

181,318

2043

135,113

2023

BASED AIRCRAFT

209

2043

150

2023



Source: FASP 2043 Update.

AIRPORT CHARACTERISTICS

1 Property is Designated as a Foreign Trade Zone

2 Planning for New Hangar Construction at "Aero West" Site

3 On-Site U.S. Customs & Border Protection Facility

RUNWAY INFORMATION (3)

Runway 10R-28L: 6,492' x 150'
Runway 14-32: 4,755' x 100'

Runway 10L-28R: 4,000' x 75'



Overview of the FASP 2043 Update:

Per Florida statute, the Florida Aviation System Plan (FASP) is periodically updated to summarize the airport and aviation needs in Florida while remaining consistent with the goals of the Florida Transportation Plan (FTP). The FASP 2043 Update focuses on reviewing the applicability of the various goals, objectives, and performance measures to support two primary goals: 1) provide for more efficiency in decision making within FDOT to support funding and development decisions, and 2) provide airports within the system with recommendations for development that support their individual missions while contributing to the overall strength and health of the Florida airport system.



2043 FASP

FLORIDA AVIATION SYSTEM PLAN



FASP 2043 Update