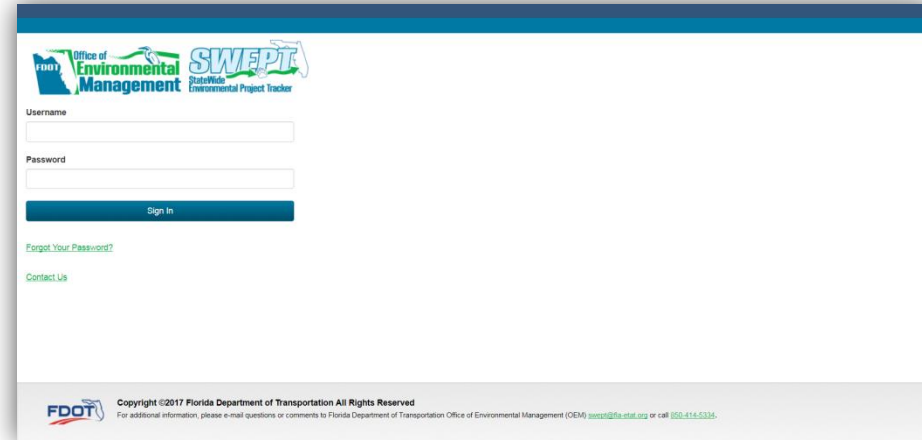




Office of Environmental Management

SWEPT: What's New - Recent/Future Enhancements

October 26th, 2017




Agenda




- Welcome
- What's New?
- Coming Soon
- Questions?

What's New in SWEPT?



Public Hearing Certification Form



Home > Project Page - CR 46A REALIGNMENT FROM SR 46 TO N OF ARUNDEL WAY



StateWide Environmental Project Tracker



Search



My Alerts

Project Input / Setup

- Overview
- Scope of Services
- Basic Project Setup
- Type 1 Categorical Exclusion Checklist
- Type 2 Categorical Exclusion Determination Form
- Re-evaluation Form
- Non-Major State Action Checklist
- State Environmental Certification
- Public Hearing Certification
- Environmental Certification for Federal Project
- Initiation Form for Coordination with Native American Tribes

Public Involvement Upload

Public Hearing Certification

Create New Public Hearing Certification Create

Re-evaluations Upload

Re-evaluation Form

Create New Re-evaluation v2 Create

Agency Coordination Upload

Correspondence


[23827583101-EA-D5-test-document-1-2010-1019.pdf](#)
Publication Date Oct 19, 2010 File Size 4.4 KB Modify Delete Send to EDMS

Commitments Upload

Correspondence

Subject	From	To	Date	
test-document-1	USACE	FDOT D5	10/19/2010	Edit Delete





Public Hearing Certification


Project Name:SR 95 (US 29) FROM SR 8 (I-10) TO N OF SR 10 (US 90A) 9 MILE ROAD

Project Development and Environment (PD&E) Study Limits:

Location:Escambia County, Florida

Financial Management No: 218603-1-21-01

I certify that a public hearing was conducted on beginning at for the above project. A transcript was made and the document attached is a full, true, and complete transcript of what was said at the hearing.

 **Public Hearing Transcript**

Upload

Title of FDOT Representative: Enter the title of the FDOT representative who conducted the public hearing and will sign the certification.

Select a status option and click the Submit button. Comments are required if you are sending the certification back for more information.


- Save as Draft**
- Send for Certification** (Send the Certification to the conductor of the public hearing)
- Certified** (Certify the certification)

Comments


B I U ☰ ☰



Optional Import of ETDM Project Description



Optional Import of ETDM Project Description



General Information - Part 1


Project Description Enter a brief (1-2 paragraph) description of the project.

Import from EST Project(s)

B *I* U  

This is an interchange project that would add a grade separated interchange to the existing intersection of US 41 at Gladiolus Drive and serves to improve capacity. The project is located in the urban area of Fort Myers, near the Villas area, in Lee County. US 41 is a 6-lane principal arterial that extends north through Charlotte County and south through Collier County. Gladiolus Drive, also known as Six Mile Cypress Parkway, is a 4-lane principal arterial extending from the west near Harlem Heights. To view photos of the project location, click the link below: https://www.fl-etat.org/etdmBatch/projectdocs/6071_pics.pdf

Optional Import of ETDM Project Description




Select Project Description ✕

There are multiple ETDM Projects that are associated with the selected FM Number. Please choose project description for this SWEPT Project.


- This is a capacity project. Construction of a new river crossing connecting SR 19 at the intersection of US 17/SR 15 and SR 207 will provide additional capacity over the St Johns River
- This is an interchange project that would add a grade separated interchange to the existing intersection of US 41 at Gladiolus Drive and serves to improve capacity. The project is located in the urban area of Fort Myers, near the Villas area, in Lee County. US 41 is a 6-lane principal arterial that extends north through Charlotte County and south through Collier County. Gladiolus Drive, also known as Six Mile Cypress Parkway, is a 4-lane principal arterial extending from the west near Harlem Heights. To view photos of the project location, click the link below: https://www.fl-etat.org/etdmBatch/projectdocs/6071_pics.pdf



Edit Basic Project Information



Edit Basic Project Information



ABLE CANAL FROM HARNIS MARSH TO JOEL BOULEVARD

FM Numbers [Edit](#)

435351-1-21-01 [ISO PSEE](#) 435351-1-22-01 [ISO PSEE](#)

FAP Number

8886-758-A

Group Identifiers

[BDI](#) , [MPO](#)

District

FDOT District 1

County

Lee County

Project Description [Edit](#)

Etiam est augue, consectetur ut mi vel, aliquam ultricies ex. Nullam quis dui in nulla blandit venenatis sit amet sit amet ante. Duis efficitur porttitor sapien. Nunc eleifend lobortis turpis quis porttitor. Vivamus vel interdum sem. Cras tellus erat, placerat in fringilla vel, tincidunt sed urna. Nunc augue nisi, elementum non fringilla quis, rhoncus eu urna. Integer vitae am tempus commodo.sapien justo. Maecenas et turpis volutpat, cursus nibh et, cursus odio. Nullam mollis leo eget mauris feugiat sagittis. Suspendisse tincidunt fermentum luctus. Mauris vel est sit amet urna tristique placerat. Vestibulum pulvinar enim ut mi aliquam, sed hendrerit lectus viverra. Sed suscipit neque vel di

Work Mix/Activity Type

BIKE PATH/TRAIL

Class of Action

Type 2 CE

Section 4(f)

No

ETDM Number [Edit](#)

[7157 9673](#)

Local Agency Program (LAP) [Edit](#)

No



District Project Team [Edit](#)

Parker, Peter [Email](#) (123) 123-1234 - Project Manager

Michaels, Sarah [Email](#) (123) 456-7890 - Editor

Posey, Philip [Email](#) (888) 888-8888 - Editor

OEM Reviewers

[Clark, Thu-Huong T.](#) [Email](#) (850) 414-5327 OEM Project Delivery Coordinator Lead

[Cornwell, Katasha](#) [Email](#) (123) 456-7890 OEM Project Delivery Coordinator Lead

[Thompson, Erika](#) [Email](#) (123) 456-7890 OEM Project Delivery Coordinator Backup

[Bowman, Jenna](#) [Email](#) (123) 456-7890 x5 OEM Engineering Lead

[Ennemoser, Rusty](#) [Email](#) (850) 414-5337 OEM Subject Matter Expert (Sociocultural Effects Evaluation)

[Jackson, Roy](#) [Email](#) (123) 456-7890 x6 OEM Subject Matter Expert (Archeological and Historical Resources, Historic Preservation)

[Vitae, Victoria](#) [Email](#) 123-456-7890 OEM Subject Matter Expert (Aquatic Preserves, Water Quality)

OGC Reviewers

[McGilvray, Peter](#) [Email](#) 8504145330 Reviewing Attorney

[Toolan, Kathleen](#) [Email](#) (426) 924-2467 Reviewing Attorney

Project Contact Details


[Project Contact List](#)

Project Notifications Details

[Project Notifications](#)



Edit District Project Team




Edit District Project Team

Who is the FDOT District Project Manager?

Who do you want to allow to make changes to the project file?

- Sarah Michaels
- Philip Posey

Edit Related FM Numbers




Related FM Numbers

Enter the item number and choose the FM Number you want to add from the matches that are displayed.

 X

Save Cancel

Edit Project Description



Project Description


Enter a brief (1-2 paragraph) description of the project.

B *I* U [List Icons]

Etiam est augue, consectetur ut mi vel, aliquam ultricies ex. Nullam quis dui in nulla blandit venenatis sit amet sit amet ante. Duis efficitur porttitor sapien. Nunc eleifend lobortis turpis quis porttitor. Vivamus vel interdum sem. Cras tellus erat, placerat in fringilla vel, tincidunt sed urna. Nunc augue nisi, elementum non fringilla quis, rhoncus eu urna. Integer vitae am tempus commodo.sapien justo. Maecenas et turpis volutpat, cursus nibh et, cursus odio. Nullam mollis leo eget mauris feugiat sagittis. Suspendisse tincidunt fermentum luctus. Mauris vel est sit amet urna tristique placerat. Vestibulum pulvinar enim ut mi aliquam, sed hendrerit lectus viverra. Sed suscipit neque vel di

Save **Cancel**

Edit ETDM Project Number(s)




ETDM Projects

Enter the project number or name and choose the ETDM projects you want to add from the matches that are displayed.


7157 - SR 500 (US 441)	X
9673 - Isle of Venice Bridge Replacement	X

Save Cancel

Support for Additional File Types



Upload Additional File Types



Upload Documentation ×

Select Product Indicate document type

- PD&E Provisions for Work
 - Scope of Service
 - Project Management Plan and Financial Management Plan
 - Project Schedule
 - Quality Control Plan
 - Correspondence
 - Other Documentation for PD&E Provisions for Work

Choose File Allowed file formats: DOC, DOCX, PDF, PNG, JPG, XLS, XLSX, ZIP, AVI, MP4, WMV, PPT, PPTX


No file chosen Choose File

Rename File (optional) You can change the middle portion of the filename within the standard naming convention (up to 220 alphanumeric characters)


Describe Document Enter a brief description of document you are uploading (up to 400 alphanumeric characters)



Export Zip of Documents



Export Zip of Documents



Home > Project Input / Setup > Type 2 Categorical Exclusion Determination Form



StateWide Environmental Project Tracker

Navigation icons: PDF, **Export Zip** (circled in red), XLS, Word, Print, Search



Type 2 Categorical Exclusion Determination Form

1. Project Description and Purpose and Need

a. Project Information

County Lee County
Project Name BURNT STORE RD FROM VAN BUREN PARKWAY TO CHARLOTTE CO/LINE
Project Limits Road Start A to Road End B
FM Number 436928-1-21-01
ETDM #


- My Alerts
- Project Input / Setup ▾
 - Overview
 - Scope of Services
 - Basic Project Setup
 - Type 1 Categorical Exclusion Checklist
 - Type 2 Categorical Exclusion Determination Form**
 - Re-evaluation Form
 - Non-Major State Checklist
 - State Environmental Certification
 - Public Hearing Checklist
 - Environmental Certification Federal Project
 - Initiation Form for with Native American
 - Project Documents

File Explorer window showing the contents of a zip file: 43692812101-CE2-D1-Approved_Checklist_BURNT_STOR-2017-1009.zip


Name	Type	Compressed size	Password p...	Size
43692812101-CE2-D1-Approved_Checklist_BURNT_STOR-2017-1009.pdf	Adobe Acrobat Document	1,683 KB	No	1,801 KB
43692812101-CE2-D1-Consistency-2016-0610.pdf	Adobe Acrobat Document	79 KB	No	84 KB
43692812101-CE2-D1-EngineeringReport-2016-0610.pdf	Adobe Acrobat Document	79 KB	No	84 KB
43692812101-CE2-D1-ProjectLocationMap-2016-0610.pdf	Adobe Acrobat Document	79 KB	No	84 KB
43692812101-CE2-D1-PublicHearingTranscript-2016-0610.pdf	Adobe Acrobat Document	79 KB	No	84 KB
43692812101-CE2-D1-SupportingDocumentation-2016-0610.pdf	Adobe Acrobat Document	79 KB	No	84 KB



Project Document Folders for All Project Types



Project Document Folders for All Project Types



Home > Project Page - HURRICANE IRMA MONROE COUNTYWIDE DISASTER RECOVERY

StateWide Environmental Project Tracker



My Alerts

Project Input / Setup ▾

Project Documents ▾

Projects Needing Approval ▾

Testing ▾

Project Dashboards ▾

Reports ▾

Help ▾

Folder: Status of Environmental Certification for Federal Project

Document: Create New Status of Environmental Certification for Federal Project

Folder: Other

Document: [4421551G201-CE1-D6-test-1e-2017-1016.pdf](#)

Publication Date Oct 16, 2017 File Size 15.1 KB

Folder: Type 1 CE Checklist

Folder: Approved Type 1 Categorical Exclusion Checklist (10-23-2017)

Document: [4421551G201-CE1-D6-ApprovedChecklist_HURRICANE_-2017-1023.pdf](#)

Document: Supporting Documents (5)

Document: Create New Type 1 Categorical Exclusion Checklist

Folder: Environmental Analysis

Folder: Social & Economic

Folder: Cultural

Folder: Section 4(f)

Folder: Section 6(f)

Folder: Archaeological and Historical Resources


Folder: Section 106 Evaluation Report

Document: [4421551G201-CE1-D6-test-1b-2017-1016.pdf](#)


Publication Date Oct 16, 2017 File Size 15.1 KB



Updates to Type 1 CE Checklist



Documenting OEM Coordination on Type 1 CE



5. Construction activities in, across or adjacent to a river component designated or proposed for inclusion in the National System of Wild and Scenic Rivers?


- No Listed Rivers Present or not within the buffer zone of the listed river
- Northwest Fork of the Loxahatchee River in D4 (See PD&E Manual Chapter for limits) [Contact the Office of Environmental Management (OEM)]

OEM Coordination Date

- Wekiva River in D5 (See PD&E Manual Chapter for limits) [Contact the Office of Environmental Management (OEM)]



Documenting OEM Coordination on Type 1 CE




6. Section 7 of the Endangered Species Act (ESA) of 1973, as amended:

- No ESA listed species present
- ESA listed species present
- Consultation with the US Fish and Wildlife Service or National Marine Fisheries Service, results in
 - May Affect, Not Likely to Adversely Affect (attach concurrence letter)
 - May Affect, Likely to Adversely Affect [Contact the Office of Environmental Management (OEM)]

OEM Coordination Date

Documenting OEM Coordination on Type 1 CE




7. Will the action impact any properties protected by Section 4(f) pursuant to [23 CFR § 774](#)

- No potential Section 4(f) properties present
- Section 4(f) resources present or adjacent, but there is "no use" within the meaning of Section 4(f)
- Exception or Exemption (attach description of type and Official with Jurisdiction (OWJ) concurrence) [\[See 23 CFR § 774.13\]](#) [Contact the Office of Environmental Management (OEM)]

OEM Coordination Date

Documenting OEM Coordination on Type 1 CE




7. Will the action impact any properties protected by Section 4(f) pursuant to [23 CFR § 774](#)

- No potential Section 4(f) properties present
- Section 4(f) resources present or adjacent, but there is "no use" within the meaning of Section 4(f)
- Exception or Exemption (attach description of type and Official with Jurisdiction (OWJ) concurrence) [[See 23 CFR § 774.13](#)] [Contact the Office of Environmental Management (OEM)]
- de minimis (attach determination and OWJ concurrence) [Contact the Office of Environmental Management (OEM)]

OEM Coordination Date

Documenting OEM Coordination on Type 1 CE



8. Historic and/or Archaeological Resources protected under Section 106 of the National Historic Preservation Act


- No Historic or Archaeological resources present within the APE

Pursuant to [Section 106 Programmatic Agreement](#) (include appropriate documentation):


- Determination of No Involvement
- Determination of "No Effect"
- Determination of "No Adverse Effect"
- Determination of "Adverse Effect" [Contact the Office of Environmental Management (OEM)]

OEM Coordination Date

Environmental Certification Approval Notifications



Environmental Certification Approval Notifications



From: swept@fla-etat.org
To: william.walsh@dot.state.fl.us
Cc: kathaleen.linger@dot.state.fl.us
Subject: Environmental Certification (CE1) Approved: DRAINAGE REPAIRS LAKE SHERWOOD - ORANGE COUNTY - HURRICANE IRMA (FM# 442737-1-G2-01)

Sent: Mon 10/23/2017 2:00 PM

The Environmental Certification for the following Project has been approved:

FM Number: 442737-1-G2-01
FAP Number:
District: 5
County: Orange County
Class of Action: Type 1 Categorical Exclusion
Project Name: DRAINAGE REPAIRS LAKE SHERWOOD - ORANGE COUNTY - HURRICANE IRMA
Work Mix/Activity Type: EMERGENCY OPERATIONS
Project Description: Repair of an outfall washout with failed slope and pipe along the south side of SR 50 within storm sewer easement on west side of Lake Sherwood.

You may now view the Environmental Certification. Use this link to go directly to the Environmental Certification report: https://www.fl-etat.org/est/swept/ProjectCertification_pdf.do?projectDocumentId=2089.

Approval:
Prepared and Approved by
William Walsh
Environmental Manager
10/23/2017


Approval History:

Action	Date/Time	Completed By	Role	Comment
Approved	10/23/2017 01:59:28	William Walsh	District Environmental Manager	


The environmental review, consultation, and other actions required by applicable federal environmental laws for this project are being, or have been, carried out by FDOT pursuant to 23 U.S.C. §327 and a Memorandum of Understanding dated December 14, 2016 and executed by FHWA and FDOT.



SOS Editorial Updates



SOS Editorial Changes



The CONSULTANT must request approval from the DEPARTMENT's Project Manager and Procurement for any modifications or additions to the list of available staff prior to the initiation of any work by that individual. If applicable, new job classifications may be added to the contract via contract amendment. The CONSULTANT shall submit a copy of the resume and payroll register before new staff can be added.

The CONSULTANT must have a Licensed Professional Engineer in the State of Florida to sign and seal all engineering reports, documents, technical special provisions, and plans as required by DEPARTMENT standards.

The CONSULTANT and its employees, agents, representatives, or **subconsultants** are not employees of the DEPARTMENT and are not entitled to the benefits of State of Florida employees. Except to the extent expressly authorized herein, CONSULTANT and its employees, agents, representatives, or **subconsultants** are not agents of the DEPARTMENT or the State for any purpose or authority such as to bind or represent the interests thereof, and shall not represent that it is an agent or that it is acting on the behalf of the DEPARTMENT or the State. The DEPARTMENT shall not be bound by any unauthorized acts or conduct of CONSULTANT.

2.2.4 Subconsultant

Services assigned to any **subconsultants** must be approved in writing and in advance by the DEPARTMENT Project Manager, Procurement Office, and the CONSULTANT Project Manager in accordance with this Scope of Services. All **subconsultants** must be technically qualified by the DEPARTMENT to perform all work assigned to them. Additional **subconsultants** with specialized areas of expertise may be required to complete specific assignments. Any **subconsultants** to be hired and all work assignments to be performed, and all rates of compensation shall be agreed to by the DEPARTMENT Project Manager, Procurement Office and the CONSULTANT Project Manager and documented in the contract file prior to any work being performed by the **subconsultants**.

2.2.5 Lead Agency, Cooperating Agencies and Participating Agencies

2.2.3 Personnel

2.2.4 Subconsultant

2.2.5 Lead Agency, Cooperating Agency

2.2.6 Meetings and Presentations

2.2.7 Communication

2.2.8 Quality Control

2.2.9 Schedule

2.2.10 Submittals ▾

2.2.11 Computer Automation

2.2.12 Conflict of Interest

2.3 COORDINATION WITH OTHER CC

2.4 CONTRACT MANAGEMENT

2.5 ADDITIONAL SERVICES ▾

2.6 SERVICES TO BE PERFORMED B

2.7 OPTIONAL SERVICES

3.0 PUBLIC INVOLVEMENT ▾

4.0 ENGINEERING ANALYSES AND CC

5.0 ENVIRONMENTAL ANALYSIS AND I

6.0 ENVIRONMENTAL DOCUMENT



SOS Editorial Changes

property owners.

3.3. PUBLIC HEARING

The CONSULTANT will send notifications to the Lead Agency, local governments, and regulatory agencies at least 25 but no more than 30 calendar days prior to the Public Hearing date.

The CONSULTANT will prepare the Public Hearing notifications on the DEPARTMENT's letterhead for DEPARTMENT review and signature 15 days prior to mailing or as directed by the DEPARTMENT. The CONSULTANT will first prepare an initial sample draft notification for review and approval by the DEPARTMENT prior to submitting all notifications for review.

Exhibit A - Page 11

Scope of Services

Printed on: 10/23/2017

Notifications to elected officials will be signed by the District Secretary. All other notifications may be signed by the DEPARTMENT Project Manager. The notification letters must have the DEPARTMENT's return address. After the DEPARTMENT signs the notifications, the CONSULTANT will send them by First Class US Mail. The DEPARTMENT Project Manager will also send the notification letters by email.

The CONSULTANT will prepare the Public Hearing notifications to property owners on the DEPARTMENT's letterhead for DEPARTMENT review and signature 15 days prior to mailing or as directed by the DEPARTMENT. After the DEPARTMENT Project Manager signs the letters, the CONSULTANT will send them by First Class US Mail. The CONSULTANT will obtain a list of names and addresses of property owners from the Environmental Screening Tool (EST) and/or Property Appraisers' Offices. The letters must have the DEPARTMENT's return address. The CONSULTANT will send notification letters to property owners at least 17 to 24 calendar days prior to the Public Hearing.


The CONSULTANT will provide the following:

- Public Hearing Notice and publication in the Florida Administrative Register (FAR)
- Identification of the website(s) and/or locations where the technical reports and Environmental Documents will be available for public view
- Presentation with script
- Proposed typical sections and aerials depicting alternative corridors and alternative alignments, as specified by the DEPARTMENT
- Meeting location signs


- Public Hearing Material 1
- Public Hearing Material 2

The CONSULTANT will participate in briefing and debriefing meetings with the DEPARTMENT related to the Public Hearing. The CONSULTANT will prepare response letters for DEPARTMENT signature for all public comments. Any such response letters would need to be reviewed and approved by the DEPARTMENT Project Manager.

Re-evaluation Form PDF Updates



Re-evaluation Form PDF Updates




D. Project or project segment(s) being evaluated

FAP Number	FM Number	Project/ Segment Name	Project/ Segment Location	Type				Project/ Segment Letting Type	Funding
				PE	DC	ROW	CON		
0091-057-P	218603-1	SR 95 (US 29) FROM SR 8 (I-10) TO N OF SR 10 (US 90A) 9 MILE ROAD	District 3 - ESCAMBIA	<input checked="" type="checkbox"/>	<input type="checkbox"/>	<input type="checkbox"/>	<input type="checkbox"/>	Design Build	Federal


2. PROJECT DESCRIPTION

Lorem ipsum dolor sit amet, consectetur adipiscing elit. Aliquam porta blandit magna id ullamcorper. Nam varius, leo nec cursus consequat, arcu diam euismod lectus, ac imperdiet leo orci non lectus. In non metus vulputate, pellentesque turpis vel, cursus neque. Praesent quam ex, rhoncus et porttitor ut, mattis ut ex. Nam tortor lacus, suscipit ac luctus ac, fringilla id dolor. Curabitur dolor ipsum, rutrum ac viverra et, vehicula eu ex. Suspendisse ornare elementum fermentum. Nunc eros massa, maximus vitae efficitur vel, ultrices a nisi.


Coming Soon!



Edit LAP Information



Edit LAP Information



Edit LAP

Local Agency Program (LAP) To be considered a LAP project, federal dollars must be programmed in the adopted Work Program.

Yes ▾

LAP Agency Enter the agency name and select it to add it from the matches that are displayed.

Hillsborough County

Add New Agency

Agency Completing NEPA Document

FDOT

Local Agency (with FDOT oversight)

LAP Agency Certification


Hillsborough County is already PD&E LAP Certified

Hillsborough County will need to be PD&E LAP Certified via LAP Coordinator


Save **Cancel**



Environmental Certifications for pre-SWEPT Projects



Environmental Certification for Pre-SWEPT Projects



Home > Project Input / Setup > Environmental Certification for Federal Project

StateWide Environmental Project Tracker

PDF, Email, Excel, Word, Print, Search




Environmental Certification for Federal Project

- My Alerts
- Project Input / Setup ▾
 - Overview
 - Scope of Services
 - Basic Project Setup
 - Type 1 Categorical Exclusion Checklist
 - Type 2 Categorical Exclusion Determination Form
 - Re-evaluation Form
 - Non-Major State Action Checklist
 - State Environmental Certification

FM Number	435351-1-21-01 , 435351-1-22-01
FAP Number	8886-758-A
Work Program Project Description (Title)	ABLE CANAL FROM HARNUS MARSH TO JOEL BOULEVARD
Work Mix/Activity Type	BIKE PATH/TRAIL
District	FDOT District 1
County	Lee County
Project Description	<p>Etiam est augue, consectetur ut mi vel, aliquam ultricies ex. Nullam quis dui in nulla blandit venenatis sit amet sit amet ante. Duis efficitur porttitor sapien. Nunc eleifend lobortis turpis quis porttitor. Vivamus vel interdum sem. Cras tellus erat, placerat in fringilla vel, tincidunt sed urna. Nunc augue nisi, elementum non fringilla quis, rhoncus eu urna. Integer vitae am tempus commodo.sapien justo. Maecenas et turpis volutpat, cursus nibh et, cursus odio. Nullam mollis leo eget mauris feugiat sagittis. Suspendisse tincidunt fermentum luctus. Mauris vel est sit amet urna tristique placerat. Vestibulum pulvinar enim ut mi aliquam, sed hendrerit lectus viverra. Sed suscipit neque vel di</p>



Environmental Certification for Pre-SWEPT Projects



Home > Project Input / Setup > Environmental Certification for Federal Project

StateWide Environmental Project Tracker

PDF, Email, Excel, Word, Print, Search



- My Alerts
- Project Input / Setup
 - Overview
 - Scope of Services
 - Basic Project Setup
 - Type 1 Categorical Exclusion Checklist
 - Type 2 Categorical Exclusion Determination Form
 - Re-evaluation Form
 - Non-Major State Action Checklist
 - State Environmental Certification

A Type 2 Categorical Exclusion approved on

The final environmental document for this project was a (check one):

- A Finding of No Significant Impact under 23 CFR § 771.121 approved on _____
- A Record of Decision under 23 CFR § 771.127 approved on _____

A re-evaluation in accordance with 23 CFR § 771.129 was (check one):

- Approved on**
- Not required**


Project Description:

B I U [Rich Text Editor Icons]

Etiam est augue, consectetur ut mi vel, aliquam ultricies ex. Nullam quis dui in nulla blandit venenatis sit amet sit amet ante. Duis efficitur porttitor sapien. Nunc eleifend lobortis turpis quis porttitor. Vivamus vel interdum sem. Cras tellus erat, placerat in fringilla vel, tincidunt sed urna. Nunc augue nisi, elementum non fringilla quis, rhoncus eu urna. Integer vitae am tempus commodo.sapien justo. Maecenas et turpis volutpat, cursus nibh et, cursus odio. Nullam mollis leo eget mauris feugiat sagittis. Suspendisse tincidunt fermentum luctus. Mauris vel est sit amet urna tristique placerat. Vestibulum pulvinar enim ut mi aliquam, sed hendrerit lectus viverra. Sed suscipit neque vel di



Environmental Certification for Pre-SWEPT Projects



Home > Project Input / Setup > State Environmental Certification

StateWide Environmental Project Tracker

PDF, Print, Excel, Word, and other application icons, along with a search bar.



State Environmental Certification

FM Number: [195730-1-21-01](#), 195730-1-22-01
Work Program Project Description (Title): US 41 FROM COLLIER CO/L TO SAN CARLOS BLVD
Work Mix/Activity Type: PD&E/EMO STUDY
District: FDOT District 1
County: Lee County
Class of Action: NMSA
Project Description: Lorem ipsum avante gliscendus amet fortundum. Aradica totam fodiriano est. Lorem ipsum avante gliscendus amet fortundum. Aradica totam fodiriano est. Lorem ipsum avante gliscendus amet fortundum. Aradica totam fodiriano est.

Select Document Select which document is having an Environmental Certification completed.

Approved Non-Major State Action Checklist (6/15/2017)

- This project is a Non-Major, State funded action. It was reevaluated on 06/15/2017 and the determination remains valid.
- This project is a major, state funded action which requires the preparation of a State Environmental Impact Report (SEIR). The SEIR was approved on _____. A reevaluation in accordance with the FDOT Project Development and Environment Manual Part 1, Chapter 10 was approved on _____.

Project Description The text below will appear on the State Environmental Certification form.

Rich text editor containing the same Lorem ipsum text as above.

My Alerts


Project Input / Setup

- Overview
- Scope of Services
- Basic Project Setup
- Type 1 Categorical Exclusion Checklist
- Type 2 Categorical Exclusion Determination Form
- Re-evaluation Form
- Non-Major State Action Checklist
- State Environmental Certification**
- Public Hearing Certification
- Environmental Certification for Federal Project
- Initiation Form for Coordination with Native American Tribes

Project Documents



Environmental Certification for Pre-SWEPT Projects



Home > Project Input / Setup > State Environmental Certification

StateWide Environmental Project Tracker

PDF, Print, Excel, Word, Upload, Search



- My Alerts
- Project Input / Setup ▾
 - Overview
 - Scope of Services
 - Basic Project Setup
 - Type 1 Categorical Exclusion Checklist
 - Type 2 Categorical Exclusion Determination Form
 - Re-evaluation Form
 - Non-Major State Action Checklist
 - State Environmental Certification**

Approved Non-Major State Action Checklist (6/15/2017)

- This project is a Non-Major, State funded action. It was reevaluated on 06/15/2017 and the determination remains valid.
- This project is a major, state funded action which requires the preparation of a State Environmental Impact Report (SEIR). The SEIR was approved on _____. A reevaluation in accordance with the FDOT Project Development and Environment Manual Part 1, Chapter 10 was approved on _____.


Project Description The text below will appear on the State Environmental Certification form.

B *I* U [List Icons]


Lorem ipsum avante gliscendus amet fortundum. Aradica totam fodiriano est. Lorem ipsum avante gliscendus amet fortundum. Aradica totam fodiriano est. Lorem ipsum avante gliscendus amet fortundum. Aradica totam fodiriano est.



FDOT Access to SWEPT Files



Allow easier access to SWEPT files from FDOT Network



STATE OF FLORIDA DEPARTMENT OF TRANSPORTATION
**TYPE 2 CATEGORICAL EXCLUSION
DETERMINATION FORM**

650-053-11
ENVIRONMENTAL MANAGEMENT
08/15

F. ANTICIPATED PERMITS

Environmental Resource Permit (ERP) Noticed General or Standard General Permit - SWFWMD; Section 404, Dredge and Fill Permit - USACE; National Pollutant Discharge Elimination System (NPDES) Permit - FDEP; Gopher Tortoise Relocation Permit - FFWCC

4. COMMITMENTS - ADDITIONAL INFORMATION

SEE ATTACHMENT 3 - 4. COMMITMENTS, pgs. 1-2 for full listing.

5. PUBLIC INVOLVEMENT

1. A public hearing is not required.
2. A public hearing will be held N/A. This draft document is publicly available and comments can be submitted to FDOT until N/A.
District Contact Information: N/A.
3. A public hearing was held on 04/13/2017 and the transcript is available.
- [Attachment 2](#)
4. An opportunity for a public hearing was afforded and was documented N/A.

6. DISTRICT DETERMINATION

This project has been developed without regard to race, color, national origin, age, sex, religion, disability, or family status.

_____ Jonathon Adam Bennett FDOT Project Manager	_____ October 12, 2017 Date
_____ Gwen G. Pipkin FDOT Environmental Manager or Designee	_____ October 12, 2017 Date

7. OFFICE OF ENVIRONMENTAL MANAGEMENT CONCURRENCE

This action has been determined to be a Categorical Exclusion which meets the definition contained in 40 CFR 1508.4, and, based on past experience with similar actions and this analysis, does not involve significant environmental impacts.

Signature below constitutes Location and Design Concept Acceptance:


The environmental review, consultation, and other actions required by applicable federal environmental laws for this project are being, or have been, carried out by the Florida Department of Transportation (FDOT) pursuant to 23 U.S.C. §327 and a Memorandum of Understanding dated 12/14/2016 and executed by the Federal Highway Administration and FDOT.

_____ Director of the Office of Environmental Management or Designee	_____ Date
--	---------------

8. SUPPORTING INFORMATION

1. [43355812201-CE2-D1-US_92_CE_v03_2017-03-22_Project_Location_Map-2017-0530.pdf](#)
2. [43355812201-CE2-D1-US_92_Transcript_Certification_Full_signed-2017-0530.pdf](#)
3. [43355812201-CE2-D1-17-10-12_US92_Type_2_CE_Planning_Cons-2017-1012.pdf](#)
4. [43355812201-CE2-D1-17-10-10_US92_Type_2_CE_Sup_Doc_w_Appdix-2017-1010.pdf](#)
5. [43355812201-CE2-D1-US92_PER_2017-10-12_Signed_with_Appendices-2017-1012.pdf](#)

Questions?



Peter McGilvray

**State Environmental Quality and Performance
Administrator**

**peter.mcgilvray@dot.state.fl.us
850-414-5330**

Dean Rogers

Technology Resources Coordinator

**dean.rogers@dot.state.fl.us
850-414-5348**

OEM Help Desk

**help@fla-etat.org
(850) 414-5334**

