

**ETDM** **EST**

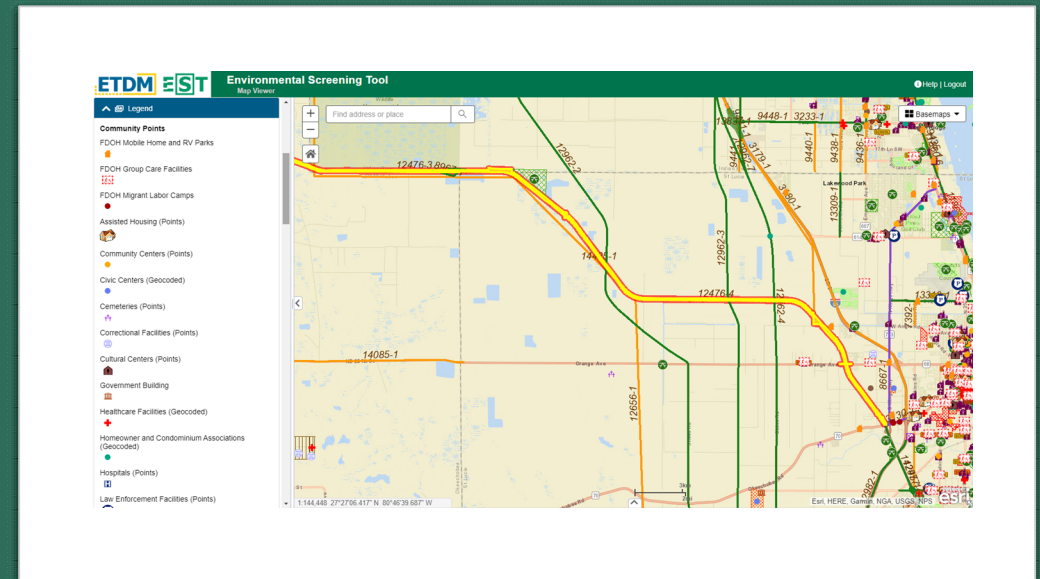
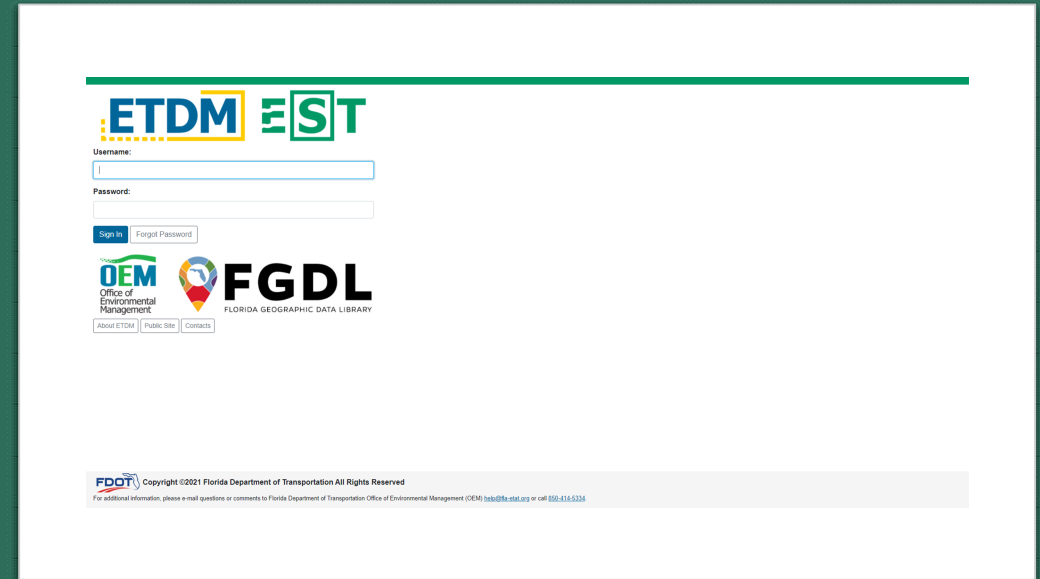
# Statewide ETAT Meeting

May 26, 2021  
Tallahassee, FL



# EST Demonstrations

- New ETAT Tools
- Document Review Module
- GIS Data Additions



# 10 Tips for using the new ETAT Review Tools

Home > Reviewer Action Items > Reviewer Action Items

Environmental Screening Tool

## Reviewer Action Items

**Search Criteria** FDOT Office of Environmental Management, Roaza, Ruth M.

Pre-Screening Reviews (1)

Cooperating/Participating Invitations (1)

COA (0)

Planning Screen Reviews (0)

Programming Screen Reviews (0)

FDOT District	County	ETDM#	Env. Process	Area	Project Name	ETDM Phase	Date
D5	Volusia	14332	Federal	LPGA Blvd.	LPGA Blvd from US 92 (SR 600) to Williamson Blvd	Programming Screen	39

Showing 1 to 1 of 1 entries



Provide Feedback About This Page

- Quick Guides
- EST Overview
- Simple Steps
- ETAT Reviewer Action Items
- Videos
- ETAT Reviewer Action Items (3m:05s)

# Reviewer Action Items

**Search Criteria** FL Fish and Wildlife Conservation Commission, Hight, Jason

Cooperating/Participating Invitations (1) Planning Screen Reviews (3) Programming Screen Reviews (6) ACE (0) Alternative Elimination (0) AN (0) Document Review (0)

Clear Saved S...

FDOT District	County	ETDM#	Env. Process	Area	Project Name	ETDM Phase	Days Left	Last Day	Start Day	Review Authority	P&N Review	Federal Consistency	AN Review				
D1	Polk	14461	Federal	ALTERNATIVE A	ETDM DEMONSTRATION PROJECT	Programming Screen	2	05/27/2021	04/12/2021	✓	✗	✓	OPT	OPT	✗ 0%	✓	
D1	Polk	14461	Federal	ALTERNATIVE B	ETDM DEMONSTRATION PROJECT	Programming Screen	2	05/27/2021	04/12/2021	✓	✗	✓	OPT	OPT	✗ 0%	✓	
D3	Franklin	14482	Federal	Intersection	TEST - STEPH - NOTIFICATIONS	Programming Screen	44	07/08/2021	05/24/2021	✓	✗	✗	OPT	OPT	✗ 0%	✗	
D3	Gadsden	14465	Federal	Alternative A	TEST PROJECT: Programming Screen ETAT Review (Federal) - For KMM Use	Programming Screen	172	11/13/2021	11/13/2020	✓	✓	✓	✓	✓	✓ 100%	✓	
D3	Leon	14466	State	Alternative A	TEST PROJECT: Programming Screen ETAT Review (State) - For KMM Use	Programming Screen	172	11/13/2021	11/13/2020	✓	✗	N/A	OPT	N/A	✗ 0%	✗	
D4	Palm Beach	14478	Federal	Alternative A	TEST PROJECT 2: Turnpike ETAT Review	Programming Screen	267	02/16/2022	03/03/2021	✓	✗	✓	OPT	OPT	✗ 0%	✓	

# Reviewer Action Items

**Search Criteria** FL Fish and Wildlife Conservation Commission, Hight, Jason

Cooperating/Participating Invitations (1) Planning Screen Reviews (3) Programming Screen Reviews (6) ACE (0) Alternative Elimination (0) AN (0) Document Review (0)



Clear Saved Search Column Visibility Copy Excel CSV

FDOT District	County	ETDM#	Env. Process	Area	Project Name	ETDM Phase	Days Left	Last Day	Start Day	Review Authority	P&N Review	Federal Consistency	AN Review	Review Progress
All	All	Search ...	All	Search ...	Search ...	All	Search	Search ...	Search ...					
D1	Polk	14461	Federal	ALTERNATIVE A	ETDM DEMONSTRATION PROJECT	Programming Screen	2	05/27/2021	04/12/2021	✓	✗	✓	OPT	✓
D1	Polk	14461	Federal	ALTERNATIVE B	ETDM DEMONSTRATION PROJECT	Programming Screen	2	05/27/2021	04/12/2021	✓	✗	✓	OPT	✓
D3	Franklin	14482	Federal	Intersection	TEST - STEPH - NOTIFICATIONS	Programming Screen	44	07/08/2021	05/24/2021	✓	✗	✗	OPT	✗
D3	Gadsden	14465	Federal	Alternative A	TEST PROJECT: Programming Screen ETAT Review (Federal) - For KMM Use	Programming Screen	172	11/13/2021	11/13/2020	✓	✓	✓	✓	✓
D3	Leon	14466	State	Alternative A	TEST PROJECT: Programming Screen ETAT Review (State) - For KMM Use	Programming Screen	172	11/13/2021	11/13/2020	✓	✗	N/A	OPT	✗
D4	Palm Beach	14478	Federal	Alternative A	TEST PROJECT 2: Turnpike ETAT Review	Programming Screen	267	02/16/2022	03/03/2021	✓	✗	✓	OPT	✗ 0%

- FDOT District
- County
- ETDM#
- Env. Process
- Area
- Project Name
- ETDM Phase
- Days Left
- Last Day
- Start Day
- Review Authority
- P&N Review
- Federal Consistency
- AN Review
- Project Involvement
- Topic Reviews
- Review Progress
- Restore visibility

Showing 1 to 6 of 6 entries

3

### Other Projects in Active Review From Which FWC is Exempt

Clear Saved Search Column Visibility Copy Excel CSV

FDOT District	County	ETDM#	Env. Process	Area	Project Name	ETDM Phase	Days Left	Last Day	Start Day	P&N Review	Federal Consistency	AN Review	Project Involvement	Topic Reviews	Review Progress
---------------	--------	-------	--------------	------	--------------	------------	-----------	----------	-----------	------------	---------------------	-----------	---------------------	---------------	-----------------

All All Search ... All Search ... Search ... All Search ... Search ... Search ...

No data available in table

Showing 0 to 0 of 0 entries

4

- (14) ✓ All Tasks Completed
- (8) ✗ Tasks not completed
- (3) ✓ Tasks partially completed
- (5) ✗ Tasks percentage (none)
- (0) ✓ Tasks percentage (partial)
- (1) ✓ Tasks percentage (completed)
- (9) OPT Optional tasks, not completed
- (0) ✓ Tasks completed but Reopened
- (2) N/A Tasks not applicable



# EST Handbook

Reviewer Action Items

Surveys

State Clearinghouse

ACE

Invoices

Administration

Help

Overview

EST Handbook

EST Contacts

About EST

Other Resources



Clear Saved Search Column Visibility

File	Type	File Size/Duration	Publication Date	Category
Getting Started				
<a href="#">100: EST Overview</a>	PDF	1 MB	02/11/2021	Getting Started
<a href="#">100: EST Video - EST Overview</a>	MP4	7:19	04/15/2021	Getting Started
Mapping Tools				
<a href="#">100: EST Quick Guide - Map Viewer</a>	PDF	1 MB	01/16/2020	Mapping Tools
<a href="#">100: EST Simple Steps - Map Viewer</a>	PDF	15 MB	01/16/2020	Mapping Tools
<a href="#">100: EST Video - Introduction to the Map Viewer</a>	MP4	4:44	02/19/2020	Mapping Tools
<a href="#">200: EST Simple Steps - Create and Share Maps</a>	PDF	1 MB	05/19/2020	Mapping Tools
<a href="#">200: EST Simple Steps - Google Street View</a>	PDF	16 MB	04/17/2020	Mapping Tools
ETAT Review				
<a href="#">300: EST Quick Guide - ETAT Review Tasks</a>	PDF	2 MB	04/07/2021	ETAT Review
<a href="#">300: EST Quick Guide - Review Project Effects</a>	PDF	91 KB	04/07/2021	ETAT Review
<a href="#">300: EST Simple Steps - Indicate Project Involvement</a>	PDF	1 MB	04/07/2021	ETAT Review
<a href="#">300: EST Simple Steps - Review AN Package (ETAT)</a>	PDF	1 MB	04/07/2021	ETAT Review

## Filter by Category

- All
- Getting Started
- Mapping Tools
- ETAT Review
- ETDM Invoices
- Lead Agency Actions
- Performance Management

## Catalog Numbers

- 100-199** General information (all users)
- 200-299** Advanced topics (all users)
- 300-399** Reviewer instructions (ETAT agencies)
- 400-499** Lead Agency instructions
- 500-599** District Project Team instructions
- 600-699** Invoicing instructions





# EST Handbook

Reviewer Action Items

Surveys

State Clearinghouse

ACE

Invoices

Administration

Help

Overview

EST Handbook

EST Contacts

About EST

Other Resources

Clear Saved Search Column Visibility

File	Type	File Size/Duration	Publication Date	Category
100: EST Quick Guide - ETDM Survey	PDF	1 MB	01/08/2020	Performance Management
100: EST Simple Steps - ETDM Survey	PDF	1 MB	01/08/2020	Performance Management
100: EST Video - ETDM Survey	MP4	3:26	01/08/2020	Performance Management

Showing 1 to 3 of 3 entries (filtered from 41 total entries)

## Filter by Category

- All
- Getting Started
- Mapping Tools
- ETAT Review
- ETDM Invoices
- Lead Agency Actions
- Performance Management**

## Catalog Numbers

- 100-199** General information (all users)
- 200-299** Advanced topics (all users)
- 300-399** Reviewer instructions (ETAT agencies)
- 400-499** Lead Agency instructions
- 500-599** District Project Team instructions
- 600-699** Invoicing instructions





## Reviewer Action Items

**Search Criteria** FL Fish and Wildlife Conservation Commission, Hight, Jason

Cooperating/Participating Invitations (1)
Planning Screen Reviews (3)
Programming Screen Reviews (6)
ACE (0)
Alternative Elimination (0)
AN (0)
Document Review (0)

[Clear Saved Search](#)
[Column Visibility](#)
[Copy](#)
[Excel](#)
[CSV](#)

FDOT District	County	ETDM#	Env. Process	Area	Project Name	ETDM Phase	Days Left	Last Day	Start Day	Review Authority	P&N Review	Federal Consistency	AN Review	Project Involvement	Topic Reviews	Review Progress
D1	Polk	14461	Federal	ALTERNATIVE A	ETDM DEMONSTRATION PROJECT	Programming Screen	2	05/27/2021	04/12/2021	✓	✗	✓	OPT	OPT	✗ 0%	✓
<div style="border: 1px solid gray; padding: 5px; width: fit-content;"> <a href="#">Project Details</a>  <a href="#">Start/Resume ETAT Review</a> </div>																
D3	Franklin	14482	Federal	Intersection	TEST - STEPH - NOTIFICATIONS	Programming Screen	44	07/08/2021	05/24/2021	✓	✗	✗	OPT	OPT	✗ 0%	✗
D3	Leon	14466	State	Alternative A	TEST PROJECT: Programming Screen ETAT Review (State) - For KMM Use	Programming Screen	172	11/13/2021	11/13/2020	✓	✗	N/A	OPT	N/A	✗ 0%	✗
D3	Gadsden	14465	Federal	Alternative A	TEST PROJECT: Programming Screen ETAT Review (Federal) - For KMM Use	Programming Screen	172	11/13/2021	11/13/2020	✓	✓	✓	✓	✓	✓ 100%	✓
D4	Palm Beach	14478	Federal	Alternative A	TEST PROJECT 2: Turnpike ETAT Review	Programming Screen	267	02/16/2022	03/03/2021	✓	✗	✓	OPT	OPT	✗ 0%	✓



- Reviewer Action Items
- Surveys
- Invoices
- Document Review
- Help

## Project Details

### 14462 - TEST PROJECT: Planning Screen ETAT Review (State) - For KMM Use

[View on Map](#) [Milestone Report](#)

District: District 3 Phase: Planning Screen Contact Information: Rax Jung - (407) 264-3870 - [rax.jung@devnull.fl.a-etat.org](mailto:rax.jung@devnull.fl.a-etat.org)

### Project Description

In justo neque, eleifend ac lacus non, fermentum viverra eros. Phasellus nisi velit, blandit a lectus mattis, iaculis suscipit metus. Cras aliquet neque lobortis, vitae accumsan eros tristique. Duis eget augue hendrerit, tincidunt eros nec, mollis nulla. In id tortor sed eros maximus pretium quis in nisl. In tincidunt luctus leo vel faucibus. Quisque facilisis purus at dui consequat tincidunt. Orci varius natoque penatibus et magnis dis parturient montes, nascetur ridiculus mus. Integer fringilla ullamcorper sem, quis scelerisque nisl pulvinar a. Ut at elit id massa consequat congue at vel tortor. Maecenas congue mi nec neque commodo ornare. Ut imperdiet dui vel nisi dictum consectetur. Phasellus nec rhoncus ipsum, eget porta augue. Cras vehicula erat dolor, et egestas tellus volutpat a. Sed a efficitur quam. In at hendrerit magna.

### Purpose and Need

Integer non arcu nec diam tempor interdum. Aliquam rhoncus tristique metus a efficitur. Maecenas ipsum urna, dapibus vitae tempor nec, tincidunt volutpat odio. Donec pellentesque augue posuere commodo pellentesque. Morbi consectetur pellentesque semper. Sed tincidunt molestie est non maximus. Curabitur sit amet velit facilisis, varius ex ut, efficitur justo. Phasellus in ornare diam. Vestibulum feugiat ut lectus vel condimentum. Vestibulum finibus, magna ac congue porta, ipsum erat interdum neque, volutpat aliquet felis nisi vel odio. Nullam pulvinar nulla lorem, nec dignissim nisi dictum a. Donec ut dapibus ex. Nunc neque justo, vulputate vel tristique ac, hendrerit at magna. Duis nisl nulla, convallis vel lorem ac, egestas iaculis arcu. Lorem ipsum dolor sit amet, consectetur adipiscing elit.

Mauris vel nunc varius est vehicula ultrices. In pretium dignissim lectus quis imperdiet. Nullam at tincidunt purus. Sed vehicula urna dapibus, cursus ligula sed, facilisis purus. In posuere dapibus dolor, a malesuada est venenatis eget. Morbi lacinia tincidunt tincidunt. Aliquam ultrices diam sed eros iaculis varius. Curabitur non pulvinar sem. Integer malesuada ullamcorper lectus, id congue nibh congue id. Curabitur hendrerit risus sed risus porttitor, et posuere lorem molestie. Aliquam placerat et justo elementum hendrerit. Sed eu ligula semper, vestibulum augue ac, tristique massa. Etiam pharetra vulputate ex at aliquam. Vestibulum in felis eu velit convallis cursus. Donec venenatis malesuada leo vel molestie.

### Summary of Public Comments



#### ETAT Review Tasks

Review Start Date: 11/13/2020  
Days Remaining: 171

#### 1. Understand Project Data

[Project Details](#)

[Project Milestone Report](#)

[Project Information Package](#)

#### 2. Assess Resource Data

[GIS Analysis Report](#)

[Preliminary Environmental Discussion Report](#)

[Sociocultural Data Report](#)

[Cultural Resources Reports](#)

#### 3. Provide Comments

[Review Purpose and Need](#)

[Review Project Effects](#)

#### 4. View Reports

[Agency Comments - Purpose and Need](#)

[Agency Comments - Project Effects](#)

[Table of Contents](#)



## Project Information Package

### #14462 - TEST PROJECT: Planning Screen ETAT Review (State) - For KMM Use

<b>Planning Organization:</b> FDOT District 2	<b>Phase:</b> Planning Screen
<b>District:</b> District 3	<b>County:</b> Wakulla
<b>From:</b> Project Start	<b>To:</b> Project End
<b>Plan ID:</b>	<b>Financial Management No.:</b>
<b>Federal Involvement:</b> State Funds Only (SFO)	
<b>Contact Information:</b> Name: Rax Jung Phone: (407) 264-3870 E-mail: rax.jung@devnull.fl.a-etat.org	
<b>Snapshot Data From:</b> Planning Screen ETAT Review Started on 11/13/2020 by White, Victoria	

### Project Description

In justo neque, eleifend ac lacus non, fermentum viverra eros. Phasellus nisi velit, blandit a lectus mattis, iaculis suscipit metus. Cras aliquet neque varius turpis lobortis, vitae accumsan eros tristique. Duis eget augue hendrerit, tincidunt eros nec, mollis nulla. In id tortor sed eros maximus pretium quis in nisi. Integer tincidunt luctus leo vel faucibus. Quisque facilisis purus at dui consequat tincidunt. Orci varius natoque penatibus et magnis dis parturient montes, nascetur ridiculus mus. Integer fringilla ullamcorper sem, quis scelerisque nisi pulvinar a. Ut at elit id massa consequat congue at vel tortor. Maecenas congue mi nec neque commodo ornare. Ut imperdiet dui vel nisi dictum consectetur. Phasellus nec rhoncus ipsum, eget porta augue. Cras vehicula erat dolor, et egestas tellus volutpat a. Sed a efficitur quam. In at hendrerit magna.

### Purpose and Need

Integer non arcu nec diam tempor interdum. Aliquam rhoncus tristique metus a efficitur. Maecenas ipsum urna, dapibus vitae tempor nec, tincidunt volutpat odio. Donec pellentesque augue posuere commodo pellentesque. Morbi consectetur pellentesque semper. Sed tincidunt molestie est non maximus. Curabitur sit amet velit facilisis, varius ex ut, efficitur justo. Phasellus in ornare diam. Vestibulum feugiat ut lectus vel condimentum. Vestibulum finibus, magna ac congue porta, ipsum erat interdum neque, volutpat aliquet felis nisi vel odio. Nullam pulvinar nulla lorem, nec dignissim nisi dictum a. Donec ut dapibus ex. Nunc neque justo, vulputate vel tristique ac, hendrerit at magna. Duis nisi nulla, convallis vel lorem ac, egestas iaculis arcu. Lorem ipsum dolor sit amet, consectetur adipiscing elit.

Mauris vel nunc varius est vehicula ultrices. In pretium dignissim lectus quis imperdiet. Nullam at tincidunt purus. Sed vehicula urna dapibus, cursus ligula sed, facilisis purus. In posuere dapibus dolor, a malesuada est venenatis eget. Morbi lacinia tincidunt tincidunt. Aliquam ultrices diam sed eros iaculis varius. Curabitur non pulvinar sem. Integer malesuada ullamcorper lectus, id congue nibh congue id. Curabitur hendrerit risus sed risus porttitor, et posuere lorem molestie. Aliquam placerat et justo elementum hendrerit. Sed eu ligula semper, vestibulum augue ac, tristique massa. Etiam pharetra vulputate ex at aliquam. Vestibulum in felis eu velit convallis cursus. Donec venenatis malesuada leo vel molestie.

### Summary of Public Comments

Summary of Public Comments is not available at this time.

### Planning Consistency Status

**Are the limits consistent with the plans?:** Yes  
**Currently Adopted CFP-LRTP?:** Yes  
**Original PD&E FAP#:** Unknown  
**MPOs:** None  
**Attachments:** No attachments found.

Currently Currently





## Project Details

Reviewer Action Items

Surveys

Invoices

Help

### 14461 - ETDM DEMONSTRATION PROJECT

[View on Map](#)

[Milestone Report](#)

**District:** District 1 **Phase:** Programming Screen **Contact Information:**  
Jonathon Adam Bennett - (833) 519-2495 x2495 | [Jonathon.Bennett@devnull.fl.a-etat.org](mailto:Jonathon.Bennett@devnull.fl.a-etat.org)

## Project Description

Lorem ipsum dolor sit amet, consectetur adipiscing elit. Sed ac nibh in velit faucibus maximus vitae quis ligula. Pellentesque at justo sit amet quam cursus tempor commodo at justo. In hac habitasse platea dictumst. Phasellus tempus sit amet diam nec tincidunt. Praesent nec enim tortor. Donec pretium gravida dui eu pellentesque. Orci varius natoque penatibus et magnis dis parturient montes, nascetur ridiculus mus. Donec gravida mi vitae lacinia auctor. Cras id enim at lacus accumsan aliquet quis vitae nibh. Nam facilisis sollicitudin nibh, et mollis dui. Curabitur vitae semper nibh. Donec ac eleifend leo. Integer malesuada lectus sit amet quam gravida aliquet. Nunc pretium arcu nisi, id facilisis odio varius a.

## Purpose and Need

Lorem ipsum dolor sit amet, consectetur adipiscing elit. Sed ac nibh in velit faucibus maximus vitae quis ligula. Pellentesque at justo sit amet quam cursus tempor commodo at justo. In hac habitasse platea dictumst. Phasellus tempus sit amet diam nec tincidunt. Praesent nec enim tortor. Donec pretium gravida dui eu pellentesque. Orci varius natoque penatibus et magnis dis parturient montes, nascetur ridiculus mus. Donec gravida mi vitae lacinia auctor. Cras id enim at lacus accumsan aliquet quis vitae nibh. Nam facilisis sollicitudin nibh, et mollis dui. Curabitur vitae semper nibh. Donec ac eleifend leo. Integer malesuada lectus sit amet quam gravida aliquet. Nunc pretium arcu nisi, id facilisis odio varius a.

Lorem ipsum dolor sit amet, consectetur adipiscing elit. Sed ac nibh in velit faucibus maximus vitae quis ligula. Pellentesque at justo sit amet quam cursus tempor commodo at justo. In hac habitasse platea dictumst. Phasellus tempus sit amet diam nec tincidunt. Praesent nec enim tortor. Donec pretium gravida dui eu pellentesque. Orci varius natoque penatibus et magnis dis parturient montes, nascetur ridiculus mus. Donec gravida mi vitae lacinia auctor. Cras id enim at lacus accumsan aliquet quis vitae nibh. Nam facilisis sollicitudin nibh, et mollis dui. Curabitur vitae semper nibh. Donec ac eleifend leo. Integer malesuada lectus sit amet quam gravida aliquet. Nunc pretium arcu nisi, id facilisis odio varius a.

## Summary of Public Comments

Summary of Public Comments is not available at this time.

### Justification

Public comments will be added later.

## ETAT Review Tasks

**Review Start Date:** 04/12/2021

**Days Remaining:** 2

### 1. Understand Project Data

#### Project Details

[Project Milestone Report](#)

[Advance Notification Package Report](#)

### 2. Assess Resource Data

[GIS Analysis Report](#)

[Preliminary Environmental Discussion Report](#)

[Sociocultural Data Report](#)

[Cultural Resources Reports](#)

### 3. Provide Comments

[Review Purpose and Need](#)

[Indicate Project Involvement](#)

[Review Project Effects](#)

[Review AN Package](#)

[Submit Federal Consistency Finding](#)

### 4. View Reports

[Agency Comments - Purpose and Need](#)

[Agency Comments - Project Effects](#)

Showing 1 to 3 of 3 entries

### RCI-NHD24FLOWLINE intersects (USCG D7)

[show on map](#) | [metadata](#) | [back to analysis summary](#)

ALTERNATIVE A, analyzed on 4/12/2021

ETAT Review Tasks

Table of Contents

- ALTERNATIVE A
- ALTERNATIVE B

Description	GNIS Name	NHD ReachCode	Latitude	Longitude	Maps	100 Ft.	200 Ft.	500 Ft.	5280 Ft.
CANAL/DITCH AT COUNTY LINE RD		03100205009884	28.0353312573	-82.0558663446	<a href="#">Google Map</a> <a href="#">EST Map</a>				✓
CANAL/DITCH AT SOUTH FRONTAGE RD		03100205009884	28.0356574771	-82.0545153249	<a href="#">Google Map</a> <a href="#">EST Map</a>				✓
CONNECTOR AT I-4		03100205000031	28.0407884455	-82.0299314415	<a href="#">Google Map</a> <a href="#">EST Map</a>				✓
CONNECTOR AT N FRONTAGE RD		03100205000031	28.0415047074	-82.0302512927	<a href="#">Google Map</a> <a href="#">EST Map</a>				✓
CONNECTOR AT SOUTH FRONTAGE RD		03100205000031	28.0406600943	-82.0298855878	<a href="#">Google Map</a> <a href="#">EST Map</a>				✓
STREAM/RIVER AT AIRPORT RD		03100205000033	28.0128978715	-82.0146092235	<a href="#">Google Map</a> <a href="#">EST Map</a>				✓
STREAM/RIVER AT DRANE FIELD RD	MORGAN CREEK	03100204001059	27.9966404081	-82.0246275293	<a href="#">Google Map</a> <a href="#">EST Map</a>				✓
STREAM/RIVER AT OLD TAMPA HWY/CR542		03100205000032	28.029600507	-82.0295479337	<a href="#">Google Map</a> <a href="#">EST Map</a>				✓
STREAM/RIVER AT US-92		03100205000032	28.033029808	-82.0299486741	<a href="#">Google Map</a> <a href="#">EST Map</a>				✓



Showing 1 to 9 of 9 entries

Map Loader

Resource Data

Search Layers



Browse

ETDM Projects

Project ID



Enter a project number to view all analysis areas for that project. To view just a specific analysis area, enter as project-analysis area ID, e.g. "1234-1".

My Maps

Save

Share

Layers

RCINHD(24K) Intersection

- District 7
- District 8

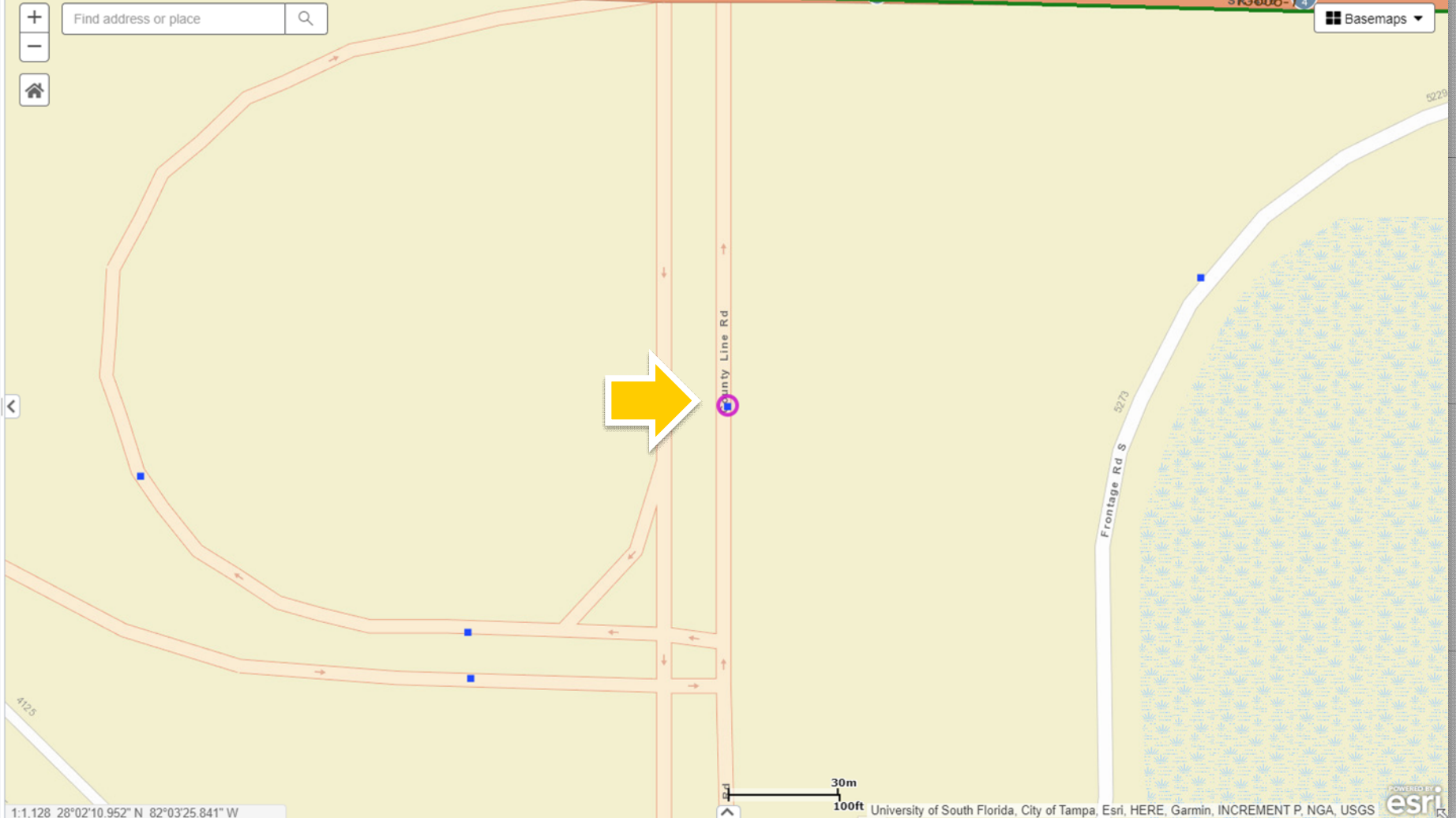
ALTERNATIVE A

- Projects (Previously Reviewed)
- Projects (Currently in Review)
- Eliminated Project Alternatives

Legend

Identify

Zoom to Region



Map Loader

Resource Data

Search Layers

NHD

Browse

ETDM Projects

Project ID

Enter a project number to view all analysis areas for that project. To view just a specific area, enter as project-analysis area ID, e.g.

My Maps

Save Share

Layers

- RCINHD(24K) Intersection
  - District 7
  - District 8
- NHD(24K) Linear Surface Water Drainage Network
- ALTERNATIVE A
- Projects (Previously Reviewed)
- Projects (Currently in Review)
- Eliminated Project Alternatives

Legend

Find address or place

13808-1

Basemaps

Save Map

Map Name

Water intersetion

Save

30m

100ft

Earthstar Geographics

POWERED BY esri

1:1,128 28°02'08.813" N 82°03'20.965" W





- Reviewer Action Items
- Surveys
- Invoices
- Document Review
- Help

## Project Details

### 14275 - I-10 from I-295 to I-95

[View on Map](#) [Milestone Report](#)

**District:** District 2 **Phase:** Programming Screen **Contact Information:** David J Tyler - (386) 961-7842 - [david.tyler@devnull.flia-etat.org](mailto:david.tyler@devnull.flia-etat.org)

## Project Description

This project will construct the addition of express lane capacity to the I-10 corridor between I-295 and I-95, which is approximately 7.22 miles long. Express lanes will be new lanes added to the existing interstate configuration, which is six lanes between I-295 and I-95. FDOT Procedure 525-030-020 states that when adding capacity to an Interstate, the additional capacity shall be express lanes. The FDOT will consider tolling strategies for lanes added to existing limited access facilities on the State Highway System (SHS) and will not study other forms of managed lanes based on this procedure. The project cost is projected to be \$115 million.

**Background** - I-10 is a limited-access facility that provides east-west access to and from the city of Jacksonville. This portion of I-10 provides a major east-west traffic movement connecting Downtown Jacksonville and I-95 with western part of the Jacksonville Urbanized Area, I-295, and I-75 and the Florida Panhandle further to the west.

## Purpose and Need

The purpose of this project is to add express lane capacity to the I-10 corridor from I-295 to I-95 in order to improve travel time reliability, provide long-term mobility options, improve operations, and accommodate projected growth.

The need for the project is based on the following factors:

**Capacity** - As shown in Table 1, the segment of I-10 between I-295 and I-95 currently experiences peak period congestion with speeds below the posted speed limits due to demand that exceeds capacity. In 2014, I-10 operated at LOS F between Lane Avenue and US 17/Roosevelt Boulevard while the segments between I-295 and Lane Avenue and US 17/Roosevelt Boulevard and I-95 operated at LOS C and D respectively. By 2040, the entire segment of I-10 within the study limits will operate at LOS F. Table 2 shows the project area of I-10 with the addition of express lanes in 2040 all segments except for the segment between I-295 and Lane Avenue is anticipated to operate at LOS F. Providing LOS D for this project would require two express lanes in each direction for a total of four lanes added to I-10. Providing LOS D is not practical given the highly urbanized area along the corridor. The intent of this project is to provide express lanes that will provide drivers with a choice while providing travel time reliability for vehicles in the express lanes. Vehicles utilizing the express lanes will remove traffic from the general use lanes resulting in improved operations for the general use lanes.

## Table of Contents

- Project Description
- Purpose and Need
- Summary of Public Comments
- Planning Consistency Status
- Federal Consistency Determination
- Lead Agency
- Exempted Agencies
- Project Documents
- Anticipated Permits
- Anticipated Technical Studies
- Resource Data Reports
  - Preliminary Environmental Discussion Report
  - Sociocultural Data Reports
  - Geospatial Analysis Reports
  - GIS Reports
  - Sociocultural Data Reports (SDR)
  - Cultural Resources Data Report (CRDR)
  - Hard Copy Maps
- Analysis Areas
  - I-10
  - Screening Event Results
  - Eliminated Alternatives





Active Project: 14275 - I-10 from I-295 to I-95



Reviewer Action Items

Surveys

Invoices

Document Review

Help

Segment Record	Segment Name	Year	AADT	Lanes	Config
S-001	25248				

### Cost Feasible Plan

Segment Record	Segment Name	Year	AADT	Lanes	Config
S-001	25248				

### Funding Sources

No funding sources found.

### Screening Event Results

- [Summary Report](#)
- [Agency Comments - Project Effects](#)
- [Agency Comments - Purpose and Need](#)
- [Cumulative Effects Considerations Report](#)
- [Advance Notification Comments](#)
- [USCG Navigational Determination](#)
- [Class Of Action Determination Report](#)

### Eliminated Alternatives

There are no eliminated alternatives for this project.

### Table of Contents

- Project Description
- Purpose and Need
- Summary of Public Comments
- Planning Consistency Status
- Federal Consistency Determination
- Lead Agency
- Exempted Agencies
- Project Documents
- Anticipated Permits
- Anticipated Technical Studies
- Resource Data Reports
  - Preliminary Environmental Discussion Report
  - Sociocultural Data Reports
  - Geospatial Analysis Reports
    - GIS Reports
    - Sociocultural Data Reports (SDR)
    - Cultural Resources Data Report (CRDR)
  - Hard Copy Maps
- Analysis Areas
  - I-10
  - Screening Event Results
  - Eliminated Alternatives**

**Thank you!**



# EST Document Review Module

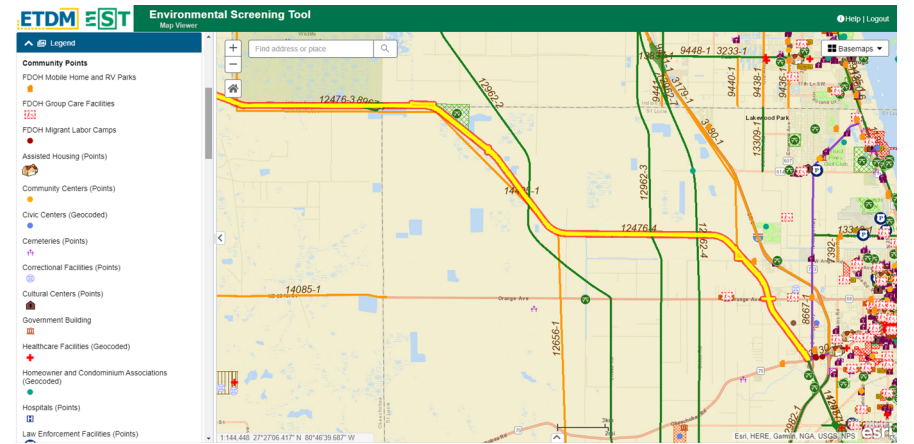
Mike Konikoff, AECOM



Username:  
  
Password:  
  
[Sign In](#) [Forgot Password](#)



FDOT Copyright ©2021 Florida Department of Transportation All Rights Reserved  
For additional information, please e-mail questions or comments to Florida Department of Transportation Office of Environmental Management (OEM) [foem@fdot.gov](mailto:foem@fdot.gov) or call 888-611-5324



# Accessing the Document Review Module



Username:

Password:

Sign In

Forgot Password



About ETDM

Public Site

Contacts



- Reviewer Action Items
- Surveys ▾
- ACE ▾
- Invoices ▾
- Document Review ▾
  - Manage Document Review Events
  - Respond to Document Reviews
  - Document Reviews and Responses
- Help ▾

# Home

Welcome to the Environmental Screening Tool (EST) supporting agency participation and community involvement throughout Florida's Efficient Transportation Decision Making (ETDM) Process. To begin, use the **Quick Links** to the right or click an option on the navigation bar to the left. You can find more information under **Help**.

## What's New

The 5 most recent entries are displayed. Click the Show All button to display all entries.

- Show All
- Clear Saved Search
- Copy
- Excel
- CSV

**Date** ↑↓ **News** ↑↓

Search ... Search ...

05/24/2021 testing, see attached  
end of the message  
[Email Attachment](#) (39 KB)

05/24/2021 The following new or updated GIS layers have been added to the EST: Corresponding EST maps, hardcopy maps, analyses and metadata have been updated. Details about data updates are available here:  
[https://www.fla-etat.org/assets/etdmDocs/est/metadata/release\\_notes/ETDM\\_data\\_updates\\_20210522.xlsx](https://www.fla-etat.org/assets/etdmDocs/est/metadata/release_notes/ETDM_data_updates_20210522.xlsx)  
Layers are sorted by: SOURCE, FGDL\_LAYERNAME, EST\_DATE  
The above spreadsheet provides direct links to both the metadata and zip file for download.  
EST data layers that are public access are available for download from the FGDL. However, data layers are not always immediately available in the FGDL; there may be a short lag time between when layers are added to the EST and available in the FGDL. To receive email notification on when new or updated GIS layers are added to the FGDL, please subscribe to the FGDL Data Updates email list. To join the email list, either:  
1. Send an email to [fgdl-i-join@fgdl.org](mailto:fgdl-i-join@fgdl.org) (Leave subject and email body blank) OR  
2. Complete the web subscription form at: <https://mail.geoplan.ufl.edu/mailman/listinfo/fgdl-i>

- ### Quick Links
- [Invoice Dashboard](#)
  - [Reviewer Action Items](#)





# Manage Document Review Events

Please answer the following questions to help us provide you with the appropriate content.

## Are you creating a new event, or editing an existing event?

- New
- Existing

## What is the Managing Organization for this Event?

FDOT District 3

## What do you want to call this event?

Demonstration of Document Review Module

## Is this document related to an ETDM project?

- Yes
- No

## Who is the primary audience for this document?

- OEM Staff
- SIS Central Office
- FDOT ETDM Coordinator
- FDOT ETDM Coordinator Primary
- District Environmental Manager
- FDOT Community Liaison Coordinator
- FDOT Community Liaison Coordinator Primary
- Project Manager
- ETAT

- Reviewer Action Items
- Surveys ▾
- ACE ▾
- Invoices ▾
- Document Review ▾
- Help ▾





- Reviewer Action Items
- Surveys
- ACE
- Invoices
- Document Review
- Help

Specific Agencies

Search for an agency

Name

US Fish and Wildlife

Other (let me choose in

### Choose Districts

Statewide

Specific Districts

- District 1
- District 2
- District 3
- District 4
- District 5
- District 6
- District 7
- Turnpike

Preview Audience

Next

### Preview Audience

Name & Organization	
Ackley, Jeffrey (US Fish and Wildlife Service)	Role-based
Wrublik, John (US Fish and Wildlife Service)	Role-based
Blomquist, Sean M., Supv. Fish & Wildlife Biologist (US Fish and Wildlife Service)	Role-based
Cantrell, Mark, Fish & Wildlife Biologist (US Fish and Wildlife Service)	Role-based
Yarbrough, Lisa, Wildlife Biologist (US Fish and Wildlife Service)	Role-based

Ok





# Manage Document Review Events

- Details
- Document Details
- Reviewers
- Sponsors
- Notification

**Event Name:** Demonstration of Document Review Module

**Event Description:**

**B** *I* U

Lorem ipsum dolor sit amet, consectetur adipiscing elit. Phasellus sapien felis, blandit ut lorem at, feugiat mollis nibh. Curabitur aliquet sagittis dolor, at luctus nibh pretium nec. Duis suscipit, justo sit amet dapibus posuere, purus mi vulputate libero, quis pulvinar dolor augue sit amet tellus. In ullamcorper maximus egestas. Sed lacus nunc, pharetra et enim ut, volutpat vestibulum lectus. Duis pretium ante est, ac ultrices arcu rhoncus at. Aliquam vitae nibh ultrices ex tincidunt imperdiet. Nullam interdum nisi leo, ut ullamcorper eros tempus in. Suspendisse lacinia sit amet elit sed elementum. Suspendisse lobortis tortor in augue placerat faucibus. Nunc elementum, metus vitae auctor aliquam, eros erat laoreet mi, non varius lacus ipsum at lorem. Aenean eget faucibus orci. Vivamus arcu est, condimentum at lacinia a, venenatis vitae purus. Nam eget dui convallis, commodo leo a, accumsan purus. Praesent tincidunt porta augue, id convallis est dignissim ac.

**Review Start Date:** 05/26/2021 Wednesday--today

**Review Duration:** 30 calendar days, ending on Friday, 06/25/2021

**Related to Other Document Review Events?**  Yes  No

**Related to ETDM Project?**  Yes  No

## Submit

Save Draft Save Final







# Manage Document

Details Document Details

Document (PDF)

Add Document

## Submit

You must fix the following errors before you can save a final review event

- You must save or cancel

Save Draft Save Final

### Add Document

Choose:  Existing SWEPT File  Upload New File

SWEPT Project:

\*Name:

\*Description: 

**B** *I* U

\*Type:

Purpose:  For review and comment  For reference only

\*Line Numbers Available:  Yes  No

g errors before you can save a final review event

document





# Manage Document

Details Document Details

Document (PDF)

Add Document

## Submit

You must fix the following errors before you can save a final review event

- You must save or cancel the document

Save Draft Save Final

### Add Document

Choose:  Existing SWEPT File  Upload New File

SWEPT Project: (407918-3-22-01) SR 8 (I-10) @ CR 4 ANTIOCH ROAD INTERCHANGE

SWEPT Files:	File Name	Description	Document Type
	<a href="#">40791832201-CE2-D3-NRCS_Prime_Farmland_Form-2019-0207.pdf</a>	Farmland Conversion Impact Rating Form (NRCS-CPA-106 or Form AD 1006)	Choose
	<a href="#">40791832201-CE2-D3-110_CR4_PH_Certification_Page-2019-0...</a>	Public Hearing Certification Documentation	Choose
	<a href="#">40791832201-CE2-D3-Contamination_Screening_Evaluation_R...</a>	Contamination Screening Evaluation Report (CSER)	Choose
	<a href="#">40791832201-CE2-D3-FM_407918-3_Final_Public_Hearing_Sum...</a>	Public Hearing Summary	Choose
	<a href="#">40791832201-CE2-D3-Utilities_Assessment_Package-2018-08...</a>	Utilities Assessment Package	Choose
	<a href="#">40791832201-CE2-D3-Public_Hearing_Transcript-2019-0307...</a>	Public Hearing Transcript	Choose
	<a href="#">40791832201-CE2-D3-NRCS_Coordination_Documentation-2019...</a>	NRCS Coordination Documentation	Choose
	<a href="#">40791832201-CE2-D3-Geotechnical_Report-2018-0906.pdf</a>	Geotechnical Report	Choose

Search

g errors before you can save a final review event

document







# Manage Document Review Events

- Details
- Document Details
- Reviewers
- Sponsors
- Notification

- Reviewer Action Items
- Surveys ▾
- ACE ▾
- Invoices ▾
- Document Review ▾
- Help ▾

Document (PDF)	Size	Document Type	Line Numbers Available	Description	Purpose
  <a href="#">40791832201-CE2-D3-Natural_Resources_Evaluation_(NRE)-2019-0116.pdf</a>	20.88 MB	Other	No	Natural Resources Evaluation (NRE)	Review

Add Document

## Submit

- Save Draft
- Save Final





# Manage Document Review Events

- Details
- Document Details
- Reviewers
- Sponsors
- Notification

- Reviewer Action Items
- Surveys
- ACE
- Invoices
- Document Review
- Help

## Agency Reviewers

### Agencies

US Fish and Wildlife Service

### Roles

ETAT

### Jurisdiction

District: 3

#### Name & Organization

Ackley, Jeffrey (US Fish and Wildlife Service)

Role-based

Wrublik, John (US Fish and Wildlife Service)

Role-based

Blomquist, Sean M., Supv. Fish & Wildlife Biologist (US Fish and Wildlife Service)

Role-based

Cantrell, Mark, Fish & Wildlife Biologist (US Fish and Wildlife Service)

Role-based

Yarbrough, Lisa, Wildlife Biologist (US Fish and Wildlife Service)

Role-based

Edit

## Agency Support Staff

Members of a reviewing organization's staff can submit review comments that will only be viewed by the official reviewers within the same organization. Staff reviews are only used for reference by an organization's official reviewers. If you do not intend to have staff submit reviews, you may leave this list empty.





- Reviewer Action Items
- Surveys ▾
- ACE ▾
- Invoices ▾
- Document Review ▾
- Help ▾

# Manage Document Review Events

- Details
- Document Details
- Reviewers
- Sponsors
- Notification

## 📄 Responders

Responders are members from your organization who are authorized to submit responses to the review comments from the reviewing organizations. If you do not intend to submit responses, you may leave this list empty.

To add the names of responders to a document review event, type the name into the **Search** field, or select a list from your contact lists and click **Add**.

Search for Responder

Or select from your contact lists

## 📄 Review Confirmation Recipients

Review Confirmation Recipients will receive review confirmation.

To add the names of CCs to a document review event, type the name into the **Search** field, or select a list from your contact lists and click **Add**.

Search for Review Confirmation Recipient

Or select from your contact lists

## Submit





# Manage Document Review Events

- Details
- Document Details
- Reviewers
- Sponsors
- Notification

## Responders

Responders are members from your organization who are authorized to submit responses to the review comments from the reviewing organizations. If you do not intend to submit responses, you may leave this list empty.

To add the names of responders to a document review event, type the name into the Search field, or select a list from your contact lists and click Add.

Search for Responder

Or select from your contact lists

- Sherry Alaghemand (FDOT District 3)
- Nikole Arrant (FDOT District 3)
- Brandon Bruner (FDOT District 3)
- Wesley Chevillot (FDOT District 3)
- Greg Garrett (FDOT District 3)
- Anna Hudson (FDOT District 3)
- Ray Kirkland (FDOT District 3)
- Wendy Lasher (FDOT District 3)
- Joseph Mixon (FDOT District 3)
- District3 ProjectManager (FDOT District 3)
- Kristin Scholl (FDOT District 3)
- Amy M. Sirmans (FDOT District 3)
- Kim Stephens (FDOT District 3)
- Joy Swanson Pleas (FDOT District 3)
- Alan Vann (FDOT District 3)
- Greg Vaughn (FDOT District 3)

Add

## Review Confirmation

Review Confirmation Required

To add the names of CCs to a document review event, type the name into the Search field, or select a list from your contact lists and click Add.

Search for Review Confirmation

Or select from your contact lists

- Kristin Scholl (FDOT District 3)
- Amy M. Sirmans (FDOT District 3)
- Kim Stephens (FDOT District 3)
- Joy Swanson Pleas (FDOT District 3)
- Alan Vann (FDOT District 3)
- Greg Vaughn (FDOT District 3)

Add

Submit

- Save Draft
- Save Final





# Manage Document Review Events

- Reviewer Action Items
- Surveys ▾
- ACE ▾
- Invoices ▾
- Document Review ▾
- Help ▾

- Details
- Document Details
- Reviewers
- Sponsors
- Notification

To Notification will be sent to selected Recipients, Responders, and Staff.

CC **Search for CCs**

Or select from your contact lists

Additional Email Addresses *(Comma ',' separated)*

Subject Notice: Document Review has begun for [[EVENT\_NAME]]

Body (Top)

**B I U** [List Icons]

A Document Review event has begun on the Environmental Screening Tool (EST).

Body (Middle) The review period **starts today**, [[START\_DATE]] and will end in [[REVIEW\_DURATION]] calendar days on [[END\_DATE]].

Click this link to access the document(s) and begin your review:  
[https://stage.fla-etat.org/est/secure/documentReview/DocReviewTool.do?eventId=\[\[EVENT\\_ID\]\]](https://stage.fla-etat.org/est/secure/documentReview/DocReviewTool.do?eventId=[[EVENT_ID]])

EVENT\_DETAILS:





- Reviewer Action Items
- Surveys
- ACE
- Invoices
- Document Review
- Help

Document(s) to Review  
 Related Document Review Event(s)  
 Related ETDM Project(s)

INSTRUCTIONS  
 The link above will allow you to access the document(s) and begin your review.  
 [[LOCATION\_INFORMATION]]  
<https://www.fla-etat.org>

Additionally, we have provided a link to the document(s) which will capture your comments for consideration.

Body (Bottom)

**B** *I* U

Thank you,  
Sample Contact Information

**Submit**

Save Draft Save Final

**Notification Preview** x

**Subject:**  
Notice: Document Review has begun for Sample

**Body:**  
A Document Review event has begun on the Environmental Screening Tool (EST).  
  
The review period **starts today, Tuesday, 05/25/2021 and will end in 30 calendar days on Thursday, 06/24/2021.**

Click this link to access the document(s) and begin your review:  
<https://stage.fla-etat.org/est/secure/documentReview/DocReviewTool.do?eventId=1602>

**EVENT\_DETAILS:**

**Event Name**            Sample

**Event Description**    Lorem ipsum dolor sit amet, consectetur adipiscing elit. Phasellus sapien felis, blandit ut lorem at, feugiat mollis nibh. Curabitur aliquet sagittis dolor, at luctus nibh pretium nec. Duis suscipit, justo sit amet dapibus posuere, purus mi vulputate libero, quis pulvinar dolor augue sit amet tellus. In ullamcorper maximus egestas. Sed lacus nunc, pharetra et enim ut, volutpat vestibulum lectus. Duis pretium ante est, ac ultrices arcu rhoncus at. Aliquam vitae nibh ultrices ex tincidunt imperdiet. Nullam interdum nisi leo, ut ullamcorper eros tempus in. Suspendisse lacinia sit amet elit sed elementum. Suspendisse lobortis tortor in augue placerat faucibus. Nunc elementum, metus vitae auctor aliquam, eros erat laoreet mi, non varius lacus ipsum at lorem. Aenean eget faucibus orci. Vivamus arcu est, condimentum at lacinia a, venenatis vitae purus. Nam eget dui convallis, commodo leo a, accumsan purus. Praesent tincidunt porta augue, id convallis est dignissim ac.

**Document(s) to Review** <https://stage.fla-etat.org/est/secure/documentReview/DocReviewTool.do?eventId=1602>

**Related Document Review Event(s)**    None

**Related ETDM Project(s)**                None

which will capture your comments for consideration.

new tool. Email: [help@fla-etat.org](mailto:help@fla-etat.org) and phone: 850-414-5334.





# Document Review Event Started



## Manage Document Review Events

This document review event has already started. You may extend or cancel the event using the controls below.

End Date

You may add new responder to the event using the controls below.

Responders are members from your organization who are authorized to submit responses to the review comments from the reviewing organizations. To add the names of responders to a document review event, type the name into the **Search** field.

Search for Responders

### Existing Responders

Iris Waters (FDOT District 3)



# Document Review Notification Email

Reply all | Delete | Junk | Block | ...

[EXTERNAL] Notice: Document Review has begun for Demonstration of Document Review Module

**E** est\_update@fla-etat.org  
Tue 5/25/2021 11:09 PM  
To: notifications\_tester@fla-etat.org



A Document Review event has begun on the Environmental Screening Tool (EST).  
The review period **starts today, Tuesday, 5/25/2021 and will end in 30 calendar days on Thursday, 6/24/2021.**

Click this link to access the document(s) and begin your review:  
<https://stage.fl-a-etat.org/est/secure/documentReview/DocReviewTool.do?eventId=1601>

**EVENT\_DETAILS:**

<b>Event Name</b>	Demonstration of Document Review Module
<b>Event Description</b>	Lorem ipsum dolor sit amet, consectetur adipiscing elit. Phasellus sapien felis, blandit ut lorem at, feugiat mollis nibh. Curabitur aliquet sagittis dolor, at luctus nibh pretium nec. Duis suscipit, justo sit amet dapibus posuere, purus mi vulputate libero, quis pulvinar dolor augue sit amet tellus. In ullamcorper maximus egestas. Sed lacus nunc, pharetra et enim ut, volutpat vestibulum lectus. Duis pretium ante est, ac ultrices arcu rhoncus at. Aliquam vitae nibh ultrices ex tincidunt imperdiet. Nullam interdum nisi leo, ut ullamcorper eros tempus in. Suspendisse lacinia sit amet elit sed elementum. Suspendisse lobortis tortor in augue placerat faucibus. Nunc elementum, metus vitae auctor aliquam, eros erat laoreet mi, non varius lacus ipsum at lorem. Aenean eget faucibus orci. Vivamus arcu est, condimentum at lacinia a, venenatis vitae purus. Nam eget dui convallis, commodo leo a, accumsan purus. Praesent tincidunt porta augue, id convallis est dignissim ac.
<b>Document(s) to Review</b>	<a href="https://stage.fl-a-etat.org/est/secure/documentReview/DocReviewTool.do?eventId=1601">https://stage.fl-a-etat.org/est/secure/documentReview/DocReviewTool.do?eventId=1601</a>
<b>Related Document</b>	None
<b>Review Event(s)</b>	
<b>Related ETDM Project(s)</b>	None

**INSTRUCTIONS FOR REVIEWING AND PROVIDING COMMENTS ON DOCUMENTS:**  
The link above will take you to an online document review tool which will provide you access to the specific documents and a tool which will capture your comments for consideration. You can provide comments specific to a certain sentence, paragraph or section of the document. Some of the documents have numbered lines which you can use for specifying a location in the document for the comment. Here is a link that shows you how to use the comment form:  
<https://www.fl-a-etat.org/est/servlet/blobViewer?blobID=9033>

Additionally, we have a fully staffed Help Desk capable of answering questions regarding the access and use of the document review tool. Email: [help@fla-etat.org](mailto:help@fla-etat.org) and phone: 850-414-5334.



# Reviewer Action Items

🔍 **Search Criteria** US Fish and Wildlife Service, Wrublik, John

Cooperating/Participating Invitations (0)
Planning Screen Reviews (3)
Programming Screen Reviews (6)
ACE (0)
Alternative Elimination (0)
AN (0)
Document Review (1)

Event Name	Start Date	End Date	Days Left	Organization	Review Authority	Comments
<input type="text" value="Search ..."/>	<input type="text" value="Search ..."/>	<input type="text" value="Search ..."/>	<input type="text" value="Search ..."/>	<input type="text" value="Search ..."/>	<input type="text" value="Search ..."/>	<input type="text" value="Search ..."/>
<a href="#">Demonstration of Document Review Module</a>	05/25/2021	06/24/2021	31	FDOT District 3	Yes	No

Showing 1 to 1 of 1 entries

- (0) All Tasks Completed
- (0) Tasks not completed
- (0) Tasks partially completed
- (0) Tasks percentage (none)
- (0) Tasks percentage (partial)
- (0) Tasks percentage (completed)
- (0) Optional tasks, not completed
- (0) Tasks completed but Reopened
- (0) Tasks not applicable



# Review Document

- Reviewer Action Items
- Surveys ▾
- Invoices ▾
- Document Review ▾
- Help ▾

## Event Details

**Event:** Demonstration of Document Review Module  
**Managing Organization:** FDOT District 3  
**Start Date:** 05/25/2021  
**End Date:** 06/24/2021

**Description:**

Lorem ipsum dolor sit amet, consectetur adipiscing elit. Phasellus sapien felis, blandit ut lorem at, feugiat mollis nibh. Curabitur aliquet sagittis dolor, at luctus nibh pretium nec. Duis suscipit, justo sit amet dapibus posuere, purus mi vulputate libero, quis pulvinar dolor augue sit amet tellus. In ullamcorper maximus egestas. Sed lacus nunc, pharetra et enim ut, volutpat vestibulum lectus. Duis pretium ante est, ac ultrices arcu rhoncus at. Aliquam vitae nibh ultrices ex tincidunt imperdiet. Nullam interdum nisi leo, ut ullamcorper eros tempus in. Suspendisse lacinia sit amet elit sed elementum. Suspendisse lobortis tortor in augue placerat faucibus. Nunc elementum, metus vitae auctor aliquam, eros erat laoreet mi, non varius lacus ipsum at lorem. Aenean eget faucibus orci. Vivamus arcu est, condimentum at lacinia a, venenatis vitae purus. Nam eget dui convallis, commodo leo a, accumsan purus. Praesent tincidunt porta augue, id convallis est dignissim ac.

**Related Document Review Event(s):** There are no other Document Review events related to this event.  
**Related ETDM Project(s):** There are no ETDM projects related to this event.

## Event Documents

Document (PDF)	Size	Type	Line Numbers Available	Description
<a href="#">40791832201-CE2-D3-Natural_Resources_Evaluation_(NRE)-2019-0116.pdf</a>	20.88 MB	Other	No	Natural Resources Evaluation (NRE)





- Reviewer Action Items
- Surveys ▾
- Invoices ▾
- Document Review ▾
- Help ▾

## Review

Enter your review comments below. You can also attach documents to supplement your review.

\*Required fields are marked with an asterisk

\*Document: 40791832201-CE2-D3-Natural\_Resources\_Evaluation\_(NRE)-2019-0116.pdf

\*Scope of Comment:

Global (applies to the document in general)

Specific Location

\*Comments:

**B** *I* U

Nulla lectus elit, tincidunt quis nisl a, pellentesque tempus mi. Lorem ipsum dolor sit amet, consectetur adipiscing elit. Nulla et velit egestas, fermentum leo in, egestas augue. Nulla sapien augue, aliquet eu semper ut, mollis ut libero. Quisque gravida nibh id massa malesuada sagittis. Cras ultrices tellus in nulla mollis, a pharetra ex suscipit. Sed nec lorem at tellus sagittis molestie eu sit amet neque. Aliquam cursus sodales orci, eget blandit tortor faucibus in. Nullam fringilla lacus nec turpis volutpat eleifend. Donec ipsum lectus, blandit id accumsan ut, volutpat non risus. Vestibulum ante ipsum primis in faucibus orci luctus et ultrices posuere cubilia curae; Curabitur quis nisi ornare, facilisis velit ac, aliquam urna. Vivamus erat sem, semper at mollis ut, interdum id felis.

\*Supporting Document (optional):

analysis\_Report\_1.pdf

## Document Reviews

40791832201-CE2-D3-Natural\_Resources\_Evaluation\_(NRE)-2019-0116.pdf

### Official Reviews

There are no official reviews available.





# Review Document

- Reviewer Action Items
- Surveys ▾
- Invoices ▾
- Document Review ▾
- Help ▾

✔ Review has been successfully submitted and saved.

## Event Details

**Event:** Demonstration of Document Review Module  
**Managing Organization:** FDOT District 3  
**Start Date:** 05/25/2021  
**End Date:** 06/24/2021

**Description:**

Lorem ipsum dolor sit amet, consectetur adipiscing elit. Phasellus sapien felis, blandit ut lorem at, feugiat mollis nibh. Curabitur aliquet sagittis dolor, at luctus nibh pretium nec. Duis suscipit, justo sit amet dapibus posuere, purus mi vulputate libero, quis pulvinar dolor augue sit amet tellus. In ullamcorper maximus egestas. Sed lacus nunc, pharetra et enim ut, volutpat vestibulum lectus. Duis pretium ante est, ac ultrices arcu rhoncus at. Aliquam vitae nibh ultrices ex tincidunt imperdiet. Nullam interdum nisi leo, ut ullamcorper eros tempus in. Suspendisse lacinia sit amet elit sed elementum. Suspendisse lobortis tortor in augue placerat faucibus. Nunc elementum, metus vitae auctor aliquam, eros erat laoreet mi, non varius lacus ipsum at lorem. Aenean eget faucibus orci. Vivamus arcu est, condimentum at lacinia a, venenatis vitae purus. Nam eget dui convallis, commodo leo a, accumsan purus. Praesent tincidunt porta augue, id convallis est dignissim ac.

**Related Document Review Event(s):** There are no other Document Review events related to this event.

**Related ETDM Project(s):** There are no ETDM projects related to this event.

## Event Documents

Document (PDF)	Size	Type	Line Numbers Available	Description
<a href="#">40791832201-CE2-D3-Natural_Resources_Evaluation_(NRE)-2019-0116.pdf</a>	20.88 MB	Other	No	Natural Resources Evaluation (NRE)





- Reviewer Action Items
- Surveys ▾
- Invoices ▾
- Document Review ▾
- Help ▾

Supporting Document (optional):





Choose File | No file chosen

Save Review Cancel

### Document Reviews

## 40791832201-CE2-D3-Natural\_Resources\_Evaluation\_(NRE)-2019-0116.pdf

### Official Reviews

Section(s)	Page(s)	Paragraph(s)	Global	Reviewing Organization	Comments	Supporting Document
 			Yes	US Fish and Wildlife Service	Nulla lectus elit, tincidunt quis nisl a, pellentesque tempus mi. Lorem ipsum dolor sit amet, consectetur adipiscing elit. Nulla et velit egestas, fermentum leo in, egestas augue. Nulla sapien augue, aliquet eu semper ut, mollis ut libero. Quisque gravida nibh id massa malesuada sagittis. Cras ultrices tellus in nulla mollis, a pharetra ex suscipit. Sed nec lorem at tellus sagittis molestie eu sit amet neque. Aliquam cursus sodales orci, eget blandit tortor faucibus in. Nullam fringilla lacus nec turpis volutpat eleifend. Donec ipsum lectus, blandit id accumsan ut, volutpat non risus. Vestibulum ante ipsum primis in faucibus orci luctus et ultrices posuere cubilia curae; Curabitur quis nisi ornare, facilisis velit ac, aliquam urna. Vivamus erat sem, semper at mollis ut, interdum id felis.	<a href="#">analysis_Report_1.pdf</a>
 			Yes	US Fish and Wildlife Service	Quisque pulvinar nisl non augue consequat, sit amet consectetur neque rhoncus. Suspendisse fringilla enim porta, malesuada purus quis, pretium risus. Nullam ac iaculis enim. Ut tristique finibus ante aliquet lacinia. Etiam at mauris quis leo ultrices tempor. Curabitur consequat nisl sapien, non pretium libero molestie eget. Praesent quis nisi orci. Maecenas et nunc sapien. Donec quis lorem vitae ligula posuere condimentum.	

### Staff Reviews

There are no staff reviews available.



# Reviewer Action Items

🔍 Search Criteria US Fish and Wildlife Service, Wrublik, John

- Cooperating/Participating Invitations (0)
- Planning Screen Reviews (3)
- Programming Screen Reviews (6)
- ACE (0)
- Alternative Elimination (0)
- AN (0)
- Document Review (1)

Event Name	Start Date	End Date	Days Left	Organization	Review Authority	Comments
<a href="#">Demonstration of Document Review Module</a>	05/25/2021	06/24/2021	31	FDOT District 3	Yes	Yes (2)

Showing 1 to 1 of 1 entries

- (0) All Tasks Completed
- (0) Tasks not completed
- (0) Tasks partially completed
- (0) Tasks percentage (none)
- (0) Tasks percentage (partial)
- (0) Tasks percentage (completed)
- (0) Optional tasks, not completed
- (0) Tasks completed but Reopened
- (0) Tasks not applicable





# ETAT REQUESTED DATA

**GEOPLAN CENTER**

**UF** UNIVERSITY of  
**FLORIDA**

# REQUESTED DATA SAMPLES:

- eBird data from USGS BISON
- RIBITS Mitigation Banks (USACE)
- Historic Aerial Photos (UF)
- Future Land Use (GeoPlan)
- National Forest Roads (USDA)
- New & Updated Data emails/spreadsheet

**Table 3. Priority Bird Species in the Peninsular Florida Bird Conservation Region (BCR 31). Italicized species are FWC State Threatened. Bolded species are federally Threatened or Endangered.**

<b>HIGHEST PRIORITY SPECIES</b>		
<i>American Kestrel (Southeastern)</i>	<i>Least Tern</i>	<b>Seaside Sparrow (Cape Sable)</b>
<i>American Oystercatcher</i>	Lesser Yellowlegs	Seaside Sparrow (migrant)
Bachman's Sparrow	<i>Little Blue Heron</i>	<i>Seaside Sparrow (Scott's)</i>
<b>Black Rail</b>	Mangrove Cuckoo	Short-tailed Hawk
<i>Black Skimmer</i>	<i>Marsh Wren (Marian's)</i>	<b>Snail Kite</b>
<i>Burrowing Owl</i>	<b>Piping Plover</b>	<i>Snowy Plover</i>
Cape May Warbler	Prairie Warbler (Florida)	Swallow-tailed Kite
Connecticut Warbler	<b>Red Knot</b>	<i>Tricolored Heron</i>
<b>Crested Caracara</b>	<b>Red-cockaded Woodpecker</b>	<i>White-crowned Pigeon</i>
<b>Florida Scrub-Jay</b>	<i>Reddish Egret</i>	Willet
<b>Grasshopper Sparrow (Florida)</b>	<i>Roseate Spoonbill</i>	Wilson's Plover
Great White Heron	<b>Roseate Tern</b>	<b>Wood Stork</b>
King Rail	Saltmarsh Sparrow	Yellow Rail
<b>Kirtland's Warbler</b>	<i>Sandhill Crane (Florida)</i>	-

# BISON: eBird downloads

<b>Species (2000-2018)</b>	<b># points</b>	<b>Min date</b>	<b>Max date</b>
Black Rail	218	20000418	20160717
Crested Caracara	12,517	20000103	20180315
Florida Scrub-Jay	13,175	20000102	20200521
Grasshopper Sparrow	4,583	20000101	20171217
Kirtland's Warbler	50	20050510	20160427
Piping Plover	10,592	20000101	20181230
Red Knot	11,943	20000101	20181231
Red-cockaded Woodpecker	4,068	20000109	20161231
Roseate Tern	1,145	20000410	20180821
Snail Kite	10,519	20000102	20181231
Wood Stork	119,228	20000101	20181229

# RIBITS

**ETDM EST Environmental Screening Tool**  
Map Viewer

Map Loader

Layers

- Mitigation
  - RIBITS Mitigation Banks by USACE
  - Mitigation Property managed by NFWFMD
  - Mitigation Banks
  - Mitigation Bank Service Areas
- Projects (Previously Reviewed)
- Projects (Currently in Review)
- Eliminated Project Alternatives
- Projects (Draft)

Legend

Project Editor

AOI Editor

Identify

Zoom to Region

Bookmarks

Draw

Measurement

Print

Find address or place

South Bradenton  
Oneco  
Bayshore Gardens  
Whitfield  
Sarasota Bay  
Longboat Key

**RIBITS Mitigation Banks by USACE**

Name	LONG BAR POINTE MB
Bank Id	4340
Url	<a href="#">More info</a>
Bank Type	PRIVATE COMMERCIAL
X	-82.636527
Y	27.439153
Has Footpr	YES
District L	JACKSONVILLE
Noaa Fishe	SOUTHEAST
Field Off	JACKSONVILLE
County Lis	MANATEE (FL)
Is Usace	YES
Is Fws	NO
Is Nmfs	NO

Zoom to

**RIBITS**  
Regulatory In-lieu Fee and Bank Information Tracking System

Bank & Sites > Bank

Collaps

TRACKING

- Mitigation
- WOT
- Both

MENU

- Mitigation Concepts
- Banks & Sites
- ILF Programs
- Umbrella Instruments
- MIDA Projects
- Reporting
- Bank & ILF Establishment
- Assessment Tools
- Credit Classifications
- Related Resources
- Find Credits
- Help

FILTER

- USACE District
- State
- FWS Field Office
- NOAA Fisheries Region

ALL DISTRICTS

[Terms of Use]

**Long Bar Pointe MB**

Chair: USACE  
FWS Field Office: Jacksonville  
NOAA Fisheries Region: Southeast  
State: Florida  
County: Manatee (FL)  
USACE Permit/Tracking No.: SAJ-2016-01900  
Total Acres: 263.00  
Status Date: [Permit 07/15/2020](#)  
Establishment Date:  
Type: Private Commercial  
Comments: 143 acres of wetland 9.7 acres of upland 110.2 Submerged habitat

**Bank Credit Classifications**

**Contact information**

**Bank Sponsor**  
Long Bar Pointe, LLLP  
1051 11th Street Ave  
Sarasota, FL 34243  
Email: [peta@medallionhome.com](mailto:peta@medallionhome.com)  
Phone: (841) 359-9300  
Fax: (841) 359-9300

**Bank Sponsor POC**  
Larry C. Evers  
15445 N. Nebraska Ave. #100  
Lutz, FL 33549  
Email: [larryevers@bcpeabody.com](mailto:larryevers@bcpeabody.com)  
Phone: (503) 781-7930  
Fax: (813) 961-9300

**OpenLayers Map**

USACE District | State | FWS Office | NOAA | Counties | HUC |

Show  Footprint

**Credit Ledger Summary**

Last Transaction: **ATTENTION**  
Credit reservations and pending transactions are NOT reflected in the Available Credits total. Potential purchasers MUST contact the Sponsor to verify credit availability.

Name	Available Credits	Withdrawn Credits	Released Credits	Potential Credits

# HISTORIC AERIALS (90,000+)

**ETDM EST Environmental Screening Tool**  
Map Viewer

Map Loader

Layers

- Historical Aerial Photographs (UF Map Library)
  - UF Map Library Aerials
    - 1980's
    - 1970's
    - 1960's
    - 1950's
    - 1940's
    - 1930's
  - Projects (Previously Reviewed)
  - Projects (Currently in Review)
  - Eliminated Project Alternatives
  - Projects (Draft)

Legend

- Project Editor
- AOI Editor

Find address or place

Tallahassee

Long H	16
Long S	44
Fgdcode	C37
Coastal	N
Viewer	<a href="#">More info</a>
Jpegs	<a href="#">More info</a>
Decade	1960s
Orientation	N
Flt Id	12073_1966_7HH
Flt Num Text	7HH
Lat Dd	30.432542
Long Dd	-84.278877
Mgrs	16RGU6134969861
Googlemap	<a href="#">More info</a>
Descript	LEON - 1966
Fgdlaqdate	5/15/2020

[Zoom to](#)

UF | George A Smathers Libraries | University of Florida Digital Collections

UFDC Home | Aerial Photography: Florida | myUFDC Home | Help

### Aerial photographs of Leon County - Flight 7HH (1966)

DESCRIPTION | ALL VOLUMES | MAP IT! | THUMBNAILS | PAGE IMAGES | DOWNLOADS | PRINT | SEND | +ADD | SHARE

FIRST | PREVIOUS | Go To:  | NEXT | LAST

Click on image below to switch to zoomable version

11-25-66 | 7HH-160

FIRST | PREVIOUS | NEXT | LAST

# FUTURE LAND USE (2020):

- Developed from over 400 sources
- Standardized ‘Description’
  - Source data: Over 1 million records
  - Standardized: ~ 300,000 records

The screenshot shows a 'Layer Browser' window with a sidebar on the left containing a tree view of categories. The 'Future Land Use' layer is selected and highlighted. The main area is divided into three sections: 'Layers', 'Future Land Use 2020 (Level 2)', and 'Description'. The 'Layers' section shows the selected layer and an 'Add All to Map' button. The 'Future Land Use 2020 (Level 2)' section displays a row of 18 color-coded symbols and a 'Description' paragraph. The 'Description' section provides details about the dataset and includes a 'View Complete Metadata' link and an 'Add Layer to Map' button.

**Layer Browser**

- ▼ Social and Economic
  - ▶ Aesthetic Effects
  - WMD Industrial Areas
  - ▼ Land Use Changes
    - Land Use
      - Future Land Use**
      - ▶ Relocation Potential
      - ▶ Demographics
    - Farmland
    - ▶ Community and SCE
  - ▶ Cultural and Tribal
  - ▶ Natural
  - ▶ Physical
  - ▶ Special Designations
  - ▶ Administrative/Boundaries

**Layers**

Future Land Use 2020 (Level 2) >

+ Add All to Map

Use the **Add All to Map** button to add all layers within a topic at once. This will draw faster and generally perform better than adding each layer individually.

If you would like to add layers individually, select a layer and click the **Add Layer to Map** button on the right. For multiple, dense layers, this option will draw slower but will enable you to change the order of the layers and allow for more detailed interaction within each layer.

**Future Land Use 2020 (Level 2)**

**Symbols:** [Color swatches and patterns]

**Description**

This dataset contains generalized future land use information for the State of Florida. Future land use designates intended future land use types as defined by local government. Data used to create this statewide layer were obtained from various local government data sources in Florida. Detailed local future land use categories from the original source data were generalized to create statewide future land use categories based on an intermediate level of aggregation (Level 2). For source dates and inputs see metadata.

**Visible when zoomed in closer than 1:300000**

[View Complete Metadata](#)

+ Add Layer to Map

# NATIONAL FOREST ROADS

## Layer Browser

- ▶ Social and Economic
- ▶ Cultural and Tribal
- ▼ Natural
  - ▶ Coastal and Marine
  - ▶ Floodplains
  - Geology
  - ▶ Land Cover
  - Soils
  - ▶ Water Quality and Quantity
  - ▶ Wetlands and Surface Waters
  - ▼ Wildlife and Habitat
    - ARC Lands
    - Conservation**
    - Critical Lands and Waters Identification Project (CLIP) V4
    - Green Links
    - Critical Habitat
    - Essential Fish Habitat
    - Consultation Areas
    - Species Occurrence
    - FNAI Element Occurrence (Restricted)
    - eBird (Threatened and Endangered)
    - Habitat
    - Sea Turtle Lighting
    - Critical Everglades Restoration Projects (CERP)
- ▶ Physical

## Layers

- Florida Forest Service Facilities
- National Forest Roads**
- NOAA Marine Protected Areas
- State Parks
- National Parks Projects (LWCF)
- National Parks and Seashores
- National Marine Sanctuaries
- National Wildlife Refuges
- Aquatic Preserves
- Florida Managed Areas (FNAI)
- FWCC Management Areas
- Florida State Forests
- Public Land
- Public Pinelands
- Rural Land Stewardship Area (RLSA)
- National Forests
- TNC Ecological Resource Areas

**+ Add All to Map**

Use the **Add All to Map** button to add all layers within a topic at once. This will draw faster and generally perform better than adding each layer individually.

If you would like to add layers individually, select a layer and click the **Add**

## National Forest Roads

**Symbols:** —

**Description**

This dataset contains existing National Forest Service System Roads with attributes representing their characteristics that are located in the State of Florida. Each feature represents a segment of road where the attributes are the same. Attributes apply either to the entire road or to some measured distance along the road. The United States Forest Service (USFS) is an agency of the U.S. Department of Agriculture that administers the nation's national forests and national grasslands. Major divisions of the agency include the National Forest System, State and Private Forestry, Business Operations, and the Research and Development branch. Managing approximately 25% of federal lands, it is the only major national land agency that is outside the U.S. Department of the Interior.

**Visible when zoomed in closer than 1:250000**

[View Complete Metadata](#)

**+ Add Layer to Map**



# NEW & UPDATED **EST** DATA EMAILS

- Approximately 400 layers updated annually
- New & Updated GIS Data Layers in the EST contains link to spreadsheet that includes:
  - EST layername
  - FGDL layername
  - Description
  - Source
  - Direct link to metadata
  - Direct link to zip file download
  - Ex: [https://www.floridastate.gov/assets/etdmDocs/est/metadata/release notes/ETDM data updates 20210522.xlsx](https://www.floridastate.gov/assets/etdmDocs/est/metadata/release_notes/ETDM_data_updates_20210522.xlsx)