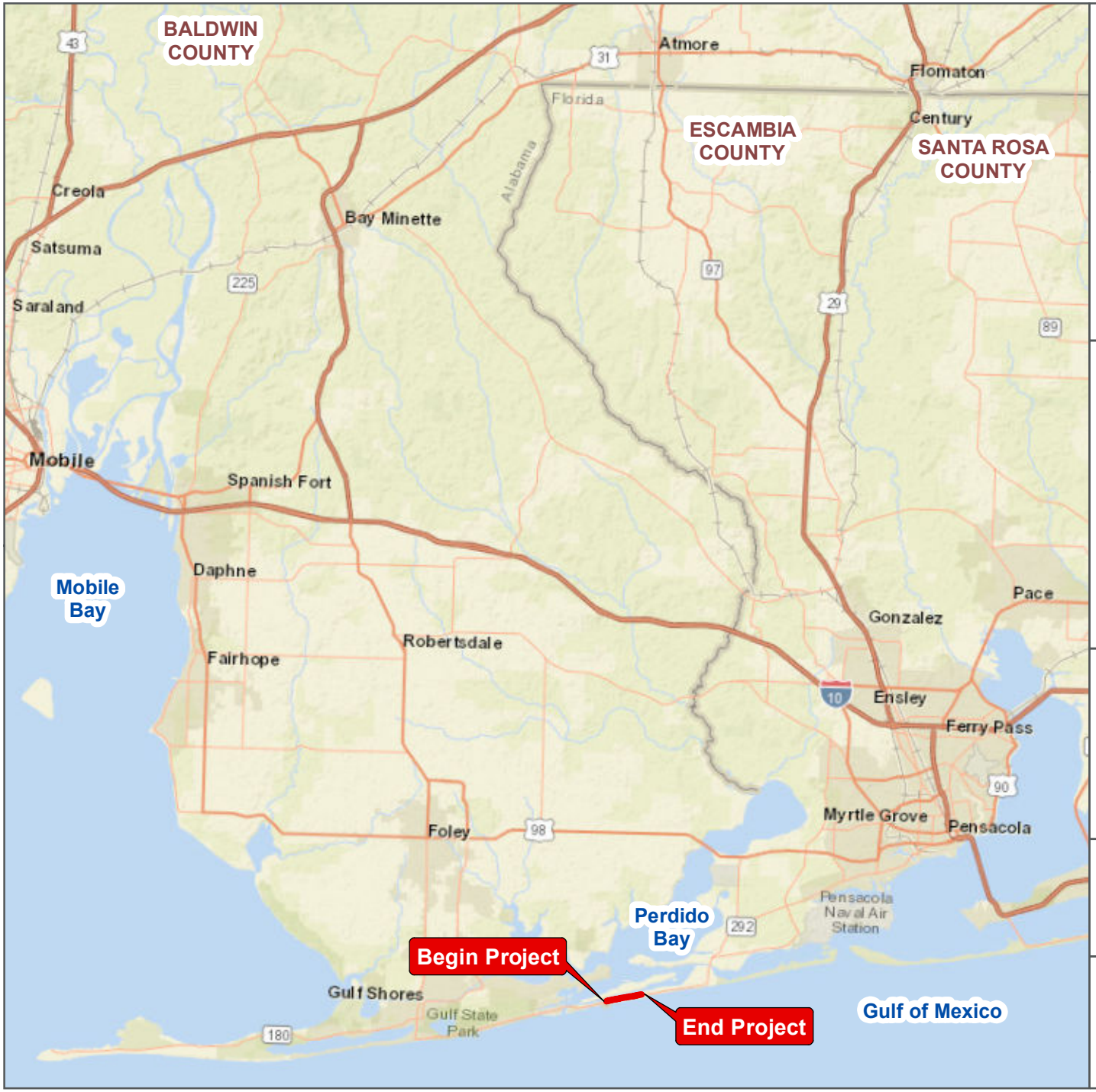


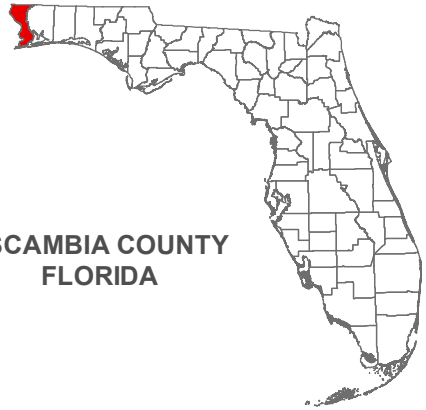


LEGEND

Project Location

(DISCLAIMER) MAP INFORMATION WAS COMPLETED FROM THE BEST AVAILABLE SOURCES. NO WARRANTY IS MADE FOR ITS ACCURACY OR COMPLETENESS.

## PROJECT LOCATION MAP

SR 292 (PERDIDO KEY DRIVE)
FROM ALABAMA STATE LINE
TO WEST STATE PARK BOUNDARY
ESCAMBIA COUNTY, FLORIDA

N

0 2 4
MILES

FDOT

FPID: 438908-2

PATH: X:\DISTRICTWIDE MISC PD&E\CONTRACT_C9R39\TWO_16\7.0_GIS_MODELS\7.2_WORK_IN_PROGRESS\438908-2_ESCAMBIA\MAP_DOCS\MXD\PROJECT_LOCATION_MAP.MXD - USER: TELLIS - DATE: 5/16/2018

FDOT

0 Miles 0.5

# VICINTY MAP

## SR 292 (PERDIDO KEY DRIVE)

## FROM ALABAMA STATE LINE TO WEST STATE PARK BOUNDARY

FPID: 438908-2

PATH: X:\DISTRICTWIDE MISC PD&E\CONTRACT_C9R39\TWO_16\7.0_GIS_MODELS\7.2_WORK_IN_PROGRESS\438908-2_ESCAMBIA\MAP_DOCS\MXD\VICINITY_MAP.MXD - USER: TELLIS - DATE: 5/16/2018

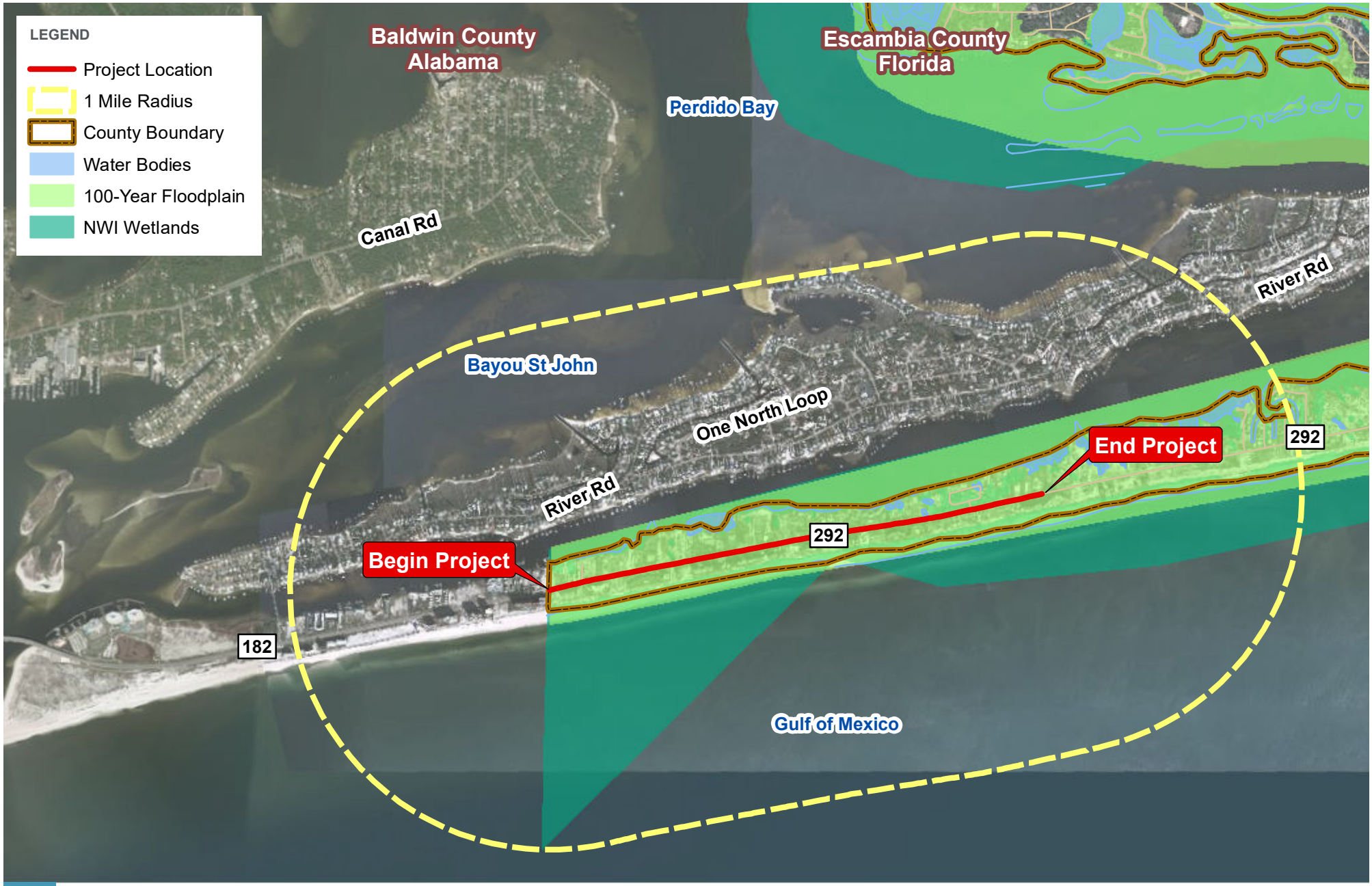


FDOT

0 Miles 0.5

# AERIAL MAP

SR 292 (PERDIDO KEY DRIVE)

FROM ALABAMA STATE LINE TO WEST STATE PARK BOUNDARY

FPID: 438908-2

PATH: X:\DISTRICTWIDE MISC PD&E\CONTRACT_C9R39\TWO_16\7.0_GIS_MODELS\7.2_WORK_IN_PROGRESS\438908-2_ESCAMBIA\MAP_DOCS\MXD\AERIAL_MAP.MXD - USER: TELLIS - DATE: 5/16/2018

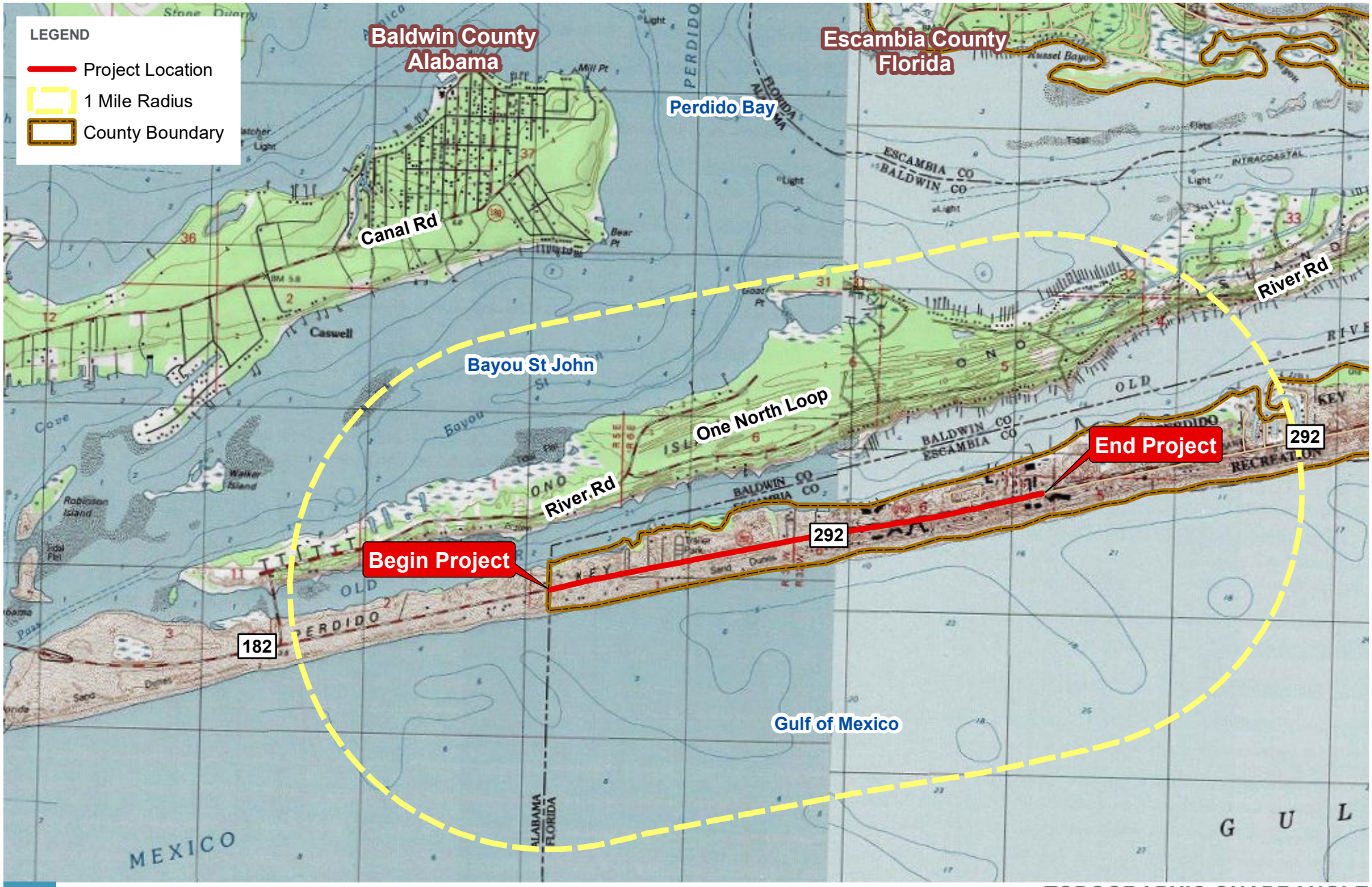


FDOT

0 Miles 0.5

# TOPOGRAPHIC QUADRANGLE

SR 292 (PERDIDO KEY DRIVE)

FROM ALABAMA STATE LINE TO WEST STATE PARK BOUNDARY

FPID: 438908-2

PATH: X:\DISTRICTWIDE MISC PD&E\CONTRACT_C9R39\TWO_16\7.0_GIS_MODELS\7.2_WORK_IN_PROGRESS\438908-2_ESCAMBIA\MAP_DOCS\MXD\TOPOGRAPHIC_QUADRANGLE.MXD - USER: TELLIS - DATE: 5/16/2018

FDOT

0 Miles 0.5

# EXISTING LAND USE

SR 292 (PERDIDO KEY DRIVE)

FROM ALABAMA STATE LINE TO WEST STATE PARK BOUNDARY

FPID: 438908-2

PATH: X:\DISTRICTWIDE MISC PD&E\CONTRACT_C9R39\TWO_16\7.0_GIS_MODELS\7.2_WORK_IN_PROGRESS\438908-2_ESCAMBIA\MAP_DOCS\MXD\EXISTING_LAND_USE.MXD - USER: TELLIS - DATE: 5/16/2018

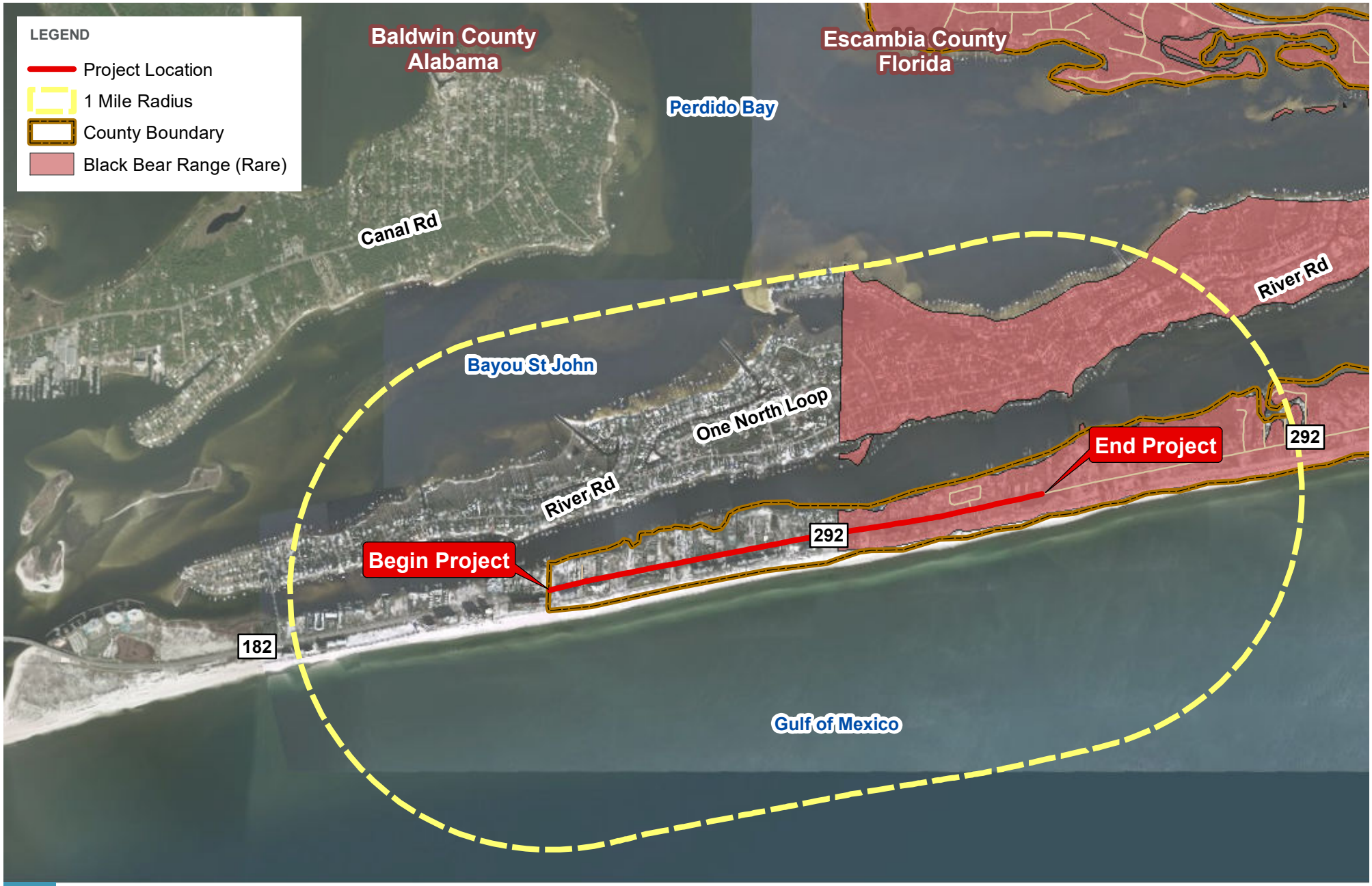


FDOT

0 Miles 0.5

# BLACK BEAR RANGE

SR 292 (PERDIDO KEY DRIVE)

FROM ALABAMA STATE LINE TO WEST STATE PARK BOUNDARY

FPID: 438908-2

PATH: X:\DISTRICTWIDE MISC PD&E\CONTRACT_C9R39\TWO_16\7.0_GIS_MODELS\7.2_WORK_IN_PROGRESS\438908-2_ESCAMBIA\MAP_DOCS\MXD\BLACK_BEAR.MXD - USER: TELLIS - DATE: 5/16/2018

FDOT

0 Miles 0.5

# COASTAL BARRIER RESOURCE AREA

## SR 292 (PERDIDO KEY DRIVE)

## FROM ALABAMA STATE LINE TO WEST STATE PARK BOUNDARY

FPID: 438908-2

PATH: X:\DISTRICTWIDE MISC PD&E\CONTRACT_C9R39\TWO_16\7.0_GIS_MODELS\7.2_WORK_IN_PROGRESS\438908-2_ESCAMBIA\MAP_DOCS\MXD\COBRA.MXD - USER: TELLIS - DATE: 5/16/2018

FDOT

0 Miles 0.5

# WILDLIFE CONSERVATION AREAS

## SR 292 (PERDIDO KEY DRIVE)

## FROM ALABAMA STATE LINE TO WEST STATE PARK BOUNDARY

FPID: 438908-2

PATH: X:\DISTRICTWIDE MISC PD&E\CONTRACT_C9R39\TWO_16\7.0_GIS_MODELS\7.2_WORK_IN_PROGRESS\438908-2_ESCAMBIA\MAP_DOCS\MXD\CONSERVATION_AREAS.MXD - USER: TELLIS - DATE: 5/16/2018

FDOT

0 Miles 0.5

# PADDLING TRAILS

SR 292 (PERDIDO KEY DRIVE)

FROM ALABAMA STATE LINE TO WEST STATE PARK BOUNDARY

FPID: 436271-1

PATH: X:\DISTRICTWIDE MISC PD&E\CONTRACT_C9R39\TWO_16\7.0_GIS_MODELS\7.2_WORK_IN_PROGRESS\438908-2_ESCAMBIA\MAP_DOCS\MXD\PADDLING_TRAILS.MXD - USER: TELLIS - DATE: 5/15/2018

FDOT

0 Miles 0.5

# PERDIDO KEY BEACH MOUSE HABITAT

## SR 292 (PERDIDO KEY DRIVE)

## FROM ALABAMA STATE LINE TO WEST STATE PARK BOUNDARY

FPID: 438908-2

PATH: X:\DISTRICTWIDE MISC PD&E\CONTRACT_C9R39\TWO_16\7.0_GIS_MODELS\7.2_WORK_IN_PROGRESS\438908-2_ESCAMBIA\MAP_DOCS\MXD\PERDIDO_KEY_BEACH_MOUSE.MXD - USER: TELLIS - DATE: 5/16/2018

FDOT

0 Miles 0.5

# PARKS

SR 292 (PERDIDO KEY DRIVE)

FROM ALABAMA STATE LINE TO WEST STATE PARK BOUNDARY

FPID: 438908-2

PATH: X:\DISTRICTWIDE MISC PD&E\CONTRACT_C9R39\TWO_16\7.0_GIS_MODELS\7.2_WORK_IN_PROGRESS\438908-2_ESCAMBIA\MAP_DOCS\MXD\STATE_PARKS.MXD - USER: TELLIS - DATE: 5/16/2018

FDOT

0 Miles 0.5

# SUN TRAIL NETWORK

## SR 292 (PERDIDO KEY DRIVE)

## FROM ALABAMA STATE LINE TO WEST STATE PARK BOUNDARY

FPID: 438908-2

PATH: X:\DISTRICTWIDE MISC PD&E\CONTRACT_C9R39\TWO_16\7.0_GIS_MODELS\7.2_WORK_IN_PROGRESS\438908-2_ESCAMBIA\MAP_DOCS\MXD\SUN_TRAIL_NETWORK.MXD - USER: TELLIS - DATE: 5/16/2018