



## District 4

### Studies and Design Projects

### Funded for Construction

### User Guide

#### Helpful Notes:

- Groups of tools are found in the upper-left corner of the map (Near the FDOT Logo)



Navigation buttons are in the upper-left corner.

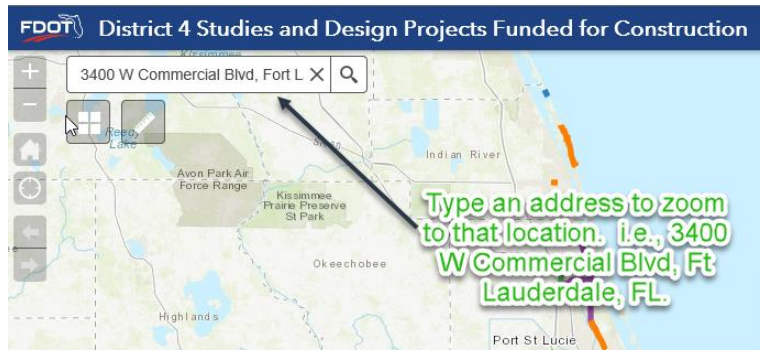


**Zoom in (+) / out (-)** (you can also zoom with the mouse scroll-wheel)

**Home** button that returns you to the default zoom level

**Track my location** (Enables GPS on a mobile device)

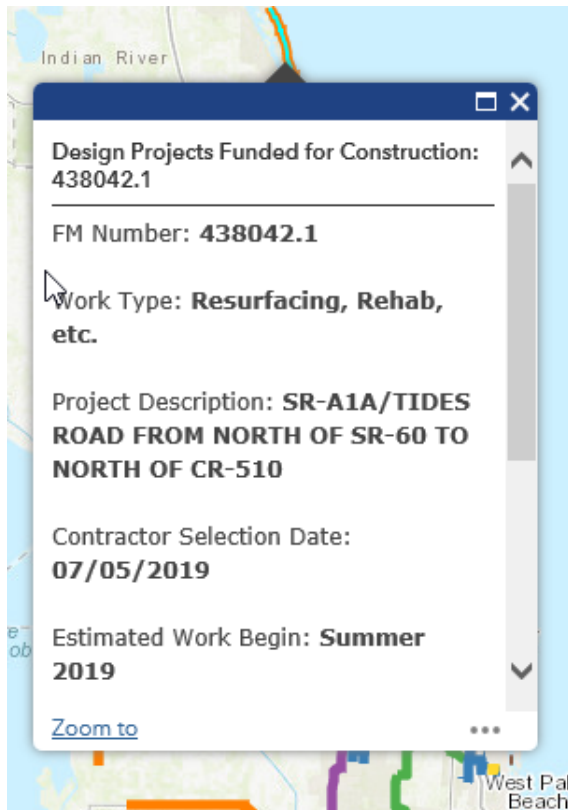
- **Address Search**



You can type an address into the Address Search bar (3400 W Commercial Blvd, Fort Lauderdale, FL, 33309, USA) & zoom to that location to easily identify any projects in proximity to that location.

- **Pan** You can Pan the map by left clicking & dragging the map.

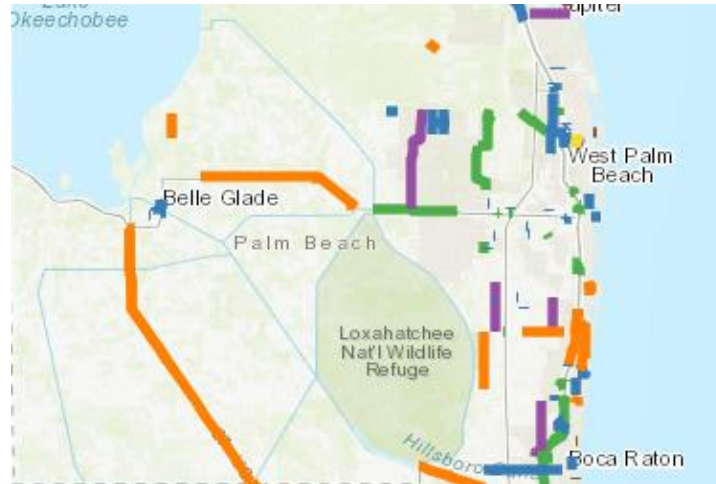
- **HTML Pop-ups**



You can see detail information about a feature on the map by left clicking on it to open an HTML Pop-up window.

- **Map Layers List** is found in the upper-right corner. The layer list initially opens with the application to allow you to toggle on / off layers you are interested in seeing on the map.
- **Design Projects Funded for Construction** (*A Study approved project having completed the Design Phase is funded & ready for construction*)
  - displays as unique color solid lines based on work type

#### Design Projects Funded for Construction



- **Studies** (*A Study is conducted Pre-Design Phase to ensure the project meets the requirements of the National Environmental Policy Act*)
  - displays as unique color dashed lines based on work type

#### Studies



- **Other Map Layers: Jurisdictional Boundaries (For reference)**

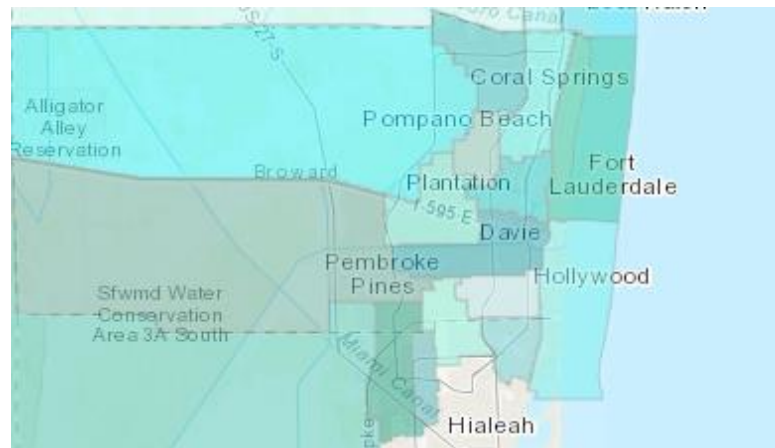
- **County Boundaries**



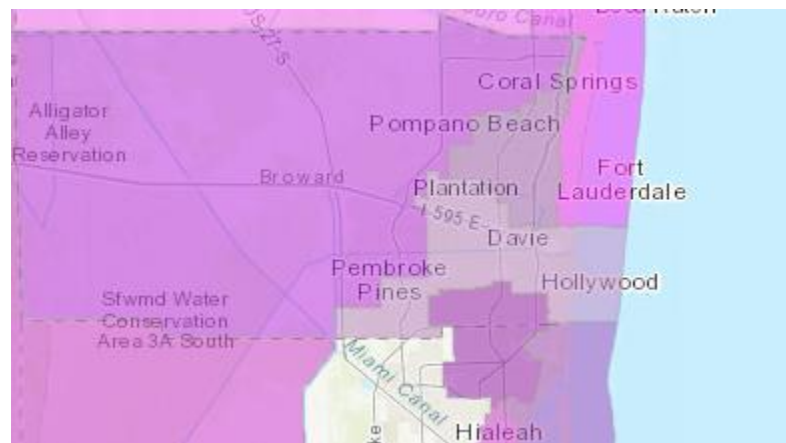
- **City Boundaries**



- **Florida House Districts**



- **Florida Senate Districts**



- **US Congressional Districts**



- By default the Design Projects Funded for Construction layer is toggled on when you launch the application.

**Click the link to the right to see additional information of FDOT's [5 Year Work Program](#)**

To report issues with the application contact [D4-GISAdmin@dot.state.fl.us](mailto:D4-GISAdmin@dot.state.fl.us)

**Disclaimer:**

NO WARRANTIES: This map and its content is made available by the Florida Department of Transportation on an “as is,” “as available” basis without warranties of any kind, express or implied.

DISCLAIMER OF LIABILITY: The user of this map and data assumes all responsibility and risk for the use of both. Under no circumstances, including negligence, shall the Florida Department of Transportation or its employees be liable for any DIRECT, INDIRECT, INCIDENTAL, SPECIAL, EXEMPLARY or CONSEQUENTIAL DAMAGES, or LOST PROFITS that result from the use, misuse or inability to use the map and data.

[Contact Us - D4 Public Information Office](#)