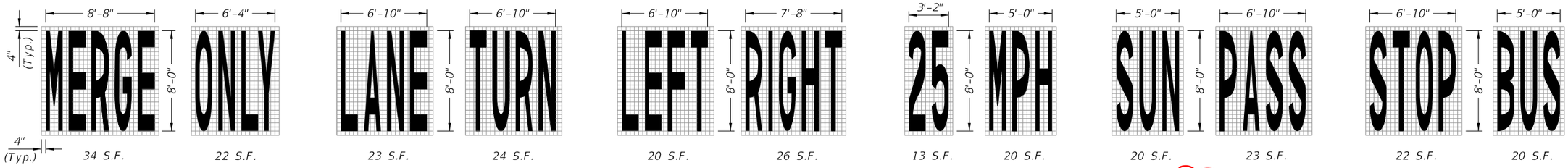

Added: EXPRESS
Pavement Message

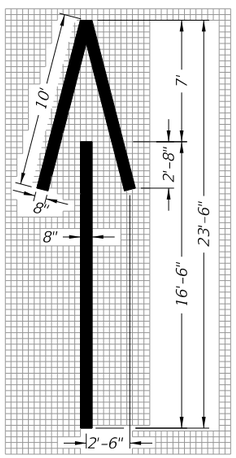

Wrong-Way Arrow

24 S.F.

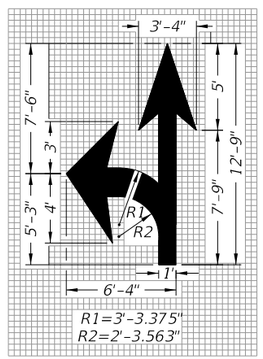

Turn and Through Lane-Use Arrow

29 S.F.

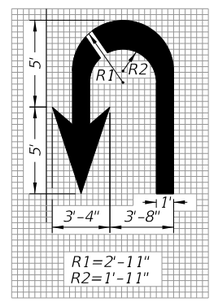

U Turn Lane-Use Arrow

27 S.F.

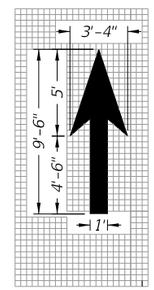

Through Lane-Use Arrow

12 S.F.

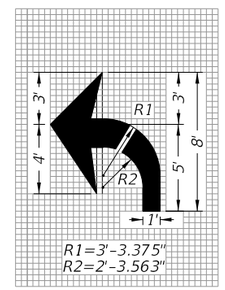

Turn Lane-Use Arrow (Left Turn Shown - Right Turn Similar by Opposite Hand)

17 S.F.

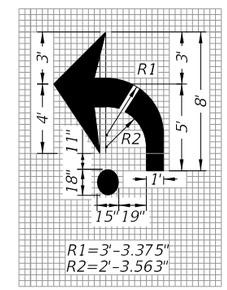

Roundabout Approach Arrow

19 S.F.

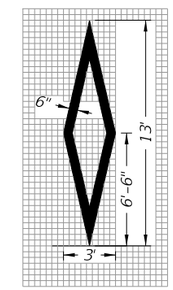

Preferential Lane Symbol

11 S.F.

NOTES:

1. When an arrow and a pavement message are used together, locate the arrow 25' downstream from the pavement message. Measure the distance from the base of the arrow to the base of the pavement message.
2. Place stop message 25' back from the stop line.
3. Dimensions are within 1" ±.
4. All grids are 4" x 4".

PAVEMENT MESSAGE AND ARROW DETAILS

11/1/2017 2:33:11 PM

LAST REVISION	REVISION	DESCRIPTION:			INDEX	SHEET
11/01/17			FY 2018-19 STANDARD PLANS	PAVEMENT MARKINGS	711-001	1 of 14