



Transportation Systems Management & Operations

Coverage Maps for District 4 Severe Incident Response Vehicle (SIRV) Service

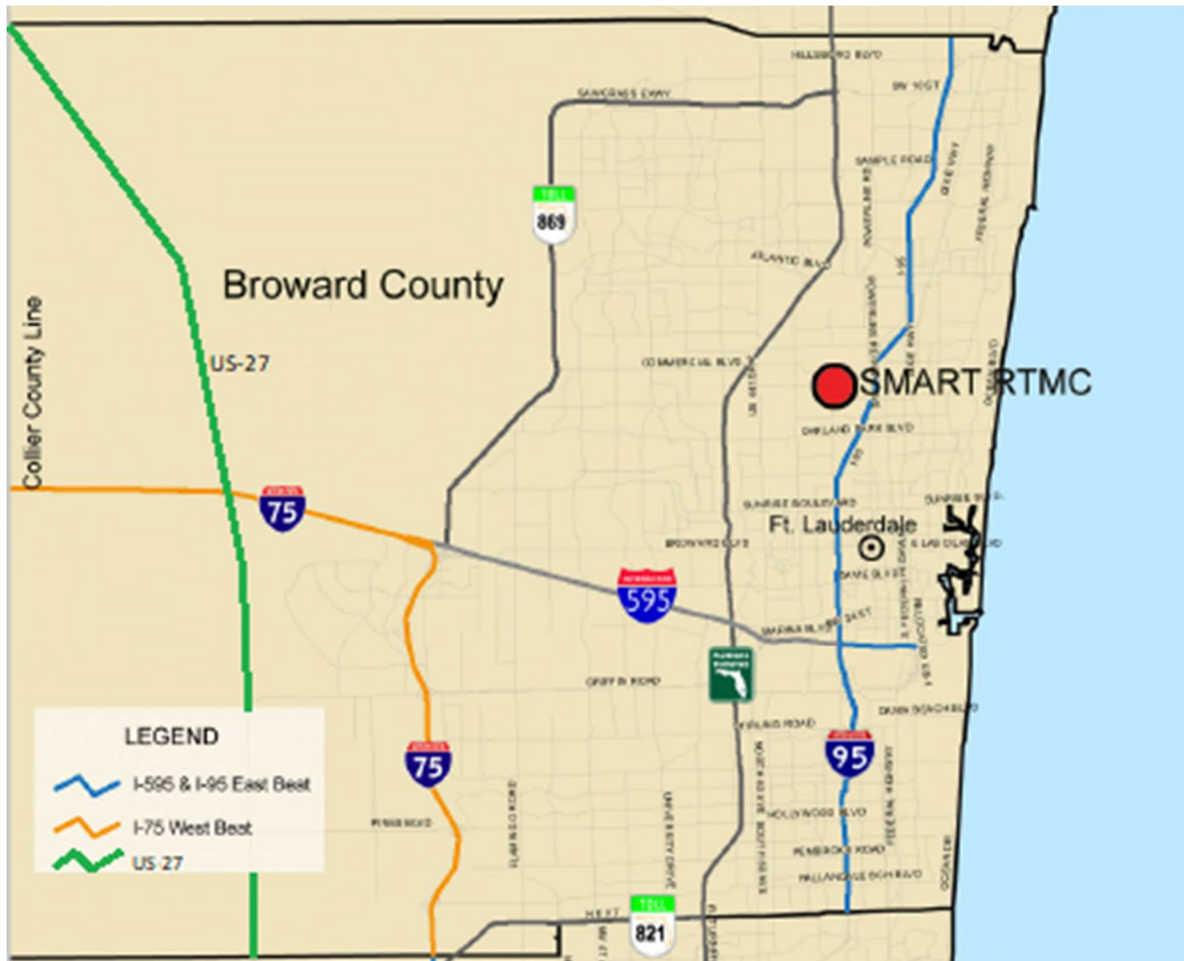
Attachment B

DOCUMENT CONTROL PANEL		
File Name:	SIRV Contract_Attachment B_Service Maps_v1.0	
File Location:	https://fldot-my.sharepoint.com/personal/alexandra_lopez_dot_state_fl_us/Documents/SIRV/Procurement_2022/SIRV Contract_Attachment B_Service Maps_v1.0.docx	
Version Number:	1.0	
Name		Date
Created By:	Alexandra Lopez, FDOT District 4	June 21, 2022
Reviewed By:	Nicole Forest, FDOT District 4	July 21, 2022
	Mauricio Micolta, FDOT District 4	July 21, 2022
	Joudy Mendez, FDOT District 4	July 21, 2022
Modified By:		
Approved By:	<i>[insert approver name, organization]</i>	<i>[insert approval date]</i>

Table of Contents

Map of Service Coverage I-95 / I-595 / I-75 / US 27 General Use Lanes Broward County 4
Map of Service Coverage for I-95 General Use Lanes and US 27 Palm Beach County 5
Map of Service Coverage for Martin, St. Lucie, and Indian River Counties on I-95..... 6
Map of Service Coverage for Broward County Arterials 7
Map of Service Coverage for Palm Beach County Arterials (to be added as Department's Needs Changes) 8

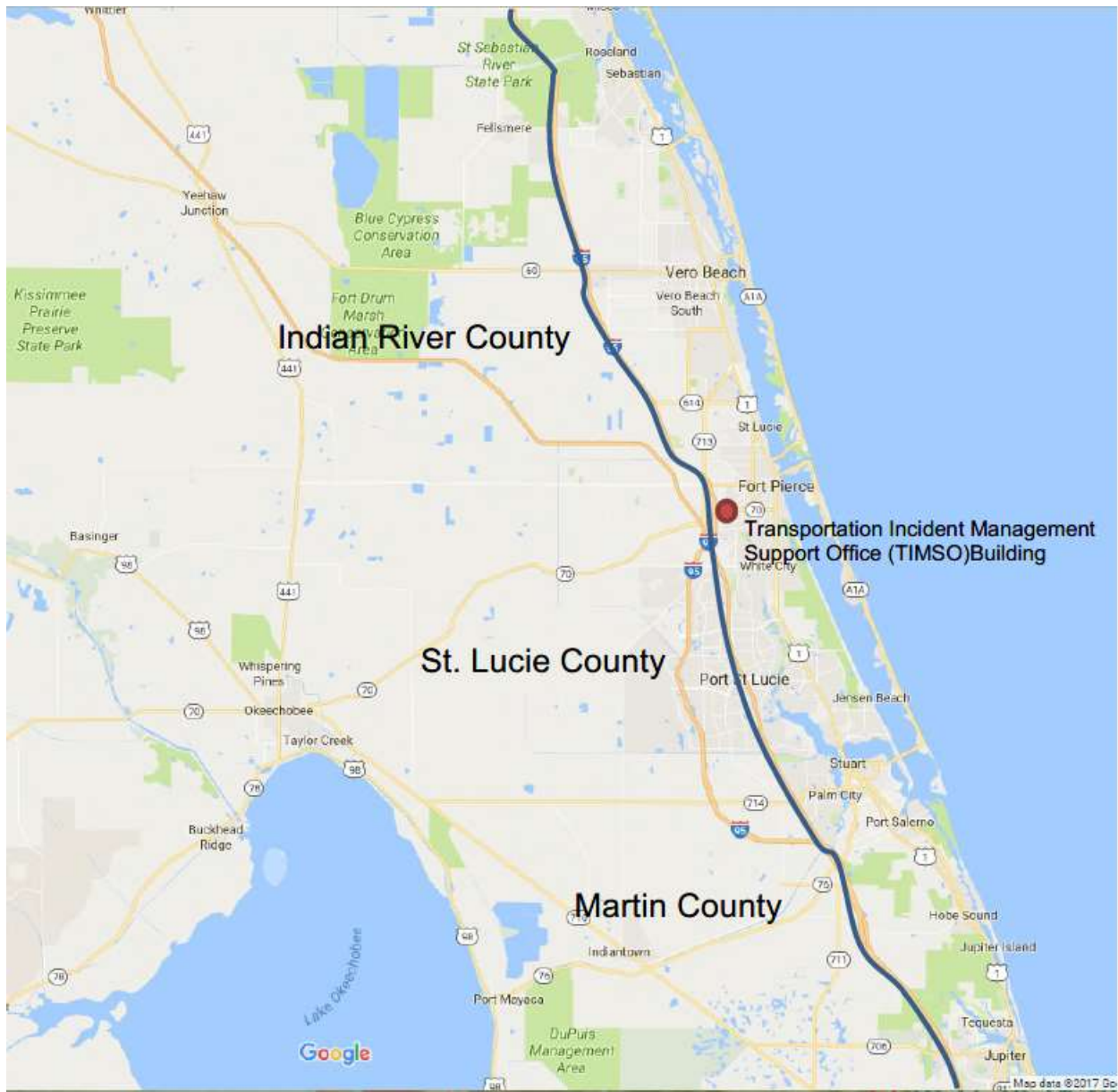
Map of Service Coverage I-95 / I-595 / I-75 / US 27 General Use Lanes Broward County



Map of Service Coverage for I-95 General Use Lanes and US 27 Palm Beach County



Map of Service Coverage for Martin, St. Lucie, and Indian River Counties on I-95



Map of Service Coverage for Broward County Arterials

Phase 1 – Central Broward

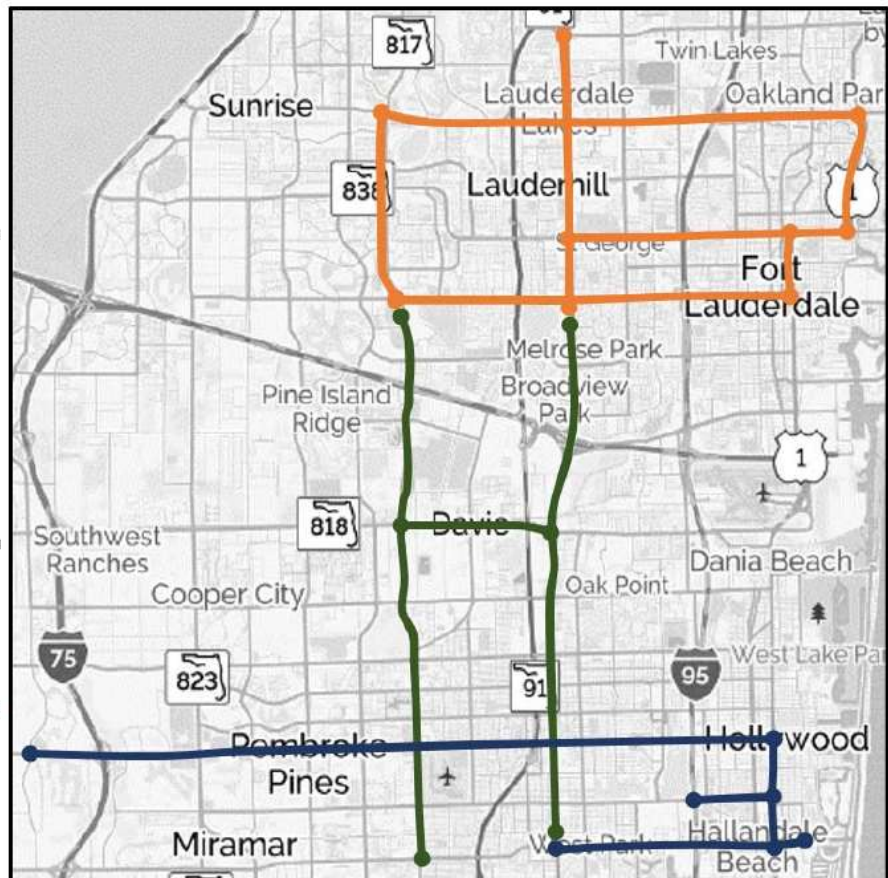
- Oakland Park Blvd from University Drive to US-1
- Sunrise Blvd from US-441 to US-1
- Broward Blvd from University Drive to US-1
- University Drive from Oakland Park Blvd to Broward Blvd
- US-441 from Commercial Blvd to Broward Blvd
- US-1 from Oakland Park Blvd to Broward Blvd

Phase 2 – Southern Broward

- Pines Blvd from Dykes Road to Florida's Turnpike
- Hollywood Blvd from Florida's Turnpike to US-1
- Pembroke Road from I-95 to US-1
- Hallandale Beach Blvd from US-441 to Three Islands Blvd
- US-1 from Hollywood Blvd to Miami-Dade County Line

Phase 3 – Three Corridors

- University Drive from Broward Blvd to Miramar Parkway
- US-441 from Broward Blvd to Hallandale Beach Blvd
- Griffin Road from University Drive to US-441



Map of Service Coverage for Palm Beach County Arterials (to be added as Department's Needs Changes)

