



*Florida Department of Transportation*

RON DESANTIS  
GOVERNOR

1074 Hwy 90  
Chipley, Florida 32428

KEVIN J. THIBAUT, P.E.  
SECRETARY

October 14, 2019

**ADDENDUM NO. 2**

To: **ALL PROPOSAL HOLDERS**  
**FINANCIAL ITEM NUMBER: 422122-2-72-13**  
**CONTRACT NUMBER: E3S98-R0**  
**DESCRIPTION: Best Value Performance Aesthetics Maintenance Contract for Jackson & Washington Counties**

---

BIDS TO BE RECEIVED: November 4, 2019

If you are a PROPOSAL HOLDER, this is your authorization to make the following changes to the plans and specification packages you now have for the subject project:

- **Page 31 Appendices** – Appendix C is deleted in its entirety and replaced with revised APPENDIX "C" Attached.

Please use this revision when preparing your bid.

Sealed bids will be received until 10:00 a.m. local time on November 4, 2019 in the District Three Procurement Services Conference Room, Room 230, Administration Building, 1074 Highway 90, Chipley, Florida.

AMENDMENT NOTIFICATION

If you are a PROPOSAL HOLDER, please go to the District Three Contracts Administration Addenda Website at <https://www.fdot.gov/contracts/d3/lettings/dist-letting-project-info.shtm> to download Amendment No. 1, file E3S98.002.

Also, all PROPOSAL HOLDERS please acknowledge receipt of the addendum under the Acknowledgement of Amendments tab on your electronic bid.

If you have any further questions please contact Roland Ybarra by phone at (850) 330-1364 or by email at [roland.ybarra@dot.state.fl.us](mailto:roland.ybarra@dot.state.fl.us).

Sincerely,


Steve Thames  
District Procurement Services Manager

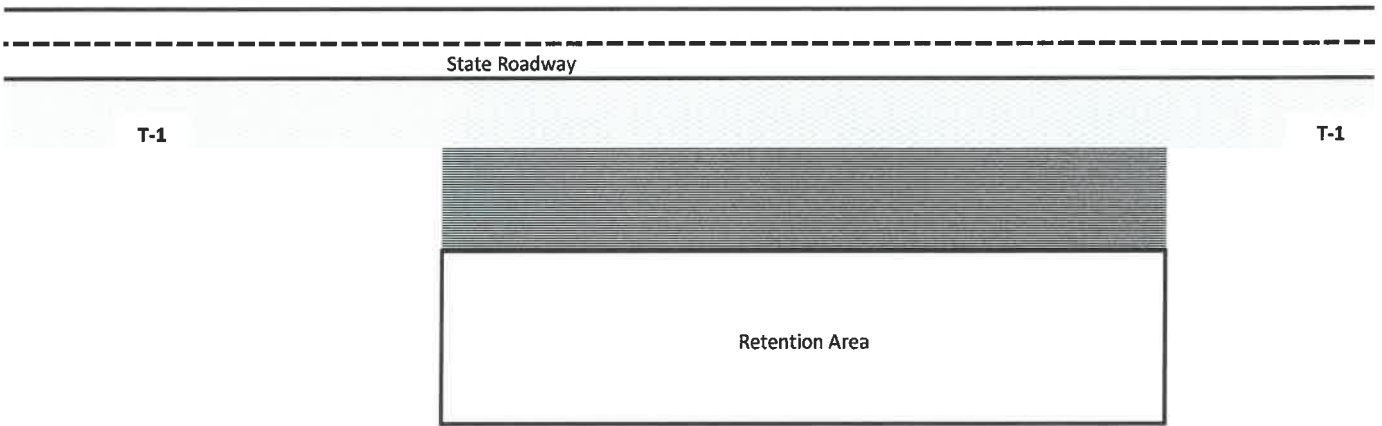
ST:as

c.c. Tim Hendrix, Chad Williams, Heath Riley, Jared Kirkland, file

Pond Number	State Road	Section Number	Mile Post	Location	Acres	Pond Type
1	10	53020-000	3.330	Marianna-North side of SR 10 East side of Focus Credit Union	0.61	dry
2	71-S	53040-000	8.992	Marianna-Right side South of the RR overpass	2.16	wet
3	71-S	53040-000	9.550	Marianna-Right side North of the RR overpass	1.68	wet
4	75	53050-000	11.960	Campbellton-5.33 Miles North of SR 73-N right side	1.21	dry
5	75	53050-000	14.684	Campbellton-0.08 Mile South of SR 273 left side	1.31	wet
6	75	53050-000	15.250	Campbellton-0.08 Mile North of SR 273 left side	0.35	wet
7	2	53070-000	7.643	Campbellton-0.51 Mile West of SR 75 (Gate access is on CR 2A)	0.37	wet
8	2	53070-000	23.278	Malone-0.15 Mile East of SR 2 & SR 71 intersection (Gate access is on 9th Ave.)	0.70	wet
9	71	53090-000	13.290	Malone-0.05 Mile North of 13th Avenue East side	1.09	dry
10	71	53090-000	7.620	Greenwood / Vereen St	1.11	dry
11	75	53030-000	17.134	Cottdonale / Hickory St	1.17	dry


Total Approximate Acres Per Cycle: **11.76**

 - Mowing areas shown above are also inclusive of the Contractor mowing all of the area contained between the outside edge of the T1 mowing limit and the entire length of the parallel near-side pond fence limits (see image below)



Pond Number	State Road	Section Number	Mile Post	Location	Acres	Pond Type
15	79	61040-000	0.478	Ebro-1.29 Mile South of SR 20	1.75	wet
16	79	61040-000	1.164	Ebro-0.59 Mile South of SR 20	4.18	wet
17	79	61040-000	1.685	Ebro-.03 Miles East of SR 79	5.48	dry
18	79	61040-000	2.447	Ebro-0.10 Mile North of Strickland Road	2.52	dry
19	79	61040-000	2.755	Ebro-0.10 Mile South of Cedar Tree Landing Road	2.84	dry
20	79	61040-000	3.202	Ebro-0.30 Mile North of Cedar Tree Landing Road	2.96	dry
21	79	61040-000	4.047	Ebro-At Henry Lane	1.74	dy
22	79	61040-000	4.428	Ebro-0.30 Mile North of Henry Lane	3.78	dry
23	79	61040-000	5.237	Ebro-0.25 Mile North of Happy Hill Road	8.19	wet
24	79	61040-000	5.772	Ebro-0.75 Mile North of Happy Hill Road	2.13	dry
25	79	61040-000	6.043	Ebro-0.50 Mile South of South end of Loucious Lane	2.11	dry
26	79	61040-000	6.432	Ebro-0.10 Mile South of South end of Loucious Lane	1.18	dry
27	79	61040-000	7.129	Ebro-0.30 Mile North of North end of Loucious Lane	3.61	dry
28	79	61040-000	7.338	Ebro-0.55 Mile North of North end of Loucious Lane	2.01	dry
29	79	61040-000	7.845	Ebro-1.00 Mile North of North end of Loucious Lane	3.57	wet
30	79	61040-000	8.238	Ebro-0.15 Mile South of Mill Branch	1.77	wet
31	79	61040-000	8.567	New Hope-0.28 Mile South of Potter Springs Road West side	2.00	wet
32A	79	61040-000	9.252	New Hope-0.22 Mile South of Sugardoll Road East side	1.57	dry
32B	79	61040-000	9.335	New Hope-0.13 Mile South of Sugardoll Road East side	2.60	dry
33A	79	61040-000	9.500	New Hope-0.03 Mile North of Sugardoll Road West side	1.85	dry
33B	79	61040-000	9.600	New Hope-0.04 Mile North of Sugardoll Road West side	5.60	dry
34	79	61040-000	10.480	New Hope-0.22 Mile North of Sugardoll Road East side	2.96	dry
35	79	61040-000	11.130	New Hope-0.86 Mile North of Charlie Brown Road West side	2.64	dry
36	79	61040-000	11.866	New Hope-0.15 Mile South of Holmes Valley Road West side	5.29	dry
37	79	61040-000	13.057	New Hope-0.23 Mile South of Reedy Branch East side	10.04	wet
38	79	61040-000	13.316	New Hope--0.47 Mile North of Reedy Branch West side	2.86	dry
39	79	61040-000	19.780	Vernon-0.07 Mile East of SR 79 on Court Avenue East side	2.13	wet
40	79	61040-000	20.380	Vernon-0.50 Mile North of SR 277 & SR 79 intersection West side	1.43	wet
Not in RCI *	79	61040-000	20.806	Vernon-0.34 Mile North of Pate Pond Road East side	2.90	wet
Not in RCI *	79	61040-000	21.476	Vernon-1.01 Mile North of Pate Pond Road West side	3.22	wet
Not in RCI *	79	61040-000	22.156	Vernon-.02 Mile South of Haskins Drive West side	4.18	wet
<b>* - pond location presently under construction - expect to begin mowing in March 2020</b>					<b>101.09</b>	

Total Approximate Acres Per Cycle: **101.09**

 - Mowing areas shown above are also inclusive of the Contractor mowing all of the area contained between the outside edge of the T1 mowing limit and the entire length of the parallel near-side pond fence limits (see image below)

