












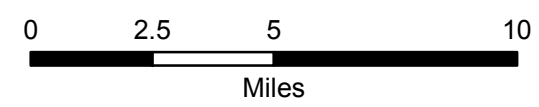
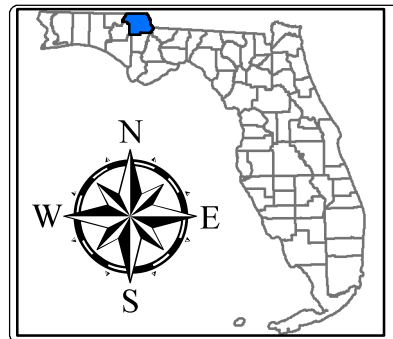


-  Urban Area Name Roadway ID Milepost
-  U.S. Highways
-  Interstates
-  Toll Roads
-  State Roads
-  County Roads
-  Rivers and Streams
-  Urban Area over Water
-  1 Mile Buffer of Urban Boundary over Water
-  Water Bodies
-  Urban Area
-  1 Mile Buffer of Urban Boundary
-  County Boundary

Urban Area 1-Mile Buffer Jackson County



This map and its content is made available by the Florida Department of Transportation on an "as is," "as available" basis without warranties of any kind, express or implied. The user of this map and data assumes all responsibility and risk for the use of both. Under no circumstances, including negligence, shall the Florida Department of Transportation or its employees be liable for any DIRECT, INDIRECT, INCIDENTAL, SPECIAL, EXEMPLARY or CONSEQUENTIAL DAMAGES, or LOST PROFITS that result from the use, misuse or inability to use

