

District 2
LAFAYETTE COUNTY

U.S. Census Bureau
 Urban Areas








2010 Population


N/A





LEGEND

National Highway System

-  Interstate
-  STRAHNET Route
-  STRAHNET Connector
-  Unbuilt
-  Other Principal Arterials
-  Intermodal Connector
-  MAP-21 Principal Arterials

 Urbanized Areas

 Clusters

 Water

