OFFICIAL TRANSPORTATION MAP

FLORIDA

ROAD CLASSIFICATIONS

Toll Booth · Service Plaza · Interchanges · Exit Numbers

Toll Highways · Controlled Access Divided Highways (Entrance and Exit only at Interchanges) · Other Divided Highways · Principal Through Highways · Other Through Highways · Local Roads Paved · Local Roads Gravel · Local Roads Dirt · Rail Service · Time Zone Boundary · Intracoastal Waterway · County Boundary · State Boundary

In unincorporate areas, degree of paving follows urban roads.

HIGHWAY MARKERS

Interstate · U.S. · State · County

MILEAGES

Mileage Between Dots · Mileage Between Towns & Junctions

POPULATION SYMBOLS

State Capital · Under 1,000 · 1,000 to 2,500 · 2,500 to 5,000 · 5,000 to 10,000 · 10,000 to 25,000 · 25,000 to 50,000 · 50,000 to 100,000 · 100,000 and Over

FEATURES

STATE PARKS: With Campsites · Without Campsites

RECREATION AREAS: With Campsites · Without Campsites

REST AREAS: With Facilities · Without Facilities

SPECIAL FEATURES: Points of Interest · Official Florida Welcome Center · Crush Ship Ports · Auto Train Terminal · Scheduled Airline Stops · Military Airports · Other Public Airports · Airport Boundaries · Indian Reservations · National Seashores · National Monuments · Forests · Wildlife Refuges · Parks · Points of Interest · City Limits (approximate) · Florida National Scenic Trail · The Great Florida Birding Trail Gateway Site

SPECIAL TRAFFIC REGULATIONS

HEADLIGHTS/TURN SIGNALS Headlights must be used between the hours of sunset and sunrise. During other hours, lower beam headlights must be used when vision is reduced to 1,000 feet or less on during fog, smoke and rain. State law requires that the intention to turn must be given by appropriate turning signal before turning or changing lanes.

TRAFFIC SIGNALS A right turn on RED is permitted with caution after stopping. A left turn on RED is also permitted with caution after stopping, from a one-way street onto another street which is one-way to the left. Either movement may be prohibited by a traffic sign for certain time periods or at all times. Twice a non-working traffic signal is a four-way stop sign.

FLORIDA SCHOOL BUS LAW All traffic must STOP when school buses are loading or unloading, except when buses are on the opposite roadway of a divided highway which has an unpaved space of 5 feet or more or a physical barrier between the roadways.

HIGHWAY CONSTRUCTION AND SCHOOL ZONES Florida Statutes allows for citations issued for speeding in posted school or construction zones to be double the normally assessed amount.

MOVE OVER LAW Drivers are required by law to safely move over or slow down when approaching an authorized emergency vehicle that is stopped on a roadway in Florida.

PASSING A BICYCLE The driver of a vehicle overtaking a bicycle must pass the bicycle at a safe distance of not less than 3 feet between the vehicle and the bicycle.

TRAFFIC CONTROL DEVICES

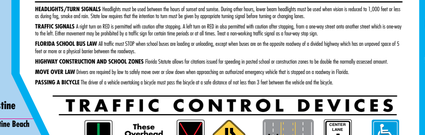

PAVEMENT MARKINGS

It is UNLAWFUL to change lanes across any of the following marking patterns:

1. A double YELLOW solid line
2. A double WHITE solid line
3. A single YELLOW solid line on your side of a broken yellow line. (Exception-In cases 1 & 3, a left turn may be made with caution into an alley, private road or driveway when opposing traffic does not obstruct the turn and when driver's view is not obstructed.) A single WHITE solid line discourages crossing but does not prohibit crossing. A single YELLOW solid line has no official meaning although it is used by some jurisdictions on two-lane, two-way streets to discourage crossing.

2012 Ed.

EMERGENCY ASSISTANCE

To report drunk drivers, minor traffic incidents, stranded/disabled motorist or traffic tie-ups, motorists should contact the Florida Highway Patrol by dialing: *HP (*347) from their cellular phones. If emergency medical assistance is required, call 911.

Your Comments Are Important!

To assist us in our effort to provide you, our valued customer, with the most useful publication possible, we request that you provide us with your suggestions/comments. Please note the edition of the publication, indicated in the legend, with your suggestions/comments. Your input should be forwarded to us at: Florida Department of Transportation Surveying & Mapping Office 605 Suwannee Street, MS 54, Tallahassee, Florida 32399-0450 OR by email at transportation.map@dot.state.fl.us

Should you need to contact the Florida Department of Transportation for any other reason, please call (850) 414-4100 or toll-free at (866) 374-FDOT(3368)

AMTRAK STATIONS

PENSACOLA* CRESTVIEW* CHIPLEY* TALLAHASSEE* MADISON* LAKE CITY JACKSONVILLE PALATKA DELAND (DAYTONA BEACH-BUS) SANFORD WINTER PARK ORLANDO KISSIMMEE LAKELAND TAMPA CLEARWATER, ST. PETERSBURG, BRADENTON, SARASOTA, PORT CHARLOTTE, FT MYERS-BUS) WALDO (GAINESVILLE) OCALA WILDWOOD DADE CITY

WINTER HAVEN SEBRING OKEECHOBEE MANGONIA PARK: TRI-RAIL ONLY WEST PALM BEACH: AMTRAK & TRI-RAIL LAKE WORTH: TRI-RAIL ONLY BOYNTON BEACH: TRI-RAIL ONLY DELRAY BEACH: AMTRAK & TRI-RAIL BOCA RATON: TRI-RAIL ONLY DEERFIELD BEACH: AMTRAK & TRI-RAIL POMPANO BEACH: TRI-RAIL ONLY CYPRESS CREEK (FT. LAUDERDALE): TRI-RAIL ONLY

FORT LAUDERDALE: AMTRAK & TRI-RAIL FORT LAUDERDALE AIRPORT (DANIA BEACH): TRI-RAIL ONLY SHERIDAN STREET (HOLLYWOOD): TRI-RAIL ONLY HOLLYWOOD: AMTRAK & TRI-RAIL GOLDEN GLADES (MIAMI): TRI-RAIL ONLY OPA-LOCKA: TRI-RAIL ONLY METRORAIL TRANSFER: TRI-RAIL ONLY HIALEAH MARKET: TRI-RAIL ONLY MIAMI MIAMI AIRPORT (MIAMI): TRI-RAIL ONLY

Important Highway-Rail Grade Crossing Safety Information

Standing, stopping or parking on railroad tracks is illegal and could result in a fine or cause a serious collision or train derailment. The crossbuck sign means yield to the train. If there are multiple tracks at a crossing, wait to ensure they are all clear before crossing.

If your vehicle stalls on a crossing, IMMEDIATELY abandon it. Find the railroad emergency notification sign on the crossing signal mast or crossbuck post and contact the railroad. If there is no sign, call local police and dial 911 to contact the railroad immediately.

*Amtrak Service on Conrail Limited line serving these stations has been suspended since Hurricane Katrina.

FLORIDA'S TURNPIKE

Exit/Milepost No.

309 INTERSTATE 75 (NORTHBOUND ENTRANCE/SOUTHBOUND EXIT)
304 WILDWOOD (U.S. 301)
299 OKAHUMPKA SERVICE PLAZA ▲
296 (CR 470)
289 LEESBURG NORTH (U.S. 27) (SOUTHBOUND EXIT/NORTHBOUND ENTRANCE)
288 LEESBURG TOLL PLAZA (COIN SYSTEM) ● ■
285 LEESBURG SOUTH (U.S. 27) (NORTHBOUND EXIT/SOUTHBOUND ENTRANCE)
272 WINTER GARDEN/CLERMONT (STATE ROAD 50)
267B ORLANDO WEST (I.-4 DISCOVERY CENTER) (SR 50)
267A WESTERN EXPRESSWAY (TOLL 429)
265 HOLLAND EAST-WEST EXPRESSWAY/TOLL 408
263 CONROY LAKE SERVICE PLAZA ▲
259 ORLANDO (I.-4)
255 CONSULATE DRIVE (SUNRAISE ONLY - SOUTHBOUND EXIT ONLY)
254 ORLANDO SOUTH (U.S. 441, BEACHLINE EXPWY/TOLL 528) ●
249 OSCEOLA PARKWAY/DART BOULEVARD (TOLL ROAD)
244 KISSIMMEE-ST. CLOUD NORTH (U.S. 192 & U.S. 441) (NO NORTHBOUND EXIT)
242 KISSIMMEE-ST. CLOUD (U.S. 192 & U.S. 441) (NORTHBOUND EXIT ONLY)
240 KISSIMMEE PARK ROAD (NORTHBOUND ENTRANCE/SOUTHBOUND EXIT ONLY) (SUNRAISE ONLY)
236 THREE LAKES TOLL PLAZA (TICKET SYSTEM) ●
229 CANOE CREEK SERVICE PLAZA ▲
193 YEEHAW JUNCTION (SR 60)
184 FORT DRUM SERVICE PLAZA ▲
152 FORT PIERCE (SR 70)
144 FORT PIERCE/PORT ST. LUCIE SERVICE PLAZA ● ▲
142 PORT ST. LUCIE (PORT ST. LUCIE BLVD.)
138 BECKER ROAD (SUNRAISE ONLY)
133 STUART (MARTIN/OWENS BLVD/SR 714)
116 JUPITER (INDIANTOWN ROAD/SR 706)
109 PALM BEACH GARDENS (PGA BLVD/SR 786)
107 BEELINE HIGHWAY (SR 710/SUNRAISE ONLY)
99 WEST PALM BEACH (OKEECHOBEE BLVD/SR 704)
98 JOG ROAD (SOUTHBOUND ENTRANCE/NORTHBOUND EXIT) (SUNRAISE ONLY)
97 SOUTHERN BLVD (SR BOAS 880/SR 411)
94 WEST PALM BEACH SERVICE PLAZA ▲
93 LAKE WORTH (LAKE WORTH ROAD/SR 802)
88 LANTANA TOLL PLAZA (TICKET SYSTEM) ●
86 BOYNTON BEACH BLVD. (SR 804)
81 DELRAY BEACH (ATLANTIC AVENUE/SR 806)
75 BOCA RATON GLADES ROAD (SR 808)
71 SAWGRASS EXPRESSWAY (TOLL 869) (SOUTHBOUND WESTBOUND ENTRANCE)
69 SAMPLE ROAD (SR 834)
67 COCONUT CREEK PKWY. (M.L. KING BLVD.)
66 ATLANTIC BLVD. (SR 814) (SOUTHBOUND ENTRANCE/NORTHBOUND EXIT ONLY)
65 POMPANO BEACH SERVICE PLAZA ▲
63.5 CYPRESS CREEK TOLL PLAZA (COIN SYSTEM) ●
62 FT. LAUDERDALE NORTH (COMMERCIAL BLVD./SR 870)
58 FT. LAUDERDALE SOUTH (SUNRISE BLVD./SR 838)
53 FT. LAUDERDALE SOUTH (I-595/SR 84)
53 GRIFFIN ROAD (SR 818)
49 HOLLYWOOD BLVD. (SR 820)
47 4X. HOMESTEAD EXTENSION COUNTY LINE ROAD (NORTHBOUND ENTRANCE ONLY)
2X N.W. 199TH ROAD/STADIUM
0X GOLDEN GLADES TOLL PLAZA (I-95, SR 826, U.S. 441/SR 7)

The following are **Florida's Turnpike Eletronic Tolls only – No Cash Accepted**
Please call 1-888-865-5352 for more information

46.5 MIRAMAR TOLL PLAZA (COIN SYSTEM) ●
46 N.W. 27TH AVENUE (UNIVERSITY DR./SR 817) ●
(NORTHBOUND EXIT/SOUTHBOUND ENTRANCE)
43 N.W. 57TH AVENUE (RED ROAD/SR 823) ●
39 INTERSTATE 75 (SOUTHBOUND ENTRANCE/NORTHBOUND EXIT ONLY) ●
35 OKEECHOBEE ROAD (U.S.27) ● ●
34 N.W. 106TH STREET (GRAN PARK BLVD.)(SUNRAISE ONLY) ●
32 OKEECHOBEE TOLL PLAZA (COIN SYSTEM) ● ●
30 N.W. 74TH STREET ●
29 N.W. 41ST STREET ●
27 N.W. 12TH STREET ●
26A DOLPHIN EXPWY. (SR 836) ●
26B BEACON TRADEPORT (N.W. 12TH STREET) ●
25 TAMIAMI TRAIL (U.S. 41/SW 8TH STREET) ●
23 S.W. 40TH STREET/BIRD ROAD ● ●
22 BIRD ROAD TOLL PLAZA ● ●
20 N. KENDALL DRIVE (SR 94/S.W. 88TH STREET) ●
19 SNAPPER CREEK SERVICE PLAZA ● ● ●
19 S.W. 120TH STREET ● ●
18 S. DADE EXPWY./DOME SHULA EXPWY. (SR 874) ●
16 CORAL REEF DRIVE (S.W. 152ND STREET/117TH AVENUE/SR 992) ●
13 QUAIL ROOST DRIVE-EUREKA DRIVE (SR 994) ●
12 GOVERNMENT CENTER (U.S. 1/CARIBBEAN BLVD.) ●
11 CULTER RIDGE BLVD. (S.W. 211TH STREET) ●
10.3 HOMESTEAD TOLL PLAZA (COIN SYSTEM) ● ●
9 ALLAPATTAH ROAD (S.W. 112TH AVENUE) ●
6 TALLAHASSEE ROAD/SPEEDWAY BLVD. (S.W. 137TH AVENUE) ●
5 BISCAYNE DRIVE (S.W. 288TH STREET) ●
2 CAMPBELL DRIVE (SW.312TH STREET)/HOMESTEAD/FLORIDA CITY ●
1 US 1/FLORIDA CITY (SOUTHBOUND EXIT ONLY) ●
0 SOUTH DIXIE HIGHWAY (U.S. 1)/TO FLORIDA KEYS ●

● Service Plaza
■ Toll Plaza (Manline)
▲ Florida Highway Patrol Station
● Electronic Toll Booth – No cash accepted

UPDATE: FLORIDA TOLLS - WHAT YOU NEED TO KNOW

Will you be spending time driving on toll roads during your Florida visit? Florida's Turnpike Enterprise is making some changes to its toll plazas. Here's what you need to know:

Florida's Turnpike Enterprise began what eventually will become a statewide conversion of turnpike toll plazas from traditional cash collection to all-electronic open road tolling. The project began with the southern 47 miles of Florida's Turnpike in Miami-Dade County, from Milepost 0 in Florida City north to Milepost 47 at the Miami-Dade/Broward County line. Construction has already begun and conversion of all toll booths along this portion is expected to be complete in February 2011. During construction, turnpike drivers may see lane closures statewide. Construction on other turnpike portions will begin in 2012. Visit www.FloridasTurpike.com for details.

Drivers on all toll roads in Florida will see signs at toll plazas about all-electronic open road tolling. This new system eliminates the need for drivers to stop at toll plazas. Cash collection booths will be removed and replaced with overhead readers and cameras that will scan for SunPass transponders and license plates. The new system is considered safer and more convenient.

For drivers who encounter these new toll plazas in Miami-Dade County and don't have a SunPass, Florida's Turnpike Enterprise has established "Toll-by-Plate." Cameras over the travel lanes will take an image of the license plates of vehicles without a SunPass. The plate will be matched to the vehicle's registered owner, and a bill will be sent to the owner for the toll, plus a monthly administrative charge of $2.50. To avoid this charge, drivers are encouraged to contact Florida's Turnpike Enterprise at 1-888- TAG TOLL (824-8655) and set up a pre-paid TOLL-BY-PLATE account. Interested in buying a SunPass? Call 1-888-865-5352 or visit www.sunpass.com.

Visitors driving rental cars should check with their rental car companies about charging their tolls to their credit card.

FLORIDA TOLL ROADS

Airport Expy (SR 112) -Downtown Miami to Airport
Beachline Expy (SR 528) -Orlando to Cape Canaveral
Dolphin Expy (SR 836) -Downtown Miami to Palmetto Expwy
Don Shula Expy (SR 874) -SR 826 to florida Trpk
Everglades Pkwy (I-75) -Naples to US 27
Holland East-West Expy (SR 408)
Florida's Turnpike (SR 91) -Wildwood to Homestead
Gratigny Expy (SR 924) -SR 826 to I-75
Greenway (SR417) -Daney World to Sanford
Polk Pkwy (SR 570) -Lakeland
Sawgrass Expy (SR 869) -Northwest of Ft. Lauderdale
Leroy Selmon Expy (SR 618) -Tampa
Suncoast Pkwy (SR 589) -Veterans Expwy to US 98
Veterans Expy (SR 589) -SR 60 to N. Dale Mabry
Western Expy (SR 429) -Apopka to I-4

FLORIDA DESIGNATED SCENIC HIGHWAYS

A1A Scenic & Historic Coastal Byway (Ponte Vedra to south of Gamble Rogers Memorial Park (north of Ormond by the Sea))
Big Bend Scenic (Lafayette, Taylor, Wakulla, Liberty, and Franklin Counties): CR 12, CR 379, SR 65 TO US 98/SR 30, SR 300, CR 300, CR 59, SR 267, SR 373, SR 263, SR 20, CR 375, US 319
Bradenton Beach (Bradenton Beach): SR 789 from Longboat Pass Bridge to Bradenton Beach.
Broward County A1A Scenic Highway (Ft. Lauderdale): SR A1A from Palm Beach/Broward County line to Miami-Dade/Broward County line.
Courtney Campbell (Clearwater/Tampa): SR 60 from Veterans Expressway to McMullen Booth Road.
Florida Black Bear (east of Ocala): SR 40 from Silver Springs to I-95 near Daytona Beach.
Florida Keys (Key West to north of Key Largo): US 1, & SR A1A from Key West to Mile Marker 106.5.
Green Mountain (east of Lake Apopka): CR 455 and old highway 50.
Heritage Crossroads (Ft. Jennings, Kingston & Indiana Counties): CR 1, SR 54 11, & 100; CR 13, 201, 204, 205, & 2002.
Indian River Lagoon (Melbourne): US 1, SR A1A, SR 520, SR 405, SR 402, SR 513 from Titusville to Wabasso.
Indian River Lagoon-Treasure Coast (Jupiter): US 1, SR A1A, Indian River Dr. in St. Lucie County.
J.C. Penny Memorial Scenic Highway (Penny Farms): SR 16 in Clay County.
Lemon Bay/Myakka Trail (Venice): CR 775 from US 41 at Murdock to US 41 near Venice.
Old Florida Heritage (Micanopy): US 441/CR 341/318/225/325/346/2082, and SE 185th Ave.
Ormond Scenic Loop and Trail (Flagler Beach to Ormond Beach): SR A1A & CR 4011 in Volusia County.
Palma Sola (Bradenton): SR 64 from East Bay Drive to 75th Street.
Pensacola Scenic Bluffs (Pensacola): US 98 from near Bridge to US 90 bridge at Escambia River.
River of Lakes (Putnam, Marion, Lake, Orange, Seminole Counties): US 17 AND US 17/US 19, portions of CR 3, CR 4053, CR 4110, CR 4125.
Scenic Highway 30A (Grayton Beach State Park): SR 30A near Sandestin to Inlet Beach.
Suncoast Scenic Parkway (north of Tampa): Veterans Expressway from Van Dyke Road to US 98.
Tamiami Trail-Windows to the Gulf Coast Waters (Sarasota): US 41 in Manatee and Sarasota counties.
The Ridge (Lake Wales): SR 17/CR 17A from near Frostproof to near Haines City.
William Bartram (south of Jacksonville): SR 1 from SR 16 north to Duval County.

Additional information regarding Florida's Scenic Highways is available at www.floridascenichighways.com

SAFETY BELT USE IS REQUIRED IT'S THE LAW!

OPERATION LIFESAVER® Florida Rail Safety Education floridaol.org

KEEP FLORIDA BEAUTIFUL

Tallahassee (B7)

Gainesville (D10)

Daytona Beach (E12)

St. Augustine (D12)

Jacksonville (C11)

Pensacola (B2)

Lakeland (G11)

Riviera Beach to Florida City (M14)

Tampa Bay Area (G10)

Sarasota / Bradenton (J10)

Orlando (F12)

Cape Coral/Ft. Myers (K11)

Space Coast (F13)

Key West (P11)

Ocala (E10)

PARTIAL LIST OF CITIES * TOWNS

Adams ... B9
Adams Beach ... C8
Agricola ... H11
Alachua ... D10
Altamont ... B5
Alford ... B5
Altoona ... E12
Altoona ... A2
Altoona ... B5
Alligator Point ... C7
Alpine Heights ... B4
Altamonte Springs ... F11
Altha ... B5
Alva ... C9
Alvarado ... E11
Alturas ... H11
Alva ... K11
Amelia City ... B12
Anclote ... G9
Andalusia ... D11
Anna Maria ... H9
Anthony ... E10
Apalachicola ... D6
Apollo Beach ... H10
Apopka ... F11
*Arcadia ... J11
Archer ... D10
Argyle ... B4
Ariel ... A2
Arpeka ... G9
Arlington ... F7
Arran ... C7
Arredondo ... D10
Ashton ... E10
Ashville ... B8
Astatula ... E11
Astor ... E11
Aucilla ... B8
Auburndale ... F11
Avalon ... B2
Avalon Beach ... B2
Avon Park ... H11
Azalea Park ... M8
Babcock ... K11
Babson Park ... H11
Bagdad ... B2
Bahia ... E12
Baker ... B5
Bakers Mill ... B9
Bakersville ... C11
Bal Harbour ... R3
Baldwin ... C11
Balm ... H10
Barberville ... E12
Barefoot Bay ... H13
Barnella Park ... B1
Barth ... A2
*Bartow ... H11
Bascom ... A2
Basinger ... J12
Bassinger Estates ... J12
*Bonita ... A4
Bay Harbor Islands ... R3
Bay Lake ... F11
Bay Lake ... D11
Bay Pines ... G4
Bay Springs ... A1
Bayard ... C11
Bayhead ... C9
Bayonet Point ... G9
Bayou George ... C5
Bradenton ... J10
Bradenton Beach ... J9
Bradfordville ... B7
Brandon ... H10
Branford ... D9
Brant ... A1
Brent ... B2
Brewster ... H11
Brooker ... D10
Brooksville ... H12
Bryant ... A1
Bryceville ... B11
Buckhorn ... H10
Buckingham ... H11
Bucks Siding ... C8
Bunker Hill ... C7
Burnt Mill ... B8
Burbank ... E10
Burnsville ... A2
Bushnell ... H12
Cabbage Grove ... C9
Cairo ... C5
Callahan ... B11
Callaway ... C5
Campbell ... H12
Campbellton ... A5
Campville ... D10
Canal Point ... M14
Candler ... E11
Cantonment ... B2
Cape Canaveral ... G13
Cape Coral ... K10
Carrabelle ... D7
Carter City ... L13
Capitola ... B7
Capps ... B7
Carlton ... C10
Carnestown ... M12
Carrabelle ... D7
Cassadaga ... E12
Casselberry ... F12
Castile ... F12
Cedar Grove ... C5
Cedar Key ... C9
Celebration ... O7
Center Hill ... F11
Center Park ... F7
Century ... A2
Chaires ... B7
Chattahoochee ... C5
Charlotte Harbor ... K10
Chelsea ... H10
Chassahowitzka ... F9
Chattahoochee ... C5
Cherry Lake ... B8
Chiefland ... D9
Chipley ... B1
Chipola ... B5
Chocachatti ... B8
Chokoloskee ... M12
Christmas ... F12
Chuluota ... E12
Chumuckla ... A2
Citra ... E10
Citra ... E10
Citrus Center ... K12
Citrus Springs ... H11
Clarkville ... B5
Clarkville ... B5
Clearwater ... G9
Clearwater Beach ... N3
Cleveland ... H11
Cleveland ... K11
Clifton ... B8
Clinton Heights ... D10
Cocoa ... E12
Cocoa Beach ... G13
Coconut Creek ... L14
Codys Corner ... E11
Coleman ... F10
College Station ... C5
Collier City ... C9
Compass Lake ... B5
Conch Key ... O13
Concord ... B7
Connerville ... E11
Cook ... B8
Cooks Hammock ... C8
Cooper City ... L13
Copeland ... M12
Coral Gables ... M13
Coral Springs ... L13
Corkscrew ... L11
Cornelia ... E10
Cortez ... J9
Cosmo ... E7
Cottage Hill ... C5
Coronado ... A5
Country Club ... M13
Crawford ... B11
Crawfordville ... B7
Creeks ... D6
Crescent City ... D11
Crescent City ... E11
Crocker ... H12
Croom ... F10
Crystal River ... D9
Cross City ... D9
Crow ... B5
Crows Bluff ... E12
Crystal Beach ... D6
Crystal Lake ... B4
Crystal River ... D9
Crystal Springs ... G10
Cudjoe Key ... O13
Cypress ... B5
Cypress Creek ... B9
Cypress Gardens ... F11
Dade City ... G10
Dahoma ... B11
Daleville ... C5
Dalkeith ... E10
Dallas ... A2
Dania Beach ... L14
Darby ... G10
Darlington ... A4
Darsey ... B6
Davenport ... F11
Davie ... M14
Day ... B8
Daytona Beach ... E12
Daytona Beach Shores ... E12
*De Funiak Springs ... A4
De Land ... E11
De Leon Springs ... E12
Deerfield Beach ... L14
Deerland ... B3
Delaney Park ... L14
Delkwood ... A6
Delray Beach ... L14
Deltona ... F12
Denaud ... K11
Denham ... G10
Destin ... B3
Dade City ... G10
Dade City ... G10
Dade City ... G10

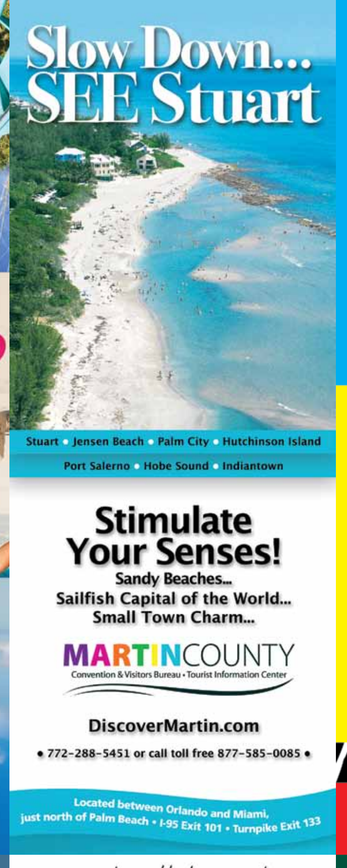

From everyday planning to everyday savings, Orlando's Official Visitor Center has it all.

- Get directions and free area maps
- Purchase discount attraction tickets
- Get a free Orlando Magicard® discount card
- Check last-minute hotel room availability
- Exchange currency, and much more

Visit us at Orlando's only Official Visitor Center
8723 International Dr, Ste 101 • Orlando, FL 32819
407-363-5872 • info@VisitOrlando.com

Operated by Visit Orlando®
Open daily, 8:30 a.m. – 6:30 p.m. (closed Dec. 25). To purchase discount tickets, visit between 8:30 a.m. and 6:00 p.m., or order in advance of your vacation at VisitOrlando.com.

VisitOrlando













Calendar of Events

Get insider tips on attractions, dining, places to stay and events.
Tweet us a question or share a vacation tip by using the hashtag #FLTravelTips

Feb. 2012
- 1-29: ArtsFest 2012 – *Orlando* www.artsfestfl.com
- 18: 14th Annual Gumbo Cook Off – *Mexico Beach* www.mexico-beach.com

Mar. 2012
- 3-4, 10-11: Fort Myers Beach Shrimp Festival and Parade – *Fort Myers Beach* www.fortmyersbeachshrimpfestival.com
- 3: 50th Annual Conch Shell Blowing Contest – *Key West* www.oirf.org/event.php?id=10

Fort Myers Beach Shrimp Festival and Parade

Apr. 2012
- 13-22: 21st Annual Florida Film Festival – *Orlando* www.floridafilmfestival.com
- 14-30: Viva la Musica – *Orlando* www.SeaWorldOrlando.com

May 2012
- 2-6: SunFest – *Downtown West Palm Beach* PalmBeachFL.com/SunFest
- 4-6: Florida Blueberry Festival – *Brooksville* www.floridablueberryfestival.org

Jun. 2012
- 9-30: Summer Nights – *Tampa* www.buschgardenstampabay.com
- 22-24: Sunshine Shoot-Out - 2012 – *New Port Richey* www.all-sportsarena.com

Jul. 2012
- 4: Best Blast on the Beach – *Mexico Beach* www.mexico-beach.com
- 21-22: Mango Mania – *Cape Coral* floridascreativecoast.com/MM-home.html

Best Blast on the Beach

Aug. 2012
- 1-4: Key Largo Food & Wine Festival – *Key Largo* keylargofoodandwinefestival.com
- 30: Delta 4 Heavy Rocket Launch – *Cape Canaveral* www.spacecoastlaunches.com

Sept. 2012
- 4-30: Teacher Appreciation Days – *St. Augustine/Key West/Orlando* www.ripleys.com
- 7-9: Treasure Coast Pirates Festival – *Stuart* www.treasurecoastpiratefest.com

Oct. 2012
- 1-31: Halloween Spooktacular (weekends only) – *Orlando* www.SeaWorldOrlando.com
- 19-20, 26-28: Gulf Breeze Zoo: Boo in the Zoo – *Gulf Breeze* www.GulfBreezeZoo.org

Nov. 2012
- 1-4: Calusa Blueway Paddling Festival – *Fort Myers* calusabluewaypaddlingfestival.com
- 9-11: Stuart Air Show – *Stuart* www.stuartairshow.com

Stuart Air Show

Dec. 2012
- 1-31: Gulf Breeze Zoo: ZooLights (weekends only) – *Gulf Breeze* www.GulfBreezeZoo.org
- 1-31: Edison & Ford Holiday Nights – *Fort Myers* www.edisonfordwinterestates.org

Jan. 2013
- 19-20: Brooksville Raid Re-Enactment – *Brooksville* www.brooksvilleraidreenactment.com
- 26-27: Hoggetowne Medieval Faire – *Gainesville* www.gvlculturalaffairs.org





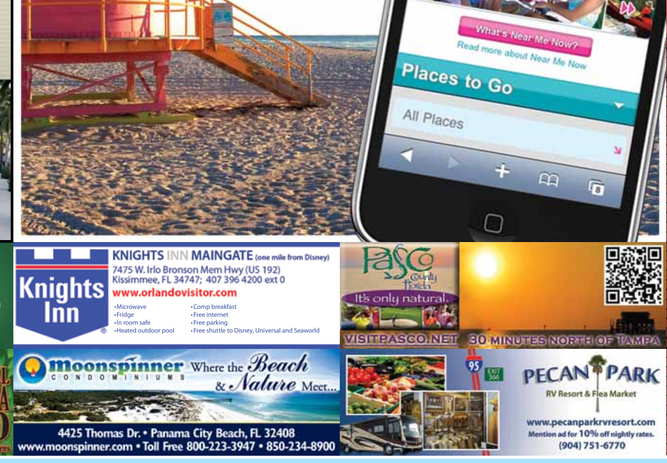

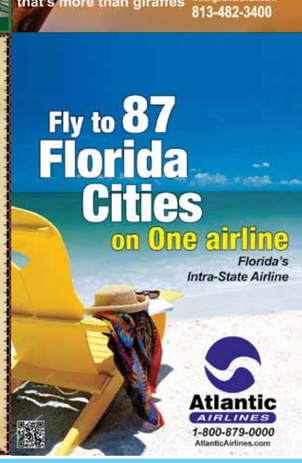

The tourist attractions and display advertisements placed on this publication are paid advertisements and do not constitute an endorsement by the State of Florida or any other agency. The map is intended as a convenience to Florida visitors and the public, and may not include a complete listing of available tourism related services, facilities, and attractions in every area of the state.

FLORIDA PARK SERVICE

Only limited information provided here. For detailed information about Florida State Parks, or to order a park guide, call (850) 245-2157. To reserve a campsite or cabin, call (800) 326-3521 (toll free).

	MAP LOCATION	BATTLE REENACTMENT	TENT OR TRAILER CAMPING	PICNICKING	SWIMMING	FISHING	BOATING OR CANOEING	BOAT OR CANOE RENTALS	RECREATION LODGE	MUSEUM EXHIBITS	HISTORIC SITES	NATURE TRAILS	VACATION CABINS	VOLUNTEER/CAMP CAMPS	VOLUNTEER/CAMP AREAS	GUIDED TOURS	SNACKS	LIVING HISTORY	HORSE TRAILS
ALFAIA	H10		•	•		•													
ANGUSTA KEY PRESERVE (NO CARS)	E9			•															
ALFRED B. MACLAY GARDENS	B7			•					•	•	•	•							
ALLEN BROUSSARD CAYFISH CREEK	D11			•															
AMELIA ISLAND	B12			•															
ANASTASIA	C12			•															
ATLANTIC RIDGE PRESERVE	J13																		
AVALON	H13																		
BAHIA HONDA	D12			•															
BALD POINT	C7			•															
THE BARNACLE HISTORIC	S2																		
BIG LAGOON	B2			•															
BIG TALBOT ISLAND	B12																		
BIG SHOALS STATE PARK	H14																		
BILL BAGGS CAPE FLORIDA	M14																		
BLACKWATER RIVER	B2			•															
BLUE SPRING	F12			•															
BULOW CREEK	E12			•															
BULOW PLANTATION	D12																		
CALADESI ISLAND (NO CARS)	N4																		
CAMP HELEN	C4			•															
CARL COSTAS (NO CARS)	K10			•															
CEDAR KEY MUSEUM	E9																		
CEDAR KEY SCRUB	E9																		
CHARLOTTE HARBOR PRESERVE	K10																		
COLLIER-SEMINOLE	M11			•															
COLT CREEK	G11			•															
CONSTITUTION MUSEUM	D5																		
CRYSTAL RIVER	E9			•															
CURRY HAMMOCK	D12			•															
DADE BATTLEFIELD	F10																		
DADNY JOHNSONS KEY LARGO HAMMOCK	N14																		
DEER LAKE	B4			•															
De LEON SPRINGS	E12			•															
DELNOR-WIGGINS PASS	J8																		
DEVIL'S MILLHOPPER	J5																		
DON PEDRO (NO CARS)	K10																		
DOUGLAS FARM HISTORIC	D6																		
DUNNS CREEK	D11			•															
ECONFINA RIVER	C7			•															
EDEN GARDENS	B4			•															
EGMONT KEY PRESERVE (NO CARS)	G4																		
ESTERO BAY PRESERVE	L11																		
FAKAHATCHEE STRAND PRESERVE	M12																		
FALLING WATERS	B5																		
FANNING SPRINGS	D6			•															
FAVER-DYKES	D12			•															
FLORIDA CAVERNS	A5			•															
FOREST CAPITAL MUSEUM	C9																		
FORT CLINCH	B12			•															
FORT COOPER	F10			•															
FT. GEORGE ISLAND	B12			•															
FORT MOSE	C12			•															
FORT PIERCE INLET	H14			•															
FORT ZACHARY TAYLOR	P11			•															
GAINESVILLE-HAWTHORNE TRAIL	J6																		
GAMBLE PLANTATION	D6																		
GAMBLE ROGERS (FLAGLER BEACH)	D12			•															
GARCIA (NO CARS)	G4																		
GEORGE CRAIGH BRIDGE FISHING PIER	C11																		
GOLD HEAD BRANCH	D11			•															
GRAYTON BEACH	B3			•															
HENDERSON BEACH	B3			•															
HIGHLANDS HAMMOCK	J11																		
HILLSBOROUGH RIVER	G10																		
HOMOSASSA SPRINGS	F9																		
HONEYMOON ISLAND	G3			•															
HONTOON ISLAND (NO CARS)	E7																		
HUGH TAYLOR BIRCH	Q3			•															
ICHETUCKNEE SPRINGS	C9			•															
INDIAN KEY ISLAND	O13																		
JOHN D MacARTHUR	K4																		
JOHN GORRIE MUSEUM	D6																		
JOHN PENNEKAMP CORAL REEF	N14																		
JONATHAN DICKINSON	L14																		
JONATHAN DICKINSON	K14																		
KISSIMMEE PRAIRIE	H12																		
KOREKSHAN BATTLE HISTORIC SITE	M1																		
LAFAYETTE BLUE SPRINGS	C9			•															
LAKE GRIFFIN	G12			•															
LAKE JACKSON MOUNDS	B7																		
LAKE JUNE IN WINTER SCRUB	J12																		
LAKE KISSIMMEE	G12			•															
LAKE LOUISA	L11			•															
LAKE MANATEE	H10																		
LAKE TALQUIN	B6			•															
LETCHWORTH-LOVE MOUNDS	B7																		
LIGNUMVITAE KEY (NO CARS)	O13																		
LITTLE MANATEE RIVER	H10																		
LITTLE TALBOT ISLAND	B12			•															
LONG KEY	O13																		
LOVERS KEY	L11			•															

	MAP LOCATION	BATTLE REENACTMENT	TENT OR TRAILER CAMPING	PICNICKING	SWIMMING	FISHING	BOATING OR CANOEING	BOAT OR CANOE RENTALS	RECREATION LODGE	MUSEUM EXHIBITS	HISTORIC SITES	NATURE TRAILS	VACATION CABINS	VOLUNTEER/CAMP CAMPS	VOLUNTEER/CAMP AREAS	GUIDED TOURS	SNACKS	LIVING HISTORY	HORSE TRAILS
LOWER WEKIVA RIVER	F11			•															
MADIRA BICKEL MOUND	P6																		
MADISON BLUE SPRINGS	B8			•															
MANATEE SPRINGS	D6			•															
MARJORIE KINNAN RAWLINGS	D10																		
MOUND KEY ARCHAEOLOGICAL (NO CARS)	L11																		
MYAKKA RIVER	J10			•															
NATURAL BRIDGE BATTLEFIELD	K4																		
NORTH PENINSULA	D12			•															
OCKLOCKNEE RIVER	C-6			•															
O'LENO	C10			•															
OLETA RIVER	A10			•															
OLUSTEE BATTLEFIELD	C10			•															
ORMAND HOUSE	D6																		
OSCAR SCHERER	J10			•															
PAYNES CREEK	H11																		
PAYNES PRAIRIE PRESERVE	D10			•															
PELICAN ISLAND	L11																		
PERDIDO KEY	B1			•															
PONCE DE LEON SPRINGS	A4			•															
PUMPKIN HILL CREEK PRESERVE	C11																		
RAINBOW SPRINGS	E10			•															
RAVINE GARDENS	D11			•															
RIVER RISE PRESERVE	D10																		
ROCK SPRINGS RUN	F11			•															
ROCKY BAYOU (FRED GANNON)	B2			•															
SAYWAY FISHING PIER	P4																		
ST. ANDREWS	C4			•															
ST. GEORGE ISLAND (DR. J.D. BRUCE)	D6																		
ST. JOSEPH PENINSULA (T.K. STONE)	D5			•															
ST. LUCIE INLET (NO CARS)	J14																		
SAN FELASCO HAMMOCK	D10																		
SAN MARCOS DE APALACHE	C7																		
SAN PEDRO (NO CARS)	D13																		
SAVANNAS PRESERVE	J13																		
SEABRANCH PRESERVE	J13																		
SEBASTIAN INLET	P12			•															
SILVER RIVER	G11			•															
ST. SEBASTIAN RIVER	P11			•															
STEPHEN FOSTER	B9																		
STUMP PASS BEACH	K10			•															
SUNNILAND	M12																		
TAMIAMI BAYOU	B																		
TERRA CEIA PRESERVE	H9																		
THREE RIVERS	B6																		
TOMOKA	E12			•															
TORREYA	B6			•															
TOPSAIL HILL PRESERVE	B3			•															
TRDY SPRINGS	M13																		
WACCASASSA BAYCEDAR KEY	E9			•															
WAKULLA SPRINGS (ID BAL)	C7																		
WASHINGTON OAKS GARDENS	E12			•															
WEEKI WACHEE SPRINGS	F9																		
WEKIWA SPRINGS	F11			•															
WERNER BOYCE SALT SPRINGS	D9																		
WILLIAM BEWLEY MEMORIAL	F13																		
YON CITY MUSEUM	D6																		
YELLOW BLUFF HISTORIC	B11																		
YULEE SUGAR MILL	F12																		

| | MAP LOCATION | BATTLE REENACTMENT | TENT OR TRAILER CAMPING | PICNICKING | SWIMMING | FISHING | BOATING OR CANOEING | BOAT OR CANOE RENTALS | RECREATION LODGE | MUS