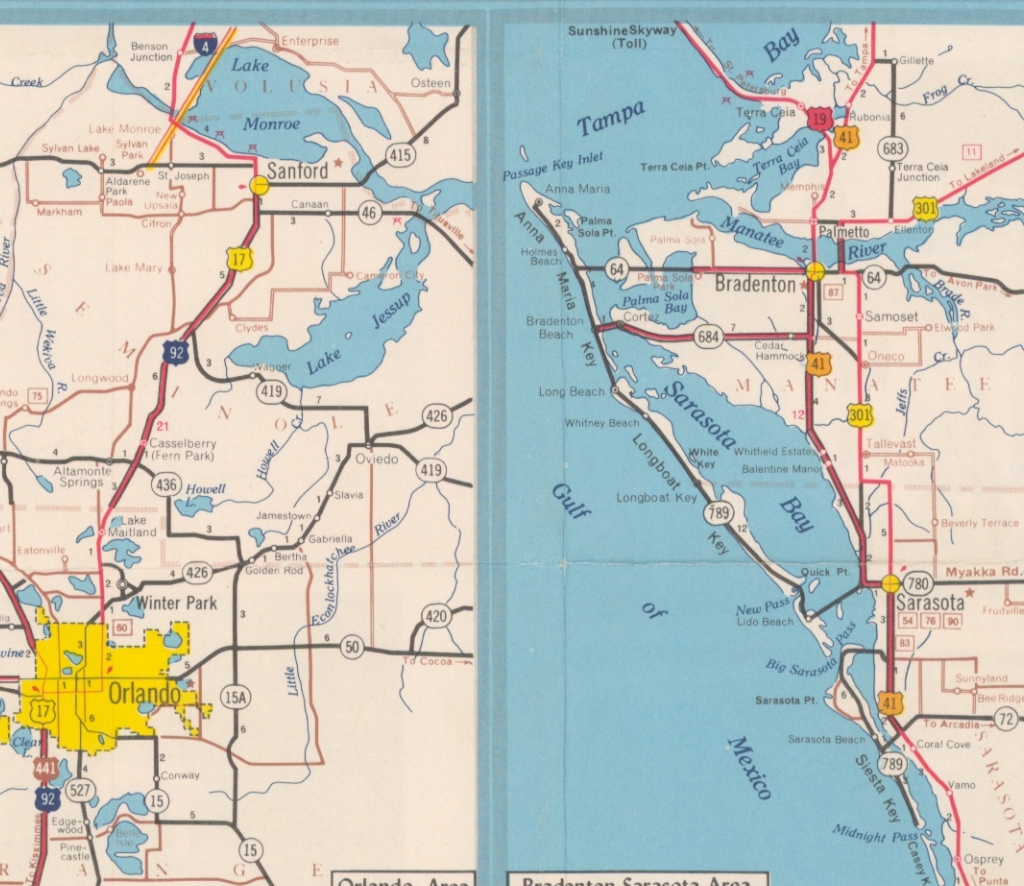
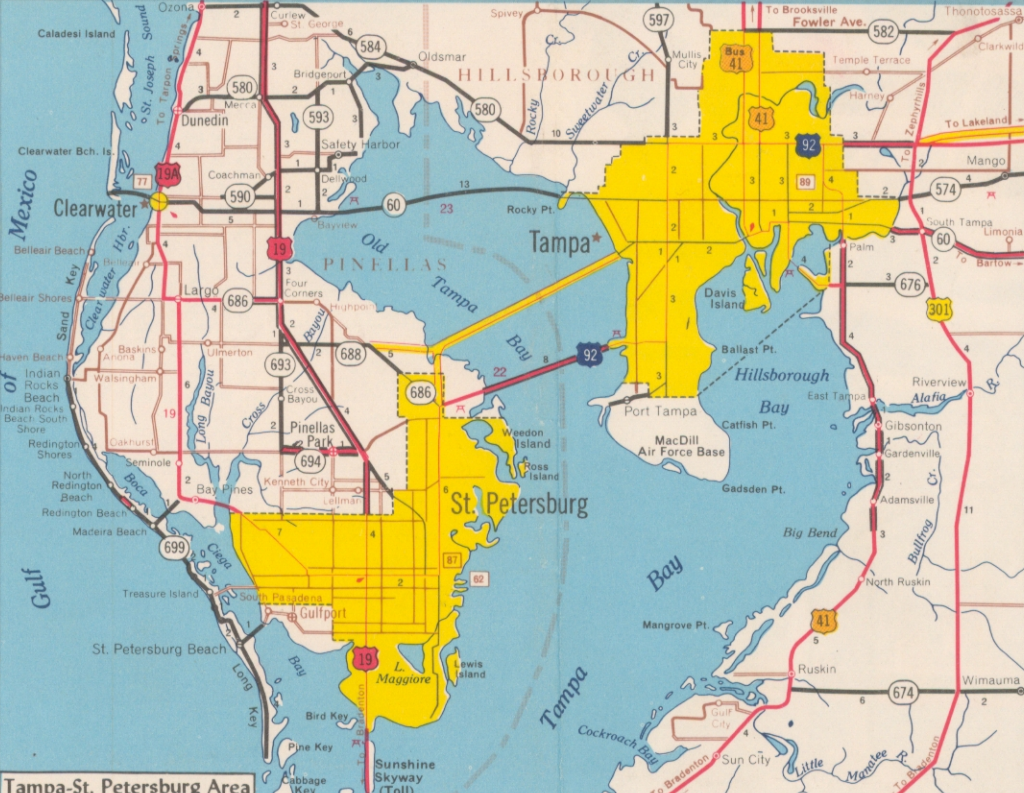
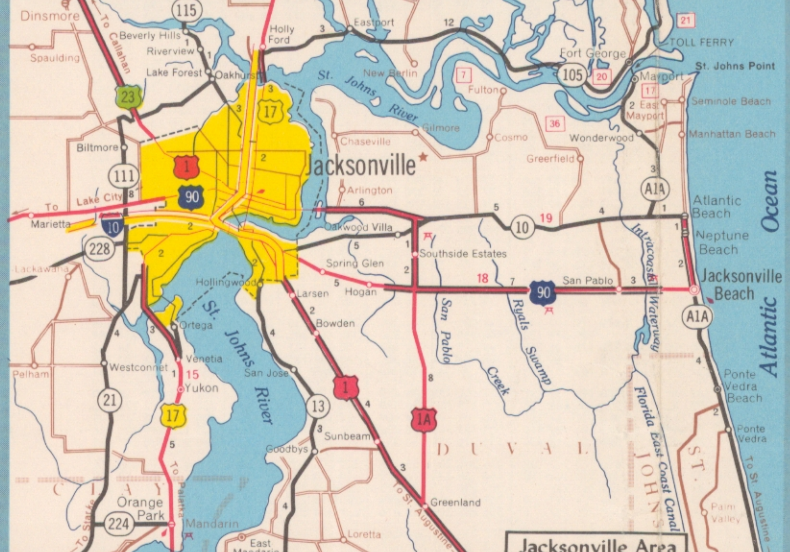


Legend and symbols for the road map, including symbols for Welcome Station, 4-Lane Divided Highways, Mileages Between Towns and Main Junctions, State Parks and Monuments, Toll Highways, U.S. Highways, Local Connecting Roads, County Lines, National Parks, Rivers and Streams, Water, State Line, City Limits, City Streets, Intersecting Highways, Accumulated Mileages Between Points, State Primary Highways, State Secondary Highways, Wayside Parks, Scenic Attractions, State and National Forests, and Leaves. It also includes a scale of miles and a copyright notice for the State Road Department of Florida.

FLORIDA ATTRACTIONS

Table listing Florida Attractions, categorized into State Parks and Historical Monuments, Scenic Attractions, and National Parks. Each entry includes a key number, the name of the attraction, and its location (County and State Route).



For driving convenience and pleasure between Ft. Pierce and Miami consider The Sunshine State Parkway—Florida's controlled access toll turnpike. No cross roads, stop lights or opposing traffic for 112 mile miles.

INDEX TO COUNTIES, CITIES AND TOWNS WITH POST OFFICES

Large index table listing counties, cities, and towns with their corresponding post office codes. The table is organized by county and includes entries for major cities like Jacksonville, Orlando, Tampa, St. Petersburg, and Miami.



