

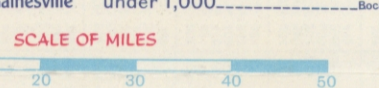
1956 OFFICIAL FLORIDA ROAD MAP



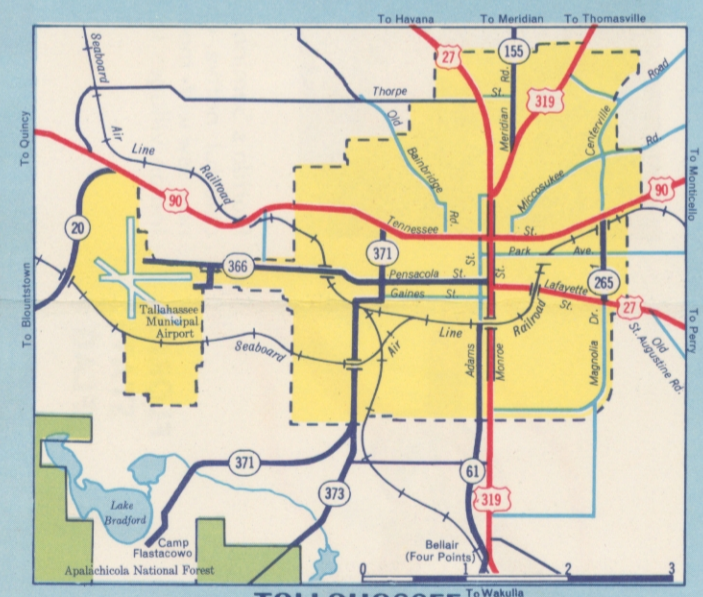
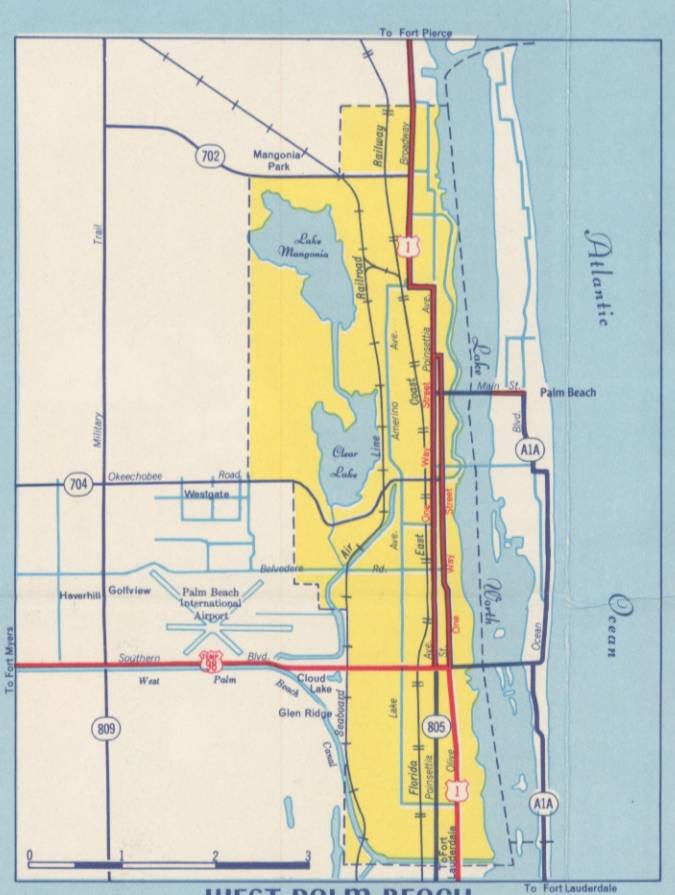
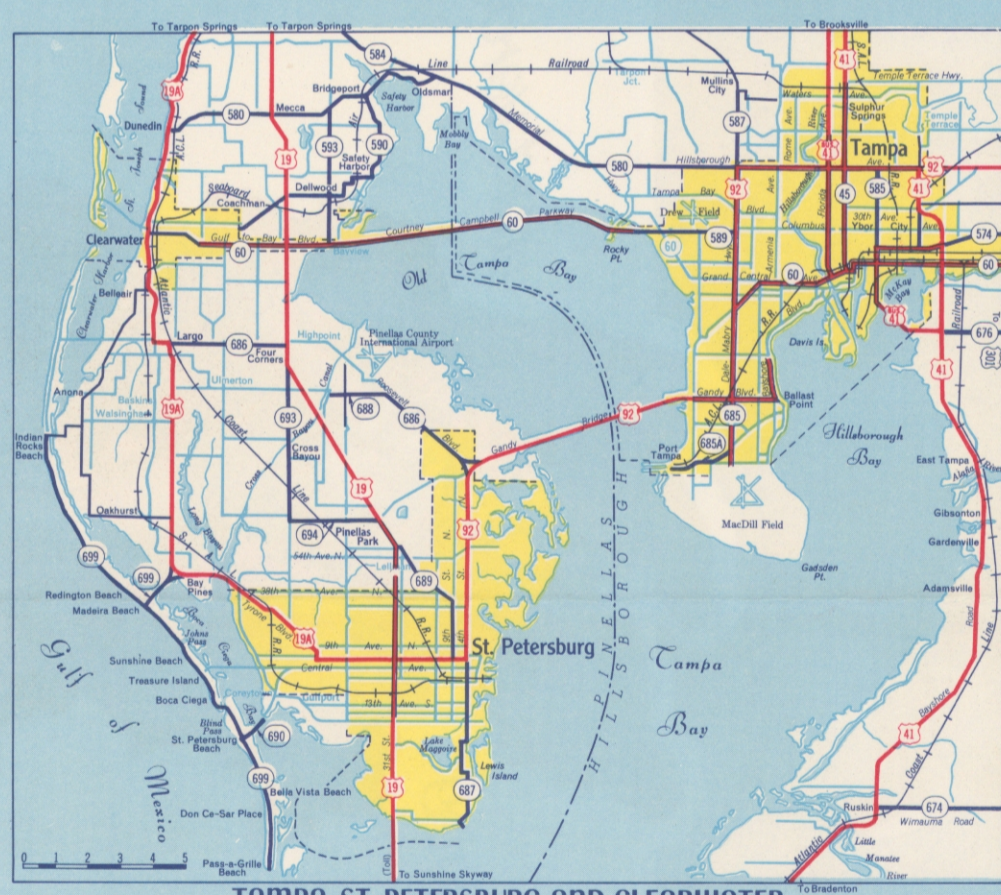
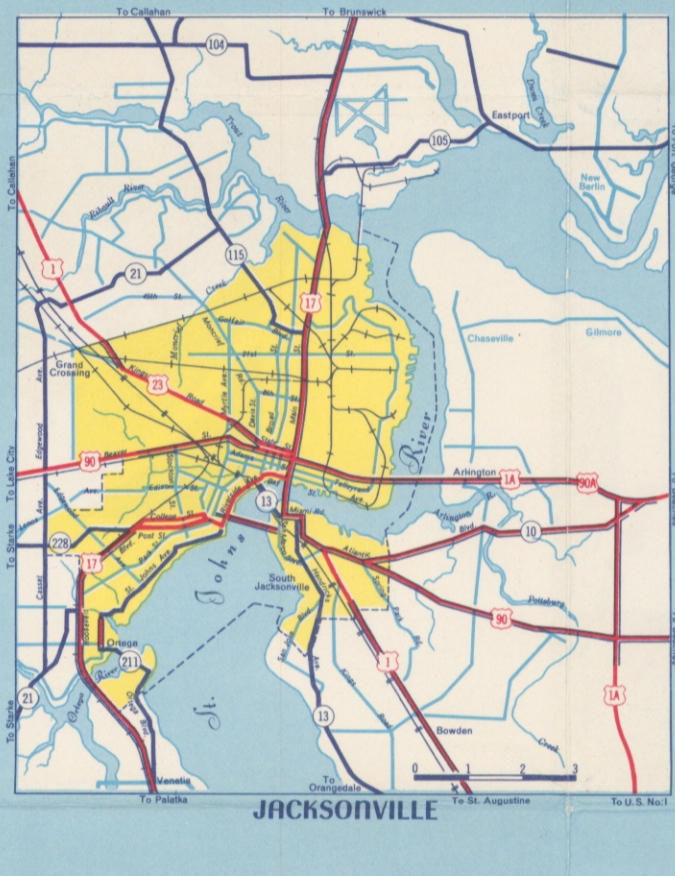
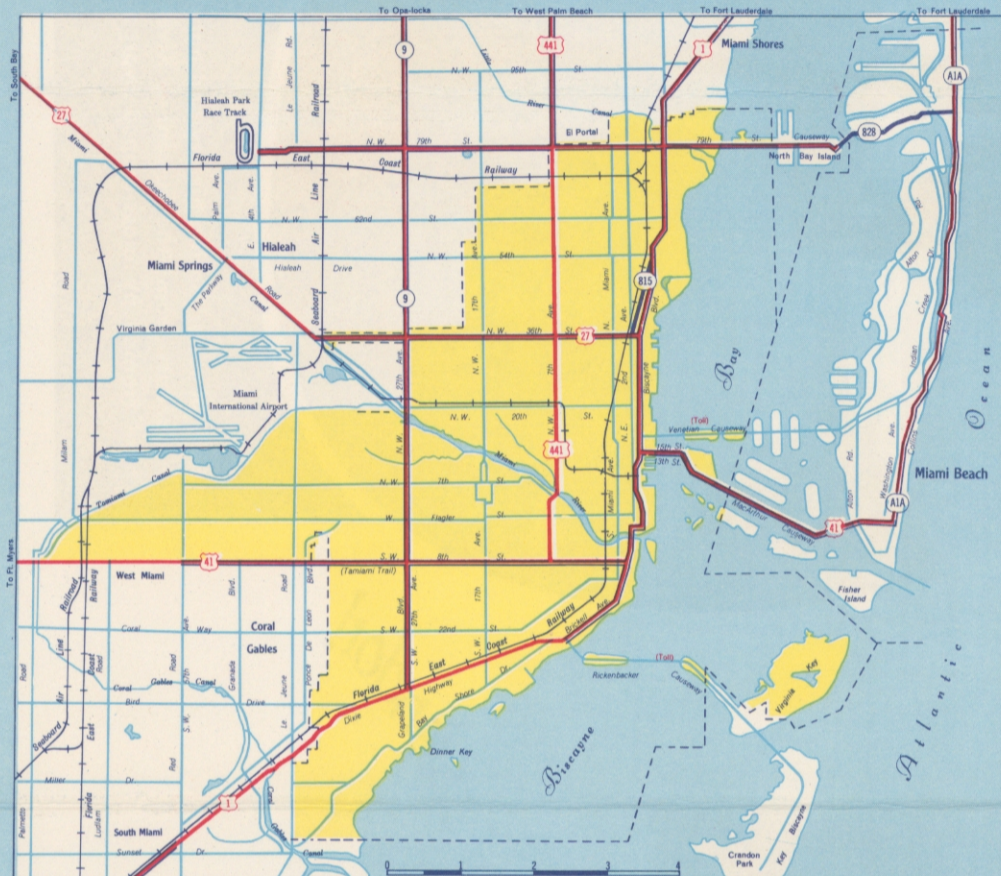
Welcome Station _____ State Line
 State Capital _____ 4 or More Lane Highways
 State Primary Highways _____ State Parks and Monuments
 Mileages Between Towns and Junctions _____ Under Construction
 Accumulated Mileages Between Red Dots _____ County Line
 Tollpike Under Construction _____ U. S. Highways _____ Connecting Roads
 Wayside Parks _____ Points of Interest _____ River
 County Seat _____ State Secondary Highways

Type indicates approximate population

State Capital _____ Tallahassee 5,000 to 20,000
 over 50,000 _____ Jacksonville 1,000 to 5,000
 20,000 to 50,000 _____ Gainesville under 1,000

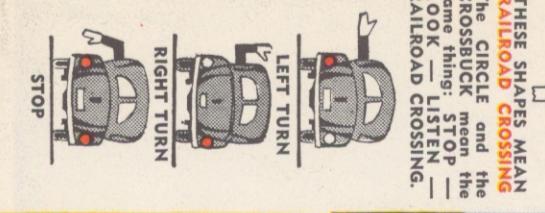


COPYRIGHT 1956 STATE ROAD DEPARTMENT OF FLORIDA TRAFFIC AND PLANNING DIVISION



| COUNTIES | | | | INDEX TO COUNTIES, CITIES AND TOWNS | | | |
|--------------|----|------------|----|-------------------------------------|----|------------|----|
| Alachua | 49 | Alford | 49 | Alford | 49 | Alford | 49 |
| Bay | 9 | Brevard | 12 | Brevard | 12 | Brevard | 12 |
| Bradford | 14 | Broward | 15 | Broward | 15 | Broward | 15 |
| Calhoun | 16 | Charlotte | 17 | Charlotte | 17 | Charlotte | 17 |
| Collier | 18 | Columbia | 19 | Columbia | 19 | Columbia | 19 |
| Dade | 20 | Duval | 21 | Duval | 21 | Duval | 21 |
| DeSoto | 22 | Dickinson | 23 | Dickinson | 23 | Dickinson | 23 |
| Flagler | 24 | Franklin | 25 | Franklin | 25 | Franklin | 25 |
| Florida | 26 | Gadsden | 27 | Gadsden | 27 | Gadsden | 27 |
| Franklin | 25 | Hamilton | 28 | Hamilton | 28 | Hamilton | 28 |
| Hardee | 29 | Hendry | 30 | Hendry | 30 | Hendry | 30 |
| Hillsborough | 31 | Jefferson | 32 | Jefferson | 32 | Jefferson | 32 |
| Indian River | 33 | Lake | 34 | Lake | 34 | Lake | 34 |
| Jefferson | 32 | Lake | 34 | Lake | 34 | Lake | 34 |
| Volusia | 35 | Levy | 36 | Levy | 36 | Levy | 36 |
| Manatee | 37 | Madison | 38 | Madison | 38 | Madison | 38 |
| Marion | 39 | Martin | 40 | Martin | 40 | Martin | 40 |
| Meeker | 41 | Monroe | 42 | Monroe | 42 | Monroe | 42 |
| Miami | 43 | Nassau | 44 | Nassau | 44 | Nassau | 44 |
| Monroe | 42 | Nassau | 44 | Nassau | 44 | Nassau | 44 |
| Nassau | 44 | Oklawaha | 45 | Oklawaha | 45 | Oklawaha | 45 |
| Okechobee | 46 | Osueta | 47 | Osueta | 47 | Osueta | 47 |
| Osceola | 48 | Palmetto | 49 | Palmetto | 49 | Palmetto | 49 |
| Osceola | 48 | Palmetto | 49 | Palmetto | 49 | Palmetto | 49 |
| Orange | 50 | Pasco | 51 | Pasco | 51 | Pasco | 51 |
| Orange | 50 | Pasco | 51 | Pasco | 51 | Pasco | 51 |
| Osceola | 48 | Polk | 52 | Polk | 52 | Polk | 52 |
| Polk | 52 | Putnam | 53 | Putnam | 53 | Putnam | 53 |
| Putnam | 53 | Rock | 54 | Rock | 54 | Rock | 54 |
| Rock | 54 | Seminole | 55 | Seminole | 55 | Seminole | 55 |
| Seminole | 55 | St. Johns | 56 | St. Johns | 56 | St. Johns | 56 |
| St. Johns | 56 | St. Leon | 57 | St. Leon | 57 | St. Leon | 57 |
| St. Leon | 57 | Taylor | 58 | Taylor | 58 | Taylor | 58 |
| Taylor | 58 | Union | 59 | Union | 59 | Union | 59 |
| Union | 59 | Wakulla | 60 | Wakulla | 60 | Wakulla | 60 |
| Wakulla | 60 | Washington | 61 | Washington | 61 | Washington | 61 |
| Washington | 61 | Wayne | 62 | Wayne | 62 | Wayne | 62 |
| Wayne | 62 | Wright | 63 | Wright | 63 | Wright | 63 |
| Wright | 63 | | | | | | |





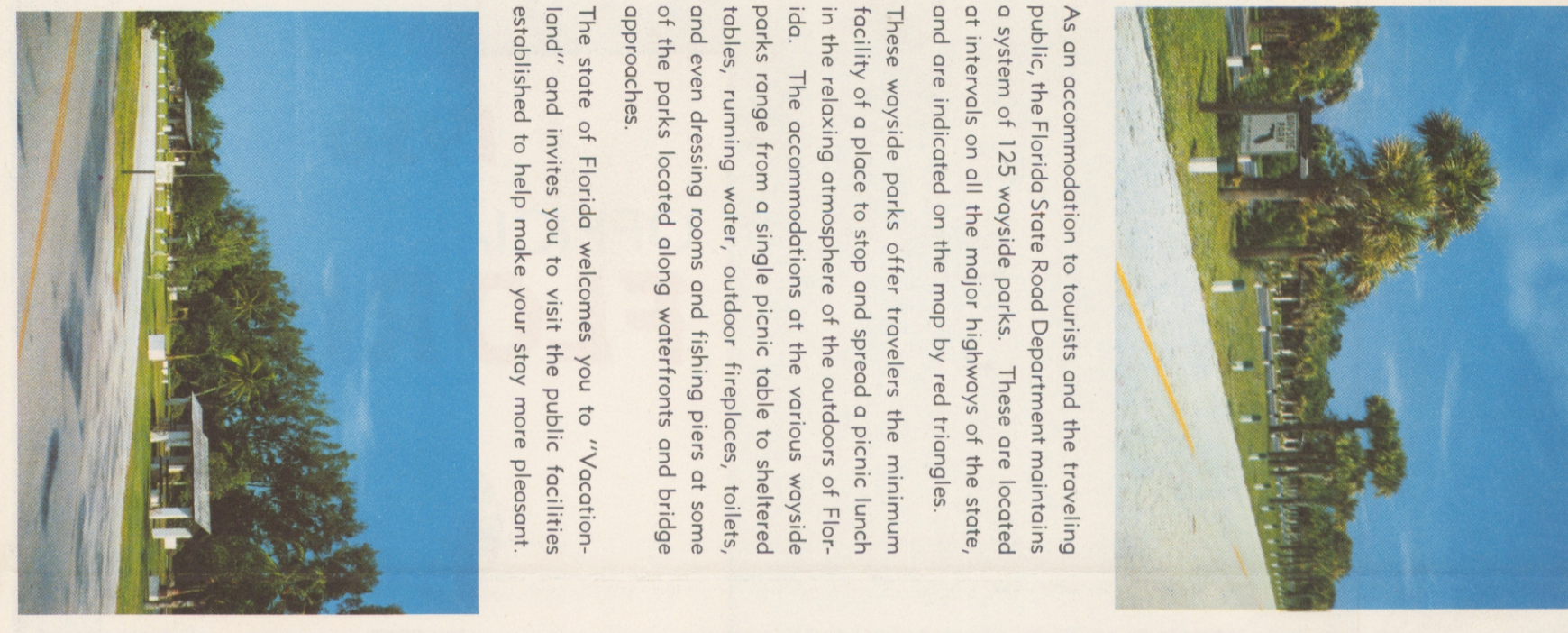
WELCOME TO SUNNY FLORIDA

OFFICIAL ROAD MAP ISSUED BY STATE ROAD DEPARTMENT OF FLORIDA

extends a warm welcome to you

FLORIDA

STAMP



MILEAGE CHART
TABLE SHOWS SHORTEST DISTANCES BETWEEN POINTS OVER PAVED ROADS MARKED WITH U.S. OR STATE HIGHWAY MARKERS

| CITY | CLEARWATER | BAYTONA BEACH | DUFUNIAK SPRINGS | DELAND | FORT LAUDERDALE | FORT MYERS | FORT PIERCE | JACKSONVILLE | KEY WEST | LAKE CITY | LAKELAND | LAKE WALES | LEESBURG | LIVE OAK | MADISON | MARIANNA | MELBOURNE | MIAMI | MONTICELLO | OCALA | ORLANDO | PANAMA CITY | PENSACOLA | ST. AUGUSTINE | ST. PETERS BURG | SANFORD | SARASOTA | TALLAHASSEE | TAMPA | WEST PALM BEACH |
|----------------|------------|---------------|------------------|--------|-----------------|------------|-------------|--------------|----------|-----------|----------|------------|----------|----------|---------|----------|-----------|-------|------------|-------|---------|-------------|-----------|---------------|-----------------|---------|----------|-------------|-------|-----------------|
| ANNAPOLIS, MD. | 1025 | 1035 | 1045 | 1055 | 1065 | 1075 | 1085 | 1095 | 1105 | 1115 | 1125 | 1135 | 1145 | 1155 | 1165 | 1175 | 1185 | 1195 | 1205 | 1215 | 1225 | 1235 | 1245 | 1255 | 1265 | 1275 | 1285 | 1295 | 1305 | |

As an accommodation to tourists and the traveling public, the Florida State Road Department maintains a system of 125 wayside parks. These are located at intervals on all the major highways of the state, and are indicated on the map by red triangles.

These wayside parks offer travelers the minimum facility of a place to stop and spread a picnic lunch in the relaxing atmosphere of the outdoors of Florida. The accommodations at the various wayside parks range from a single picnic table to sheltered tables, running water, outdoor fireplaces, toilets, and even dressing rooms and fishing piers at some of the parks located along waterfronts and bridge approaches.

The state of Florida welcomes you to "Vacation-land" and invites you to visit the public facilities established to help make your stay more pleasant.

WHEN TO PASS



Bok Tower near Lake Wales is a shrine of quiet, majestic beauty, where carillon recitals peel from the bell tower during the winter season.



Be our guest for a glorious Florida vacation!

The Sunshine Skyway, by bridges and fills, spans 15 miles across lower Tampa Bay, connecting St. Petersburg with the Palmetto-Broadenton area.



FLORIDA



Florida's Seminole Indians retain their colorful native garb. But the women in their Indian villages in Southern Florida.

Water, when used and sun — a combination for family fun on Florida Atlantic and Gulf Coast beaches.

A queen of beauty with the queen of fish in Florida, citrus capital of the world.

Stunning beaches display the five flags of Spanish, British, United States, Confederate States and French.

A wide expanse of sandy beach, the ocean surf and salt air are ingredients for enjoyment at Florida's famous beaches.

Sailing is a popular sport in Florida where lakes, rivers and ocean waters offer countless opportunities for boating adventures.



...abundant living

A profusion of brilliant color springs forth when the Bougainvillea blooms in sub-tropical southern Florida.



amid verdant splendor!

Hours of angling delight await you in Florida where tranquil rivers and lakes abound with fish.

Rich in song, Florida history and natural beauty looms the Sawannee River, here tamed by moss-draped cypress.

Cattle interest is an important part of Florida's economy and is one of our fastest growing industries.



Cheery greetings and travel information are provided at Florida Welcome Stations on the state line along some major highways.

To catch a bass is a dream fulfilled of Florida.