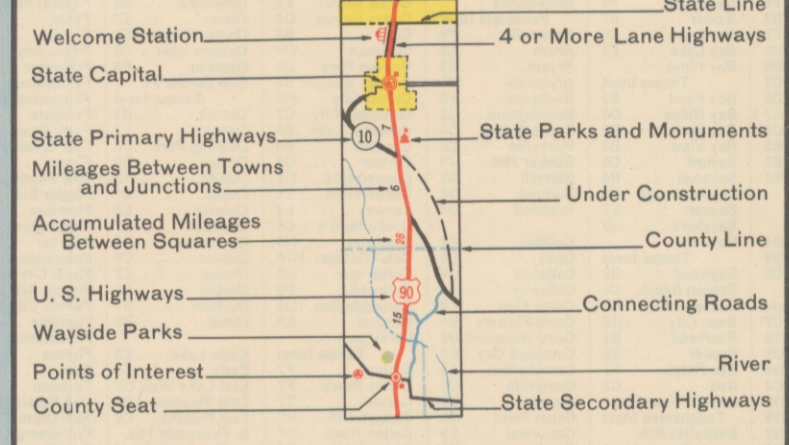

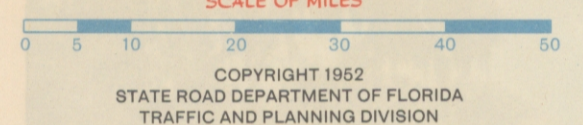


# 1953 OFFICIAL FLORIDA ROAD MAP

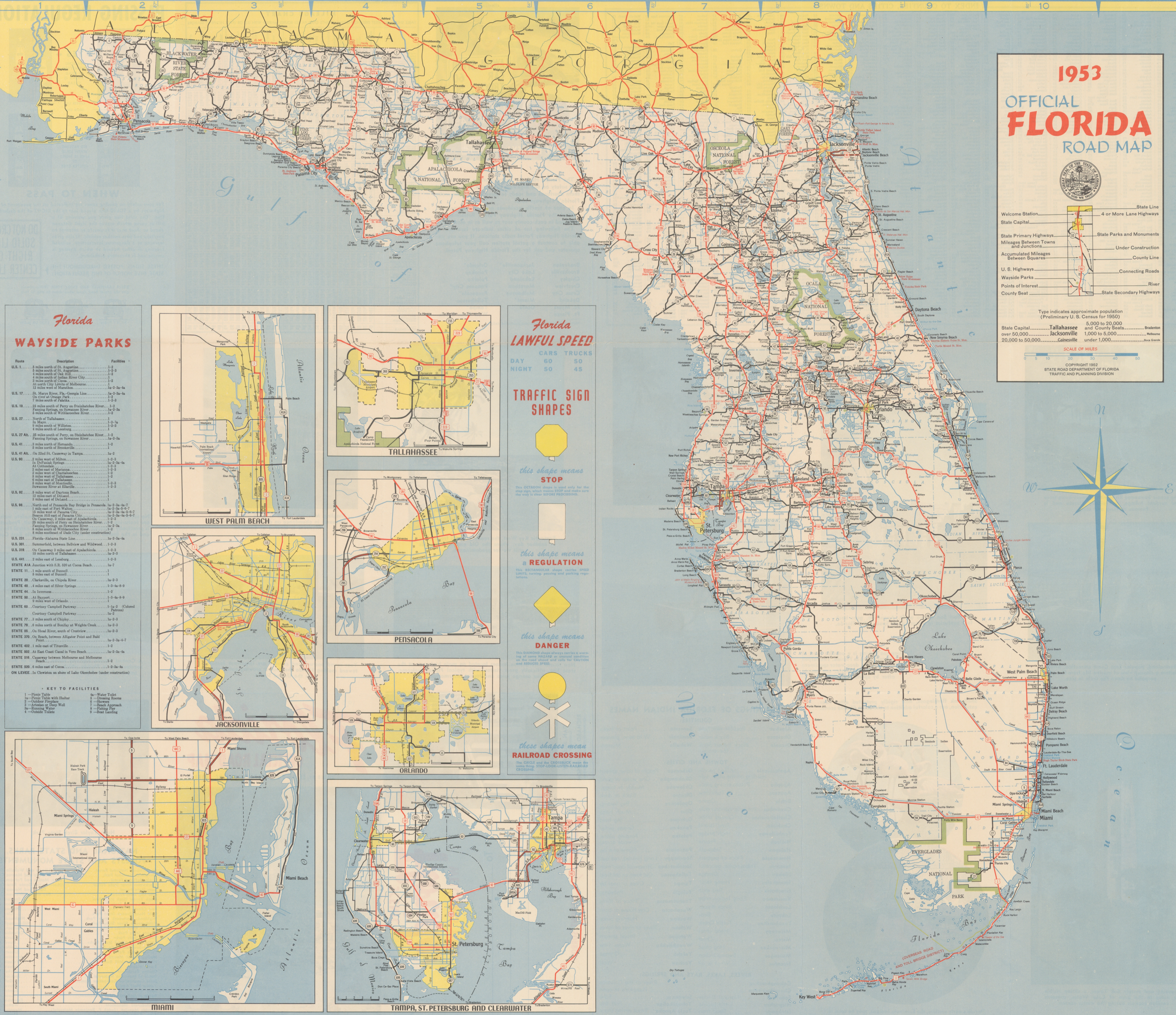



Type indicates approximate population (Preliminary U. S. Census for 1950)

State Capital	Tallahassee	5,000 to 20,000	Bradenton
over 50,000	Jacksonville	1,000 to 5,000	Melbourne
20,000 to 50,000	Gainesville	under 1,000	Seaside



COPYRIGHT 1952  
 STATE ROAD DEPARTMENT OF FLORIDA  
 TRAFFIC AND PLANNING DIVISION

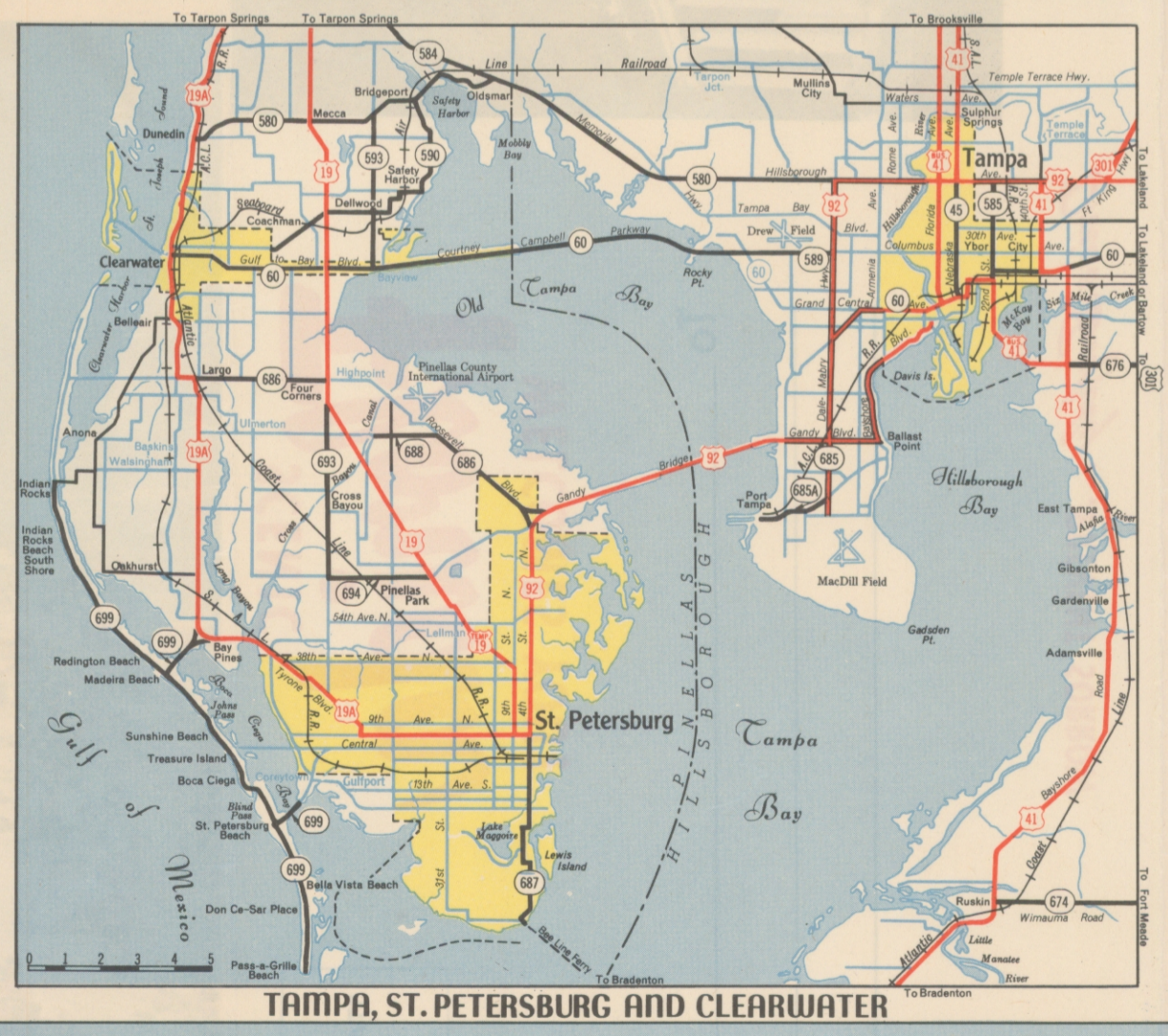
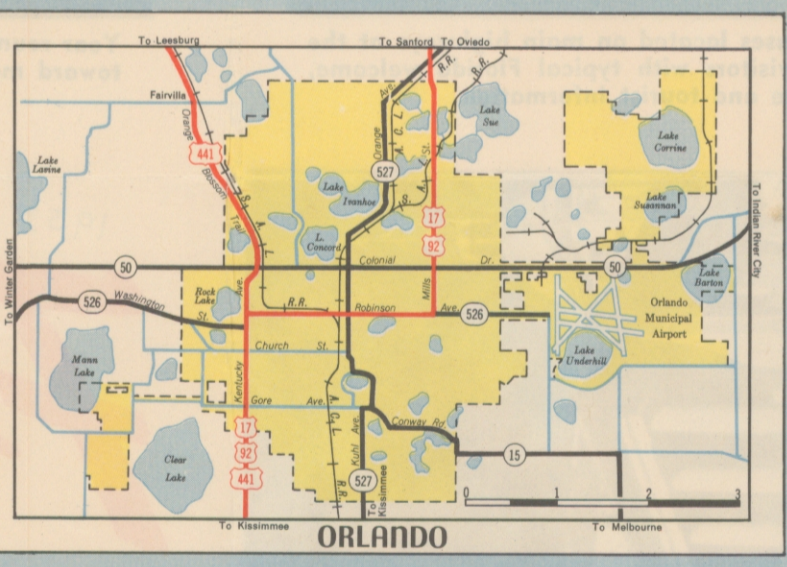
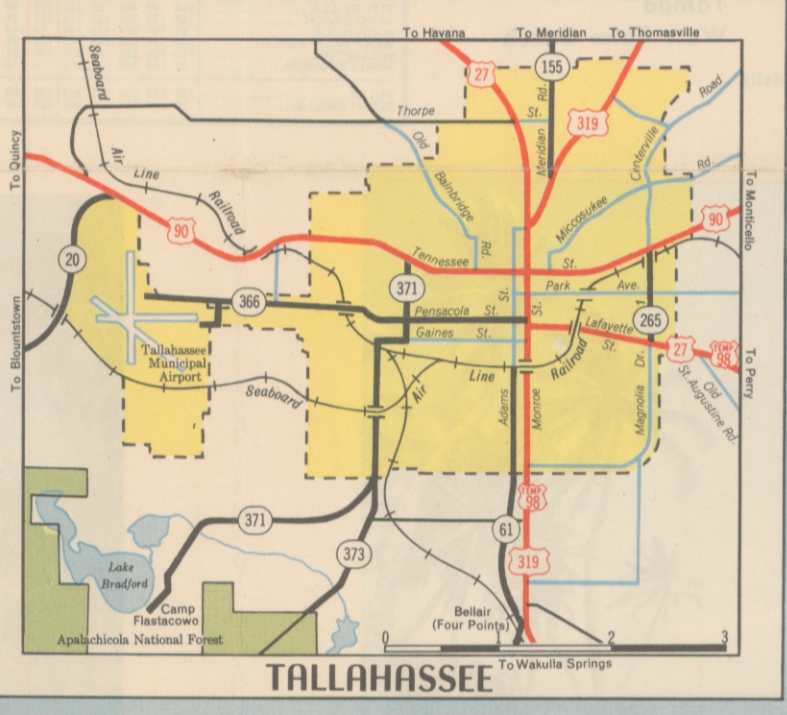
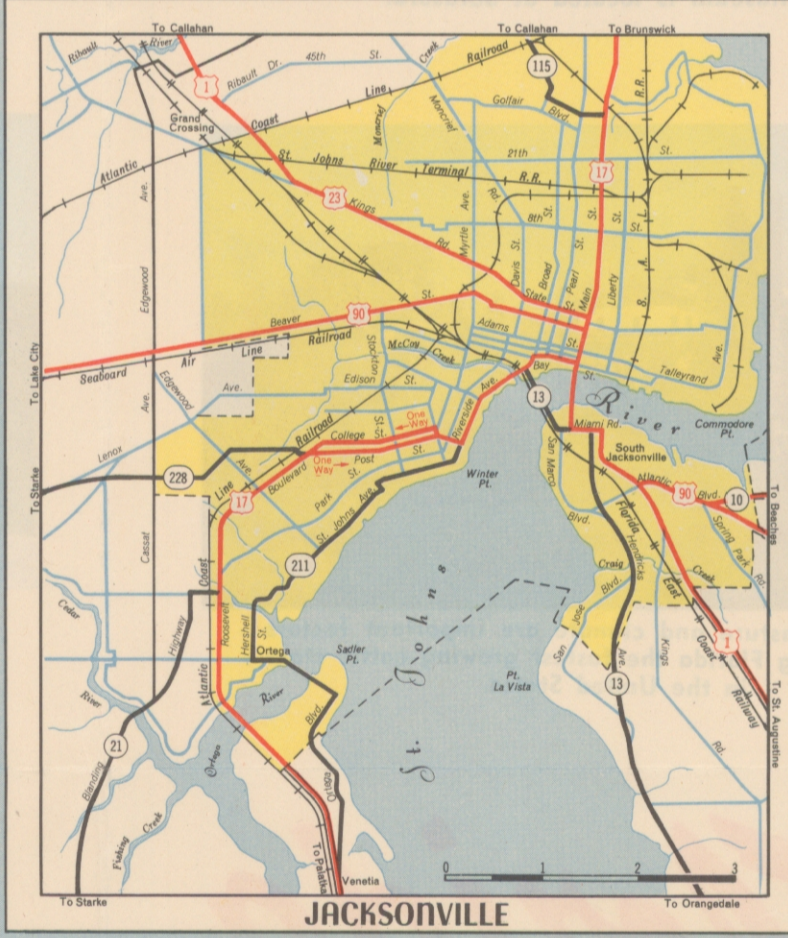
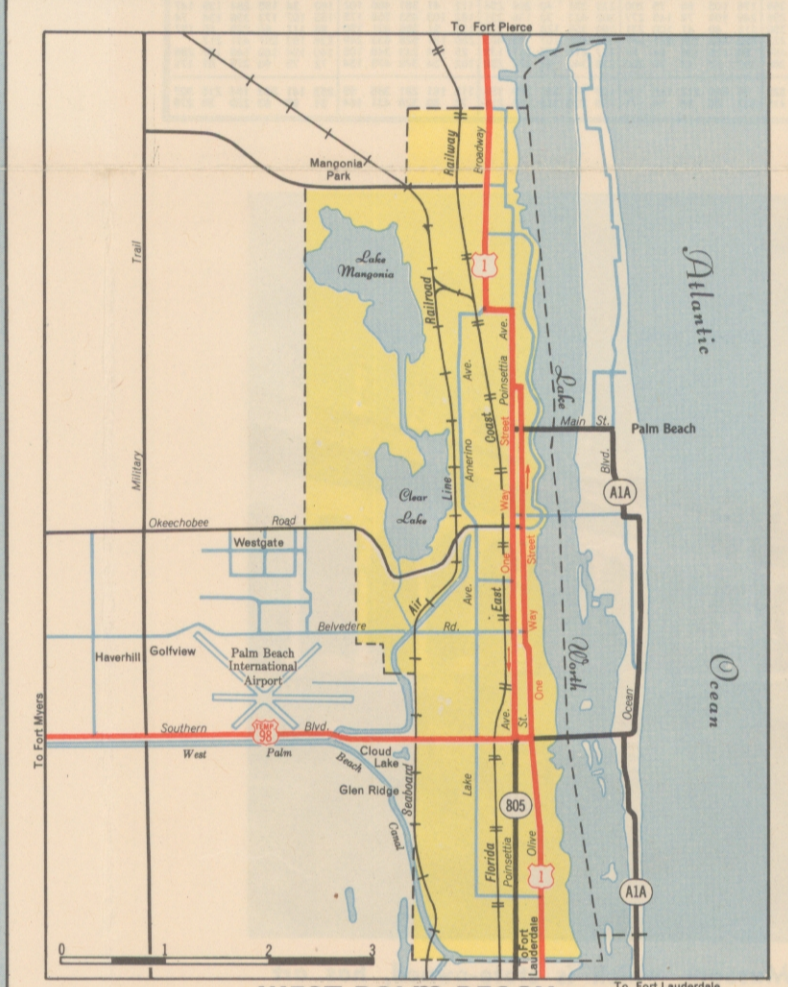


## Florida WAYSIDE PARKS

Route	Description	Facilities
U.S. 1	5 miles north of St. Augustine	1-2
	5 miles south of St. Augustine	1-2
	4 miles south of Oak Hill	1-2
	4 miles south of Indian River City	1-2
	3 miles south of Cocoa	1-2
	41 north City Limits of Melbourne	1-2
	12 miles west of MacArthur	1a-3-3a-4a
U.S. 17	St. Marys River, Fla. - Georgia Line	1a-2-3a-4a
	On river at Usage Park	1-2
	7 miles south of Palatka	1-2
U.S. 19	25 miles south of Perry on Steinhatchee River	1-2
	Fanning Springs on Suwannee River	1a-3-3a
	5 miles south of Willacochee River	1-2
U.S. 27	North of Tallahassee	1
	In May	1a-3a
	9 miles south of Williston	1-2
	4 miles south of Leontine	1-2
U.S. 27 Alt.	25 miles south of Perry on Steinhatchee River	1-2
	Fanning Springs on Suwannee River	1a-3-3a
U.S. 41	3 miles north of Brooksville	1-2
	5 miles north of Brooksville	1-2
U.S. 41 Alt.	On 22nd St. Causeway in Tampa	1a-3
U.S. 90	2 miles west of Milton	1a-3
	1a DuPont Springs	1a-3-3a-4a
	At Chocoma	1-2
	2 miles east of Marianna	1-2
	5 miles west of Tallahassee	1-2
	9 miles east of Tallahassee	1-2
	5 miles west of Monticello	1-2
	Suwannee River at Eldarville	1-2
U.S. 92	5 miles west of Daytona Beach	1
	12 miles east of Deland	1-2
	3 miles east of Deland	1-2
U.S. 94	North end of Panama Bay Bridge in Panama	1a-3-3a-4a
	1 mile east of Fort Walton	1a-3-3a-4a
	13 miles east of Panama City	1a-3-3a-4a-7
	Beacon Hill east of Panama City	1a-3-3a-4a-7
	On Causeway 2 miles east of Apalachicola	1-2-3
	25 miles south of Perry on Steinhatchee River	1-2
	Fanning Springs on Suwannee River	1a-3-3a
	5 miles south of Willacochee River	1-2
	5 miles southeast of Lake City (under construction)	1-2
U.S. 231	Florida-Alabama State Line	1a-2-3a-4a
U.S. 301	Summerfield, between Hollow and Wildwood	1-2-3
U.S. 319	On Causeway 3 miles east of Apalachicola	1-2-3
	12 miles north of Tallahassee	1a-2-3
U.S. 441	2 miles east of Leontine	1-2-3
STATE A1A	On 22nd St. Causeway in Tampa	1a-7
STATE 11	1 mile south of Hannell	1-2
	9 miles east of Hannell	1-2
STATE 20	Clarksville, on Chipola River	1a-2-3
STATE 40	4 miles east of Silver Springs	1-3-4a-9-9
STATE 44	In town	1-2
STATE 60	At Bayport	1-3-4a-9-9
STATE 60A	Courtesy Campbell Parkway	1-1a-2 (Colored Patterns)
STATE 77	3 miles south of Chipley	1a-2-3
STATE 79	6 miles north of Bonifay at Wrights Creek	1a-2-3
STATE 85	On Shoal River, south of Crestview	1a-2-3
STATE 370	On Beach, between Alligator Point and Bald Point	1a-2-3a-4-7
STATE 402	1 mile east of Titusville	1-2
STATE 502	At East Coast Canal in Vero Beach	1a-3-3a-4a
STATE 518	Causeway between Melbourne and Melbourne Beach	1-2
STATE 820	6 miles east of Cocoa	1-2-3a-4a

### KEY TO FACILITIES


1 - Picnic Table	5 - Water Toilet
2 - Picnic Table with Shelter	6 - Drawing Room
3 - Lavatory	7 - Showers
4 - Outside Toilet	8 - Beach Approach
	9 - Fishing Pier
	10 - Boat Landing




### Florida LAWFUL SPEED

	CARS	TRUCKS
DAY	60	50
NIGHT	50	45


### TRAFFIC SIGN SHAPES




this shape means  
**STOP**



this shape means  
**REGULATION**



this shape means  
**DANGER**



these shapes mean  
**RAILROAD CROSSING**

The CIRCLE and the CROSSBUCK mean the same thing. STOP LOOK-LISTEN-BEFORE CROSSING.

