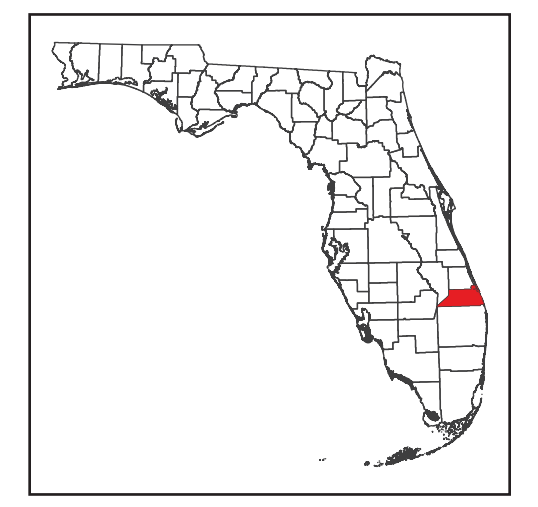

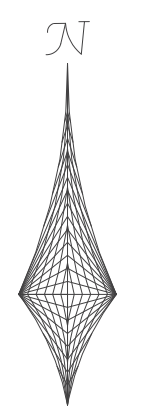


- | | | | |
|-------------------------------|---------------------------------|-----------------------------------|----------------------------------|
| Tollway | Major Local Road | Rest Area | Public Airport |
| Interstate Highway | Minor Local Road | Bridge, Length Less than 600' | Asphalt/Concrete Runway |
| U.S. Federal Highway | Rail | Bridge, Length More than 600' | Dirt/Turf Runway |
| State Highway | Interchange/Exit | Drawbridge, Length More than 600' | National Wildlife Refuge |
| County Road | Recreational Area | Stream/River/Canal | Aquatic Preserve (AP) |
| County Seat | Recreational Area with Campsite | Intermittent Stream/River/Canal | Public Land Survey System (PLSS) |
| Community | State Park | Swamp/Marsh | County Boundary |
| Urbanized Area | State Park with Campsite | Waterbody | |
| City Hall/Chamber of Commerce | Florida National Scenic Trail | Intermittent Waterbody | |
| Court House | SUNTrail | Park (National/State) | |
| Police/Sheriff Station | Intracoastal Waterway | | |
| Hospital | | | |

General Highway Map Martin County Florida

Prepared by the
Geographic Information Systems Office
State of Florida Department of Transportation
April 2026



This map was compiled from a variety of Federal, State, and local data sources. State Highway System (SHS) road information is provided by the FDOT Transportation Data and Analytics Office, all other road information is provided by HERE 2024 Q1 ©.

No attempt has been made to show all drainage canals or ditches.

Cities and towns are only shown when location can be verified by Census data. Population data was taken from the 2020 United States Census Bureau decennial count where the population of Martin County was 138,431. There are 543 square land miles in the county.

This map was prepared using:
Projection: Albers Equal Area Conic FGDL
Datum: North American 1983 HARN
Florida State Plane Zone: 901 East (Transverse Mercator)

FDOT is providing this data "as is," and FDOT disclaims any and all warranties, whether expressed or implied, including (without limitation) any implied warranties of merchantability or fitness for a particular purpose. In no event will FDOT be liable to you or any third party for any direct, indirect, incidental, consequential, special, or exemplary damages or lost profits resulting from any use or misuse of this data.