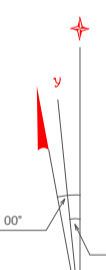
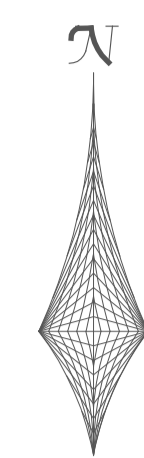


GENERAL LEGEND

- INTERSTATE HIGHWAY
- DIVIDED U.S. HIGHWAY
- DIVIDED STATE HIGHWAY
- DIVIDED COUNTY HIGHWAY
- U.S. HIGHWAY
- STATE HIGHWAY
- COUNTY HIGHWAY
- LOCAL HARD SURFACE ROAD
- LOCAL IMPROVED SURFACE ROAD
- LOCAL UNIMPROVED SURFACE ROAD
- TOLL ROUTE
- U.S. ROUTE
- STATE ROUTE
- DIVISION OF PLANNING ROUTE DESIGNATION
- COUNTY ROUTE
- RAILROAD TRACK
- RAILROAD STATION
- GRADE CROSSING
- RAILROAD BELOW
- LANDING AREA OR STRIP
- COMMERCIAL OR MUNICIPAL AIRPORT
- MILITARY AIRFIELD
- RUNWAYS
- CANAL OR DRAINAGE DITCH
- INTRACASTAL WATERWAY
- NARROW STREAM
- WIDE STREAM
- LAKE, RESERVOIR OR POND
- INTERMITTENT POND
- MARSH OR SWAMP
- HIGHWAY BRIDGE
- HIGHWAY GRADE SEPARATION
- STATE BOUNDARY LINE
- COUNTY BOUNDARY LINE
- CIVIL TOWNSHIP BOUNDARY
- SECTION LINE
- STATE OR NATIONAL FOREST
- PARK OR RECREATIONAL AREA
- MILITARY RESERVATION
- INCORPORATED AREA
- COUNTY SEAT
- OTHER CITY OR VILLAGE
- WAYSIDE PARK OR SMALL PARK
- PARK WITH BOAT RAMP
- BOAT RAMP
- POST OFFICE
- SCHOOL
- CHURCH
- CEMETERY
- CHURCH WITH CEMETERY
- TOLL HOUSE OR WEIGHT STATION
- MINE OR QUARRY
- FIRE CONTROL HEADQUARTERS
- LOOKOUT TOWER
- FIRE STATION
- SOLID WASTE MANAGEMENT FACILITY
- POWER SUBSTATION
- COMMUNICATIONS FACILITY
- LOCKED GATE OR FENCE
- TRIANGULATION STATION



GRID NORTH AT TRIANGULATION STATION "MILIGAN" IS 01° 04' 50" WEST OF TRUE NORTH
 MAGNETIC NORTH IN MAY, 2001 IS 01° 30' 00" WEST OF TRUE NORTH
 ANNUAL MAGNETIC CHANGE IS 00° 07' 00" WESTWARD

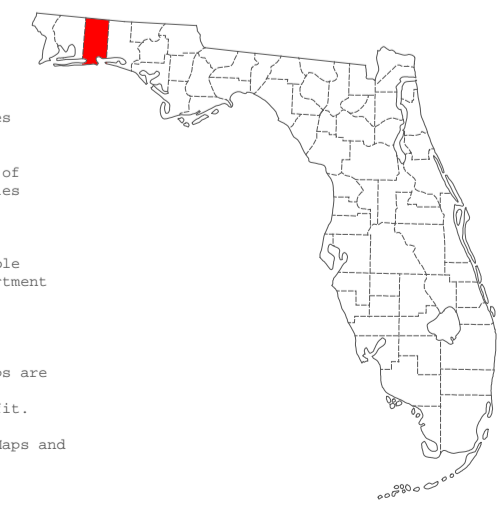
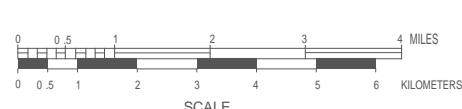
**GENERAL HIGHWAY MAP
 OKALOOSA COUNTY
 FLORIDA**

PREPARED BY THE
 SURVEYING AND MAPPING OFFICE
 STATE OF FLORIDA
 DEPARTMENT OF TRANSPORTATION
 IN COOPERATION WITH THE
 U.S. DEPARTMENT OF TRANSPORTATION
 FEDERAL HIGHWAY ADMINISTRATION

MAY, 2001

REVISIONS

FEATURES	DATE
State Maintained Roads	May, 2001



This map was compiled from U. S. Geological Survey quadrangle maps, the most recent Florida Dept. of Transportation aerial photography, General Land Office plat, road inventory surveys provided by PDOT District personnel and other map data.

This map was compiled using interactive computer graphic methodologies.

This map was prepared on the Lambert conformal conic projection, 1983 North American Datum, Florida system of coordinates, North Zone.

The railroad stations on this map do not necessarily denote the presence of a depot or like facility. It may be only a point, such as a platform or siding, designated for the receipt or delivery of freight.

No attempt has been made to show all drainage canals or ditches.

All populations are taken from the 2000 United States Census. In 2000, the population of Okaloosa County was 170,498. There are 944 square miles in the county.

No claim is made for the basic cartographic source material taken from a work or works of the United States Government.

Due to the scale of this map, the Florida Department of Transportation assumes no responsibility for inaccuracies in road alignments, configurations of intersections or other related data.

Corporate boundaries are determined using all available descriptions at the date of revision. The Florida Department of Transportation Surveying and Mapping Office is not responsible for inaccuracies resulting from unknown or obtainable information.

Maps of this series are in the public domain. The maps are compiled and published using public tax maps and are copyrighted to prevent reproduction and resale for profit.

For the price and availability of this map, contact Maps and Publications, Florida Department of Transportation, Tallahassee, FL 32399-0450. Phone (850) 414-0500.