

# 2025 FLORIDA

**AIRPORT DIRECTORY**

*A Guide to  
Florida's Public and  
Private Airports*

**2024 COMMERCIAL SERVICE  
AIRPORT OF THE YEAR**

**Daytona Beach  
International  
Airport**



**Published by:**  
The Florida Department of Transportation Aviation Office





## HELLO, AVIATORS AND AVIATION ENTHUSIASTS



a significant economic impact, contributing over \$330 billion dollars to our supply chain on average while supporting thousands of jobs statewide.

Moreover, our airports are major hubs connecting Florida to the rest of the world, allowing the state to serve as a premier global destination for business and leisure travel. Year after year, people continue to flock to Florida. In 2023, we welcomed a record 140 million visitors, a number that continues to rise as more people come to our state. In addition to safely moving people, our airports also support air cargo services that bridge the gap between domestic and international markets and businesses in the state. With these two essential functions, Florida's airports are multifunctional economic drivers that support critical industries and position Florida as a global business leader.

Here in Florida, we are proud to host one of the nation's most robust and comprehensive transportation systems, with aviation as a key contributor. Annually, our state's aviation industry makes

To continually stay ahead of trends and needs, the Florida Department of Transportation consistently seeks to innovate this sector and improve the travel experience for all. With communities at the center of our mission, FDOT always has its pulse on the next stage of air travel and works to ensure that Florida is at the forefront of these endeavors. From proactively seeking and implementing world-class technology to advocating for better conditions for innovation to thrive, FDOT has an unwavering commitment to helping shape the future of Florida's aviation industry.

Through our strong network of local, state, and federal aviation partners and strategic planning for Florida's future, Florida has set a national standard of aviation excellence. With this in mind, our state is uniquely positioned to take our industry to new heights.

Thank you for including Florida in your travels, and I hope you find the 2025 Florida Airport Directory beneficial as you navigate the Sunshine State.

---

**Jared W. Perdue, P.E.**  
*Secretary, Florida Department of  
 Transportation*

## INTRODUCTION

The Florida Department of Transportation Aviation Office develops the Florida Aviation System Plan, promotes the development and improvement of Florida's airports, regulates airports, and protects airport approaches. Major activities include aviation system development, aviation grant program, airport regulation, intergovernmental coordination, aviation outreach, and aviation emergency operations management.

The airport data in this directory came from annual public airport inspection and licensing records, private airport registration, and data provided by airport owners and managers. In matters of navigation, landing, and other critical flight decisions, we urge you to refer to the latest information available from sources such as the:

- Aeronautical Information Manual
- National Oceanic and Atmospheric Administration
- Federal Aviation Administration Flight Service
- Chart Supplement
- Airport Operators

The Florida Department of Transportation makes no warranty, expressed or implied, as to the accuracy of information and expressly disclaims liability for the accuracy thereof.

Please address questions, requests for assistance, corrections, or changes to the address below:

**Florida Department of Transportation  
Aviation Office**

605 Suwannee Street, MS 46  
Tallahassee, Florida 32399-0450  
Phone: (850) 414-4500  
Fax: (850) 414-4508

**Website:** [www.fdot.gov/aviation](http://www.fdot.gov/aviation)

**This publication is not intended for use in flight operations.**

# CONTENTS

<i>Public Airports by Airport Name</i> .....	<i>iv</i>
<i>Using this Directory</i> .....	<i>vii</i>
<i>Public Seaplane Bases</i> .....	<i>vii</i>
<b>Public Airports</b>	
In alphabetical order by associated city .....	1
<b>Military Airfields</b>	
In alphabetical order by airfield name.....	129
<b>Private Airports</b>	
In alphabetical order by airport name.....	130
<b>Public Community Airparks</b>	
In alphabetical order by airpark name .....	141
<b>Private Community Airparks</b>	
In alphabetical order by airpark name .....	142
<b>Private Heliports</b>	
In alphabetical order by heliport name .....	146
<b>Private Heliports (Hospitals)</b>	
In alphabetical order by heliport name .....	150
<b>Private Heliports (Services)</b>	
In alphabetical order by heliport name .....	158
<b>Resources</b>	
Map of Florida counties.....	161
Florida Time Zones Map and Conversion Chart.....	162
CFASPP Steering Committee .....	163
FDOT District Map.....	164
FDOT Aviation Representatives .....	165
FAA Flight Standards District Offices (FSDO) .....	166
FAA FSDO Map.....	167
Weather Reporting Sites .....	168
Airport Security .....	170
Civil Air Patrol and suggestions instructions .....	171

# CONTENTS

## Index

Public Airports by City.....	172
Public Airports by County.....	176
Public Airports by Airport Identifier.....	179
FAA Flight Plan.....	182

# CONTENTS

## *Public Airports by Airport Name*

<p><b>A</b> Airglades Airport ..... 17</p> <p>Albert Whitted Airport..... 100</p> <p>Apalachicola Regional-Cleve Randolph Field..... 1</p> <p>Arcadia Municipal Airport ..... 4</p> <p>Arthur Dunn Air Park ..... 112</p> <p>Avon Park Executive Airport..... 6</p> <p><b>B</b> Bartow Executive Airport..... 7</p> <p>Belle Glade State Municipal Airport ..... 8</p> <p>Bob Sikes Airport ..... 18</p> <p>Bob White Field ..... 127</p> <p>Boca Raton Airport..... 10</p> <p>Brooksville - Tampa Bay Regional Airport ..... 12</p> <p>Buchan Airport..... 26</p> <p><b>C</b> Calhoun County Airport..... 9</p> <p>Carrabelle - Thompson Airport..... 14</p> <p>Cecil Airport ..... 45</p> <p>Chalet Suzanne Air Strip ..... 53</p> <p>Clearwater Air Park..... 16</p> <p>Costin Airport..... 93</p> <p>Cross City Airport ..... 19</p> <p>Crystal River - Captain Tom Davis Field..... 20</p> <p><b>D</b> Dade-Collier Training and Transition Airport ..... 64</p> <p>Daytona Beach International Airport ..... 21</p> <p>Defuniak Springs Airport ..... 22</p> <p>DeLand Municipal - Sidney H Taylor Field..... 23</p> <p>Destin - Fort Walton Beach Airport / Eglin Air Force Base ..... 116</p>	<p>Destin Executive Airport..... 24</p> <p>Downtown Fort Lauderdale Heliport..... 30</p> <p><b>E</b> Everglades Airpark ..... 28</p> <p>Executive Airport..... 76</p> <p><b>F</b> Fernandina Beach Municipal Airport ..... 29</p> <p>Flagler Executive Airport..... 83</p> <p>Flying Ten Airport ..... 5</p> <p>Fort Lauderdale Executive Airport ..... 31</p> <p>Fort Lauderdale/Hollywood International Airport..... 32</p> <p>Fort Walton Beach Airport..... 71</p> <p><b>G</b> Gainesville Regional Airport ..... 36</p> <p>George T Lewis Airport..... 15</p> <p><b>H</b> Halifax River Sea Plane Base ..... 39</p> <p>Herlong Recreational Airport..... 46</p> <p>Hilliard Airpark ..... 38</p> <p><b>I</b> Immokalee Regional Airport..... 42</p> <p>Indiantown Airport..... 43</p> <p>Inverness Airport..... 44</p> <p><b>J</b> Jack Browns Seaplane Base ..... 125</p> <p>Jacksonville Executive At Craig Airport..... 47</p> <p>Jacksonville International Airport ..... 48</p> <p><b>K</b> Key West International Airport ..... 49</p> <p>Keystone Heights Airport..... 50</p> <p>Kissimmee Gateway Airport ..... 77</p> <p><b>L</b> La Belle Municipal Airport..... 51</p> <p>Lake City Gateway Airport ..... 52</p> <p>Lake Wales Municipal Airport ..... 54</p>
---	---

**CONTENTS**  
*Public Airports by Airport Name*

Lakeland Linder International Airport .....	55	Orlando Apopka Airport.....	3
Leesburg International Airport .....	57	Orlando International Airport.....	78
<b>M</b> Manatee Airport.....	84	Orlando Sanford International Airport .....	79
Marco Island Executive Airport.....	60	Ormond Beach Municipal Airport .....	80
Marianna Municipal Airport.....	61	<b>P</b> Page Field .....	33
Marion County Airport .....	25	Palatka Municipal/Lt Kay Larkin Field .....	82
Massey Ranch Airpark.....	72	Palm Beach County Glades Airport .....	81
Melbourne Orlando International Airport .....	62	Palm Beach County Park Airport .....	122
Merritt Island Airport .....	63	Palm Beach International Airport .....	123
Miami Executive Airport.....	65	Pensacola International Airport .....	87
Miami Homestead General Aviation Airport .....	41	Perry-Foley Airport.....	89
Miami International Airport.....	66	Peter O Knight Airport .....	107
Miami Seaplane Base.....	67	Peter Prince Field .....	69
Miami-Opa Locka Executive Airport .....	68	Pierson Municipal Airport .....	90
Mid-Florida Airport.....	27	Pilot Country Airport .....	13
<b>N</b> Naples Municipal Airport .....	70	Plant City Airport.....	91
New Hibiscus Airpark .....	118	Pompano Beach Airpark.....	92
New Smyrna Beach Municipal Airport .....	73	Punta Gorda Airport.....	94
North Palm Beach County General Aviation Airport.....	121	<b>Q</b> Quincy Municipal Airport .....	96
North Perry Airport .....	40	<b>R</b> River Ranch Resort Airport .....	97
Northeast Florida Regional Airport .....	98	Roscoe Field .....	88
Northwest Florida Beaches International Airport.....	86	<b>S</b> St Cloud Seaplane Base.....	99
<b>O</b> Oak Tree Landing Airport.....	37	St George Island Airport.....	2
Ocala International-Jim Taylor Field.....	74	St Pete-Clearwater International Airport.....	101
Okeechobee County Airport .....	75	Sarasota / Bradenton International Airport.....	102



**CONTENTS**  
*Public Airports by Airport Name*

Sebastian Municipal Airport.....	103
Sebring Regional Airport .....	104
Shell Creek Airpark.....	95
South Lakeland Airport .....	56
Southwest Florida International Airport.....	34
Space Coast Regional Airport .....	113
Suwannee County Airport .....	58
<b>T</b> Tallahassee International Airport .....	106
Tampa Executive Airport.....	108
Tampa International Airport .....	109
Tampa North Aero Park.....	110
Tavares Seaplane Base .....	111
The Florida Keys Marathon International Airport.....	59
Treasure Coast International Airport .....	35
Tri-County Airport .....	11
<b>U</b> Umatilla Municipal Airport .....	114
<b>V</b> Valkaria Airport .....	115
Venice Municipal Airport.....	117
Vero Beach Regional Airport.....	119
<b>W</b> Wakulla County Airport .....	85
Wauchula Municipal Airport.....	120
Williston Municipal Airport .....	124
Winter Haven Regional Airport.....	126
Witham Field.....	105
<b>Z</b> Zephyrhills Municipal Airport .....	128

**PUBLIC AIRPORTS**

The public airports are arranged in alphabetical order by associated city and include public seaplane bases and public heliports. To find a particular airport by airport name, see the list of public airports beginning on page v. Indexes of public airports by city, county, and airport identifier begin on page 164.

**PRIVATE AIRPORTS, HELIPORTS, AND MILITARY AIRFIELDS**

The private airports, heliports, community airparks, and military airfields are listed alphabetically by airport name beginning on page 131. Private airports are for use by the owner and invited guests only.

**PUBLIC SEAPLANE BASES**

Flagler Executive Airport .....	83
Halifax River Sea Plane Base.....	39
Jack Browns Seaplane Base .....	125
Leesburg International Airport .....	57
Miami Seaplane Base.....	67
Northeast Florida Regional Airport.....	98
St Cloud Seaplane Base .....	99
Tavares Seaplane Base .....	111



**FDOT**

# PUBLIC AIRPORTS

**Apalachicola / Franklin**  
**Apalachicola Regional-Cleve Randolph Field**

**Owner** Franklin County  
**Manager** Ted Mosteller  
**Address** 151 24th Av  
Apalachicola, FL 32320

**Identifier** AAF  
**Latitude** 29-43.655 N  
**Longitude** 85-01.644 W  
**Elevation** 20 ft  
**From City** 2 Miles W  
**Section** New Orleans  
**Hi Chart** H-8G  
**Lo Chart** L-21D, 22I

**Phone** 850-653-5115      **Fax**  
**E-Mail** tedmosteller@yahoo.com  
**Website** <https://www.franklincountyflorida.com/county-government/count-y-airport/>



Runway	Surface	Length	Width	Lighting		VGSI
				Runway	Approach	
06/24	Conc	5,271ft	150ft	MIRL		P2L/P2L
14/32	Conc	5,425ft	150ft	MIRL		P2L/P2L
18/36	Conc	5,251ft	150ft			N/N

**Airport Remarks** See Airport Facility Directory remarks and current NOTAMS. Clearance delivery available w/ Tyndal Approach at (850) 283-2900 or (850) 283-3353. When Tyndal closed, available with JAX center (904) 845-1592.

ATIS	CTAF	UNICOM	GND CON	TOWER	APP CON	CLNC DEL	DEP CON
	122.800	122.800			120.825 124.150		120.825 125.200

WEATHER 1-800-WX-BRIEF	ASOS / AWOS		Services			
	119.925	850-653-1229	Airframe	YES	Telephone	YES
Fixed Base Operator		Telephone	Electronics	YES	Lodging	YES
Centric Aviation		850-290-8282	Powerplant	YES	Dining	YES
			Rental Car	YES	Taxi	YES
			FUEL	100LL, Jet A		
			ATTENDED (Month/Day/Hr)	ALL/ALL/0800-1900		



**Apalachicola / Franklin  
St George Island Airport**

**Owner** St George Plantation Owners' Association, Inc  
**Manager** Brenda Ash  
**Address** 1712 Magnolia Rd  
 Saint George Island, FL 32328

**Identifier** F47  
**Latitude** 29-38.675 N  
**Longitude** 84-54.936 W  
**Elevation** 3 ft  
**From City** 8 Miles SE  
**Sectional** New Orleans  
**Hi Chart**  
**Lo Chart** L-21D, 22I

**Phone** 850-927-2312 **Fax**  
**E-Mail** bash@sgpoa.com  
**Website** <https://stgeorgeplantation.com/visit/airport/>



Runway	Surface	Length	Width	Lighting		VGSI
				Runway	Approach	

14/32	Asph	3,339ft	65ft			N/N
-------	------	---------	------	--	--	-----

**Airport Remarks** See Airport Facility Directory remarks and current NOTAMS. Unattended. Large birds on and in/ovf runway. Landing fee. RWY & Ramp open for public-use. Surrounding grounds private-use & require owner w/in property association for access. Clearance delivery available w/ Tyndall at (850) 283-2900 or (850) 283-3353 & when Tyndall closed JAX center (904) 845-1592.

ATIS	CTAF	UNICOM	GND CON	TOWER	APP CON	CLNC DEL	DEP CON
------	------	--------	---------	-------	---------	----------	---------

122.900							
---------	--	--	--	--	--	--	--

WEATHER 1-800-WX-BRIEF	ASOS / AWOS		Airframe	Services	
				NO	Telephone

Fixed Base Operator	Telephone	Electronics	Lodging
		NO	NO
		Powerplant	Dining
		NO	NO
		Rental Car	Taxi
		NO	NO
		FUEL	
		ATTENDED (Month/Day/Hr)	UNATNDD//

## Apopka / Orange Orlando Apopka Airport

<b>Owner</b> Orlando Apopka Airport Association, Inc	<b>Identifier</b> X04	<b>Latitude</b> 28-42.448 N
<b>Manager</b> Bob Jackson	<b>Longitude</b> 81-34.918 W	<b>Elevation</b> 142 ft
<b>Address</b> 1321 Apopka Airport Rd, Hangar 37 Apopka, FL 32712	<b>From City</b> 4 Miles NW	<b>Sectional</b> Jacksonville
<b>Phone</b> 407-308-5904	<b>Fax</b> 407-308-5904	<b>Hi Chart</b>
<b>E-Mail</b> bobj@jaxtechllc.com		<b>Lo Chart</b> L-21D, 24F
<b>Website</b> https://flx04.org/		



Runway	Surface	Length	Width	Lighting		VGSI					
				Runway	Approach						
15/33	Asph	3,284ft	60ft	NSTD		P2L/P2L					
<b>Airport Remarks</b>	See Airport Facility Directory remarks and current NOTAMS. Right traffic Rwy 15. Rwy 33 is calm wind runway. Touch and go's prohibited when 3 or more aircraft in pattern. Rwy 15/33 CLSD to touch and go lds by trans. helicopters. Steep drop off 63' from SE end and 60' off W edge of Rwy. Automated UNICOM, 3 clicks on CTAF to activate. No overnight ramp parking available. Clearance delivery w/ Jacksonville center										
<b>ATIS</b>	<b>CTAF</b>	<b>UNICOM</b>	<b>GND CON</b>	<b>TOWER</b>	<b>APP CON</b>	<b>CLNC DEL</b>	<b>DEP CON</b>				
	123.050	123.050			135.300		135.300				
<b>WEATHER</b> 1-800-WX-BRIEF	<b>ASOS / AWOS</b> 123.050				<b>Services</b>						
<b>Fixed Base Operator</b> First Landings Aviation				<b>Telephone</b> 407-886-7612				<b>Airframe</b>	YES	<b>Telephone</b>	YES
								<b>Electronics</b>	YES	<b>Lodging</b>	NO
								<b>Powerplant</b>	YES	<b>Dining</b>	NO
								<b>Rental Car</b>	NO	<b>Taxi</b>	YES
				<b>FUEL</b>				100LL, Jet A			
				<b>ATTENDED</b> (Month/Day/Hr)				ALL/ALL/0800-1800			



**Arcadia / Desoto  
Arcadia Municipal Airport**

**Owner** City of Arcadia  
**Manager** Shelley Peacock  
**Address** PO Box 1000  
 Arcadia, FL 34265

**Phone** 863-494-7844      **Fax** 863-494-4712  
**E-Mail** [speacock@arcadia-fl.gov](mailto:speacock@arcadia-fl.gov)  
**Website** <https://arcadia-fl.gov/departments/arcadia-municipal-airport-x06/>

**Identifier** X06  
**Latitude** 27-11.719 N  
**Longitude** 81-50.294 W  
**Elevation** 63 ft  
**From City** 1 Miles SE  
**Sectional** Miami  
**Hi Chart**  
**Lo Chart** L-21D, 23B



Runway	Surface	Length	Width	Lighting		VGSI
				Runway	Approach	

06/24 14/32	Asph Turf	3,700ft 2,400ft	75ft 120ft	MIRL	REIL / REIL	P2L/P2L N/N
----------------	--------------	--------------------	---------------	------	-------------	----------------

**Airport Remarks** See Airport Facility Directory remarks and current NOTAMS. Clearance delivery available w/ Miami Center at (305) 716-1731.

ATIS	CTAF	UNICOM	GND CON	TOWER	APP CON	CLNC DEL	DEP CON
	123.000	123.000			134.550		134.550

WEATHER 1-800-WX-BRIEF	ASOS / AWOS		Services				
			Airframe	YES	Telephone	YES	
Fixed Base Operator	Telephone		Electronics	NO	Lodging	YES	
			Powerplant	YES	Dining	NO	
City of Arcadia	863-494-7844		Rental Car	NO	Taxi	NO	
			FUEL	100LL			
			ATTENDED (Month/Day/Hr)	ALL/ALL/0800-1700			

## Archer / Alachua Flying Ten Airport

**Owner** Flying Ten, Inc  
**Manager** Walker Moran  
**Address** 3410 SW 154th St  
 Archer, FL 32618

**Phone** 305-744-8078  
**E-Mail** ccaviation@startmail.com  
**Website**

**Fax**

**Identifier** 0J8  
**Latitude** 29-37.135 N  
**Longitude** 82-30.527 W  
**Elevation** 90 ft  
**From City** 5 Miles N  
**Sectional** Jacksonville  
**Hi Chart**  
**Lo Chart**



Runway	Surface	Length	Width	Lighting		VGSI	
				Runway	Approach		
18/36	Turf	3,200ft	175ft	NSTD		N/N	
<b>Airport Remarks</b>	See Airport Facility Directory remarks and current NOTAMS. VFR only. Non-standard spacing of runway lights & lights are of very low intensity. Clearance delivery available w/ JAX approach at (904) 741-0284.						
<b>ATIS</b>	<b>CTAF</b>	<b>UNICOM</b>	<b>GND CON</b>	<b>TOWER</b>	<b>APP CON</b>	<b>CLNC DEL</b>	<b>DEP CON</b>
122.900							
<b>WEATHER</b> 1-800-WX-BRIEF	<b>ASOS / AWOS</b>				<b>Services</b>		
<b>Fixed Base Operator</b>	<b>Telephone</b>			<b>Airframe</b>	YES	<b>Telephone</b>	YES
				<b>Electronics</b>	YES	<b>Lodging</b>	YES
				<b>Powerplant</b>	YES	<b>Dining</b>	NO
				<b>Rental Car</b>	NO	<b>Taxi</b>	NO
<b>FUEL</b>							
				<b>ATTENDED</b> (Month/Day/Hr)	ALL/MON-SAT/0800-1700		

## Avon Park / Highlands Avon Park Executive Airport

**Owner** City of Avon Park  
**Manager** Michael D Powell CM, ACE  
**Address** 1535 SR 64 W  
 Avon Park, FL 33825

**Phone** 386-299-1712      **Fax**  
**E-Mail** m.powell@famavonpark.com  
**Website** <https://www.avonpark.city/airport>

**Identifier** AVO  
**Latitude** 27-35.478 N  
**Longitude** 81-31.738 W  
**Elevation** 156 ft  
**From City** 2 Miles W  
**Sectional** Miami  
**Hi Chart** H-8H  
**Lo Chart** L-21D, 24F



Runway	Surface	Length	Width	Lighting		VGSI
				Runway	Approach	
05/23	Asph	5,374ft	100ft	MIRL	REIL / REIL	P4L/P4L
10/28	Asph	3,844ft	75ft	MIRL		P4L/P4L

**Airport Remarks** See Airport Facility Directory remarks and current NOTAMS. Parachute jumping. For services after hours call (863) 453-3565. If FSS unavailable, clearance delivery available w/ Miami Center at (305) 716-1731.

ATIS	CTAF	UNICOM	GND CON	TOWER	APP CON	CLNC DEL	DEP CON
	122.800	122.800			134.550		134.550

WEATHER 1-800-WX-BRIEF	ASOS / AWOS		Telephone	Services		
	118.725	863-453-4223		Airframe	YES	Telephone
Fixed Base Operator Avon Park Executive	863-453-3565		Electronics	NO	Lodging	YES
			Powerplant	YES	Dining	YES
			Rental Car	NO	Taxi	NO
			FUEL	100LL, Jet A		
ATTENDED (Month/Day/Hr)	ALL/MON-FRI/0800-1600 ALL/SAT-SUN/ON-CALL ALL/HOL/CLSD					



**Bartow / Polk  
Bartow Executive Airport**

**Owner** Bartow Municipal Airport Development Authority  
**Manager** Terry Beacham  
**Address** 5993 Airport Blvd  
 Bartow, FL 33830

**Phone** 863-533-1195                      **Fax** 863-533-5968  
**E-Mail** terry@bartow-airport.com  
**Website** https://bartow-airport.com/

**Identifier** BOW  
**Latitude** 27-56.602 N  
**Longitude** 81-47.007 W  
**Elevation** 125 ft  
**From City** 4 Miles NE  
**Sectional** Miami  
**Hi Chart** H-8H  
**Lo Chart** L-21D, 24F



Runway	Surface	Length	Width	Lighting		VGSI
				Runway	Approach	
05/23	Asph	5,001ft	100ft	MIRL	REIL / REIL	P4L/P4L
09L/27R	Asph	5,000ft	150ft	MIRL	REIL / REIL	P4L/P4L
09R/27L	Asph/Conc	4,416ft	150ft			N/N

**Airport Remarks** See Airport Facility Directory remarks and current NOTAMS. Overhead p-lines in t-hanger area. Unattended Easter, Independence Day, Thanksgiving, & Christmas. 100LL available 24hrs w/ credit card. Clearance delivery available w/ Tampa Approach (813) 878-2528.

ATIS	CTAF	UNICOM	GND CON	TOWER	APP CON	CLNC DEL	DEP CON
123.775	121.200	122.950	121.900	121.200	120.650 119.900		120.650 119.900

WEATHER 1-800-WX-BRIEF	ASOS / AWOS		Services				
	123.775	863-533-9004	Airframe	YES	Telephone	YES	
Fixed Base Operator		Telephone		Electronics	YES	Lodging	YES
Bartow Flying Service		863-533-1195		Powerplant	YES	Dining	NO
				Rental Car	YES	Taxi	YES
				FUEL	100LL, Jet A		
				ATTENDED (Month/Day/Hr)	ALL/ALL/0600-1800		

**Belle Glade / Palm Beach  
Belle Glade State Municipal Airport**

<b>Owner</b>	City of Belle Glade	<b>Identifier</b>	<b>X10</b>
<b>Manager</b>	Diana Hughes	<b>Latitude</b>	26-41.891 N
<b>Address</b>	110 Dr Martin Luther King, Jr Blvd W Belle Glade, FL 33430	<b>Longitude</b>	80-39.615 W
		<b>Elevation</b>	14 ft
		<b>From City</b>	1 Miles NE
<b>Phone</b>	561-992-2207	<b>Fax</b>	
<b>E-Mail</b>	dhughes@belleglade-fl.com	<b>Hi Chart</b>	Miami
<b>Website</b>	<a href="https://www.bellegladegov.com/citymanager/page/belle-glade-state-municipal-airport">https://www.bellegladegov.com/citymanager/page/belle-glade-state-municipal-airport</a>	<b>Lo Chart</b>	L-23C



Runway	Surface	Length	Width	Lighting		VGSI
				Runway	Approach	

09/27	Asph	3,450ft	60ft			N/N
-------	------	---------	------	--	--	-----

<b>Airport Remarks</b>	See Airport Facility Directory remarks and current NOTAMS. VFR only. Rwy 09 night landings not advised due to unlighted power lines in approach. Extensive crop dusting operations. Clearance delivery available w/ Palm Beach approach (561) 275-1430.
------------------------	---

ATIS	CTAF	UNICOM	GND CON	TOWER	APP CON	CLNC DEL	DEP CON
------	------	--------	---------	-------	---------	----------	---------

122.900

WEATHER 1-800-WX-BRIEF	ASOS / AWOS		Services			
			Airframe	NO	Telephone	NO
Fixed Base Operator	Telephone		Electronics	NO	Lodging	YES
			Powerplant	NO	Dining	YES
			Rental Car	NO	Taxi	NO
			FUEL			
			ATTENDED (Month/Day/Hr)	UNATNDD//		

## Blountstown / Calhoun Calhoun County Airport

**Owner** Calhoun County  
**Manager** Rob Sims  
**Address** 16701 NW Agri Park Rd  
 Altha, FL 32421

**Phone** 850-674-2499  
**E-Mail** ccairport@gtcom.net  
**Website** https://flyfoxtrot95.com/

**Fax**

**Identifier** F95  
**Latitude** 30-29.222 N  
**Longitude** 85-06.827 W  
**Elevation** 122 ft  
**From City** 5 Miles NW  
**Sectional** New Orleans  
**Hi Chart**  
**Lo Chart** L-21C



Runway	Surface	Length	Width	Lighting		VGSI
				Runway	Approach	
18/36	Asph	3,729ft	75ft	MIRL		P2L/P2L

**Airport Remarks** See Airport Facility Directory remarks current NOTAMS. For clearance delivery call Tyndall at (850) 283-2900 or (850) 283-3353, when Tyndall closed contact Jacksonville at (904) 845-1592.

ATIS	CTAF	UNICOM	GND CON	TOWER	APP CON	CLNC DEL	DEP CON

122.900

WEATHER 1-800-WX-BRIEF	ASOS / AWOS		Telephone	Services		
	119.350	850-674-1347		Airframe	YES	Telephone
Calhoun County Airport	850-674-2499		Electronics	NO	Lodging	NO
			Powerplant	YES	Dining	NO
			Rental Car	NO	Taxi	NO
			FUEL	100LL, Jet A		
ATTENDED (Month/Day/Hr)	ALL/MON-FRI/0700-1700					




## Boca Raton / Palm Beach Boca Raton Airport

**Owner** Boca Raton Airport Authority  
**Manager** Clara Bennett  
**Address** 903 NW 35th St  
 Boca Raton, FL 33431

**Identifier** BCT  
**Latitude** 26-22.709 N  
**Longitude** 80-06.462 W  
**Elevation** 12.9 ft  
**From City** 2 Miles NW  
**Section** Miami  
**Hi Chart** H-8I  
**Lo Chart** L-23C

**Phone** 561-391-2202 x211      **Fax** 561-391-2238  
**E-Mail** clara@bocaairport.com  
**Website** https://bocaairport.com/



Runway	Surface	Length	Width	Lighting		VGSI
				Runway	Approach	
05/23	Asph	6,276ft	150ft	MIRL	REIL / REIL	P4R/P4L

**Airport Remarks** See Airport Facility Directory remarks and current NOTAMS. Right traffic Rwy 23. Birds on & in vicinity of airport. Noise abatement procedures. US Customs user fee facility available Thur-Mon 1030L - 1830L (561) 292-9231. For clearance delivery contact Palm Beach approach at (561) 684-9047 or (561) 275-1430.

ATIS	CTAF	UNICOM	GND CON	TOWER	APP CON	CLNC DEL	DEP CON
121.125	118.425		121.800	118.425	127.350	121.800 127.350	127.350

WEATHER 1-800-WX-BRIEF	ASOS / AWOS		Services		
	121.125	561-391-2696	Airframe	Telephone	YES
Fixed Base Operator	Telephone		Electronics	Lodging	YES
			Powerplant	Dining	YES
Atlantic Aviation Signature Aviation	561-368-1110 561-955-9556		Rental Car	Taxi	YES
			FUEL	100LL, Jet A	
ATTENDED (Month/Day/Hr)			ALL/ALL/ALL		

## Bonifay / Holmes Tri-County Airport

**Owner** Tri-County Airport Authority  
**Manager** Mark Wilson  
**Address** 1983 Tri-County Airport Rd  
 Bonifay, FL 32425

**Identifier** BCR  
**Latitude** 30-50.633 N  
**Longitude** 85-36.105 W  
**Elevation** 86 ft  
**From City** 6 Miles NE  
**Sectional** New Orleans  
**Hi Chart**  
**Lo Chart** L-21C, 22I

**Phone** 850-703-6808      **Fax**  
**E-Mail** manager@kbcg.gov  
**Website** https://www.kbcg.gov



Runway	Surface	Length	Width	Lighting		VGSI		
				Runway	Approach			
01/19	Asph	5,398ft	75ft	MIRL		P2L/P2L		
<b>Airport Remarks</b>	See Airport Facility Directory remarks and current NOTAMS. Extensive military helicopter operations daylight hours. Alligators & deer occasionally on runway. Clearance delivery available with Cairns at (334) 255-8402 or Jacksonville at (904) 845-1592 when Cairns closed.							
<b>ATIS</b>	<b>CTAF</b>	<b>UNICOM</b>	<b>GND CON</b>	<b>TOWER</b>	<b>APP CON</b>	<b>CLNC DEL</b>	<b>DEP CON</b>	
	122.725	122.725			133.750 134.300		133.750 134.300	
<b>WEATHER</b> 1-800-WX-BRIEF	<b>ASOS / AWOS</b>				<b>Services</b>			
	119.825	850-547-1431			<b>Airframe</b>	NO	<b>Telephone</b>	YES
<b>Fixed Base Operator</b>			<b>Telephone</b>		<b>Electronics</b>	NO	<b>Lodging</b>	NO
Tri County Airport Authority			850-703-6808		<b>Powerplant</b>	NO	<b>Dining</b>	NO
					<b>Rental Car</b>	NO	<b>Taxi</b>	NO
					<b>FUEL</b>	100LL, Jet A		
					<b>ATTENDED</b> (Month/Day/Hr)	ALL/MON-FRI/0730-1530		

**Brooksville / Hernando**  
**Brooksville - Tampa Bay Regional Airport**

**Owner** Hernando County BOCC  
**Manager** Steve Miller CM  
**Address** 15800 Flight Path Dr  
 Brooksville, FL 34604-6991

**Identifier** **BKV**  
**Latitude** 28-28.416 N  
**Longitude** 82-27.325 W  
**Elevation** 76 ft  
**From City** 6 Miles SW  
**Sectional** Jacksonville  
**Hi Chart** H-8H  
**Lo Chart** L-21D, 24F

**Phone** 352-540-6342 **Fax**  
**E-Mail** smiller@flybkv.com  
**Website** https://flybkv.com/



Runway	Surface	Length	Width	Lighting		VGSI
				Runway	Approach	
03/21	Conc	4,200ft	150ft	MIRL		P4L/P4L
09/27	Asph	7,001ft	150ft	MIRL	MALSR /	P4L/P4L

**Airport Remarks** See Airport Facility Directory remarks and current NOTAMS. Use Caution: Wildlife on and in vicinity of airport. If unable to contact FSS for clearance delivery, contact Tampa approach (813) 878-2528.

ATIS	CTAF	UNICOM	GND CON	TOWER	APP CON	CLNC DEL	DEP CON
	118.550	123.000	121.400	118.550	125.300 119.900	119.125	125.300 119.900

WEATHER 1-800-WX-BRIEF	ASOS / AWOS		Services			
	134.725	352-799-5881	Airframe	YES	Telephone	YES
Fixed Base Operator		Telephone	Electronics	YES	Lodging	YES
American Aviation		352-796-5173	Powerplant	YES	Dining	NO
			Rental Car	YES	Taxi	YES
			FUEL	100LL, Jet A		
			ATTENDED (Month/Day/Hr)	ALL/ALL/0700-1800		



## Brooksville / Pasco Pilot Country Airport

<b>Owner</b>	Pilot Country Airport X05, LLC	<b>Identifier</b>	X05
<b>Manager</b>	Jill Troughton	<b>Latitude</b>	28-19.817 N
<b>Address</b>	11500 Pilot Country Dr Spring Hill, FL 34610	<b>Longitude</b>	82-29.789 W
		<b>Elevation</b>	80 ft
		<b>From City</b>	13 Miles S
<b>Phone</b>	813-469-9227	<b>Sectional</b>	Jacksonville
		<b>Hi Chart</b>	
<b>E-Mail</b>	pcax05@gmail.com	<b>Lo Chart</b>	L-21D, 24F
<b>Website</b>	https://www.facebook.com/pages/Pilot-Country-Airport/150703474941416		
	<b>Fax</b>		



Runway	Surface	Length	Width	Lighting		VGSI
				Runway	Approach	

18/36	Asph	3,252ft	75ft	LIRL		N/N
-------	------	---------	------	------	--	-----

<b>Airport Remarks</b>	See Airport Facility Directory remarks and current NOTAMS. Birds in vicinity of RWY. Fuel available 24hrs with credit card. Clearance delivery available with Tampa approach at (813) 878-2528.
------------------------	---

ATIS	CTAF	UNICOM	GND CON	TOWER	APP CON	CLNC DEL	DEP CON
	122.800	122.800					

WEATHER 1-800-WX-BRIEF	ASOS / AWOS		Services			
			Airframe	YES	Telephone	YES
<b>Fixed Base Operator</b> Pilot Country Airport LLC	<b>Telephone</b> 813-235-9000		<b>Electronics</b>	NO	<b>Lodging</b>	NO
			<b>Powerplant</b>	YES	<b>Dining</b>	NO
			<b>Rental Car</b>	NO	<b>Taxi</b>	YES
			<b>FUEL</b>	100LL		
			<b>ATTENDED</b> (Month/Day/Hr)	ALL/ALL/0800-1730		

**Carrabelle / Franklin  
Carrabelle - Thompson Airport**

<b>Owner</b>	City of Carrabelle	<b>Identifier</b>	<b>X13</b>
<b>Manager</b>	Courtney Millender Dempsey	<b>Latitude</b>	29-50.519 N
<b>Address</b>	1206 Hwy 98 E Carrabelle, FL 32322	<b>Longitude</b>	84-42.068 W
		<b>Elevation</b>	20.91 ft
		<b>From City</b>	3 Miles W
<b>Phone</b>	850-697-2727 x104	<b>Fax</b>	850-697-3156
<b>E-Mail</b>	administrator@mycarrabelle.com	<b>Sectional</b>	Jacksonville
<b>Website</b>	https://www.mycarrabelle.com/departments/carrabelle-airport/	<b>Hi Chart</b>	
		<b>Lo Chart</b>	L-21D, 22I



Runway	Surface	Length	Width	Lighting		VGSI
				Runway	Approach	
05/23	Asph	4,000ft	75ft	MIRL		P2L/P2L

**Airport Remarks** See Airport Facility Directory remarks and current NOTAMS. Activate runway lights using CTAF. Clearance delivery available w/ Tyndall at (850) 283-2900 or (850) 283-3353, when Tyndall closed w/ JAX center (904) 845-1592.

ATIS	CTAF	UNICOM	GND CON	TOWER	APP CON	CLNC DEL	DEP CON
	122.900						

WEATHER 1-800-WX-BRIEF	ASOS / AWOS		Services				
			Airframe	YES	Telephone	YES	
Fixed Base Operator	Telephone		Electronics	NO	Lodging	YES	
			Powerplant	YES	Dining	NO	
City of Carrabelle	850-697-2727		Rental Car	NO	Taxi	NO	
			FUEL	100LL			
			ATTENDED (Month/Day/Hr)	UNATNDD//			

## Cedar Key / Levy George T Lewis Airport

**Owner** Levy County  
**Manager** Mary-Ellen L Harper  
**Address** PO Box 310  
 Bronson, FL 32621

**Phone** 352-486-5218      **Fax**  
**E-Mail** harper.mary-ellen@levycounty.org  
**Website** <http://www.cedarkeyairport.org/airport-info.html>

**Identifier** CDK  
**Latitude** 29-08.055 N  
**Longitude** 83-03.035 W  
**Elevation** 6.94 ft  
**From City** 1 Miles W  
**Sectional** Jacksonville  
**Hi Chart**  
**Lo Chart**



Runway	Surface	Length	Width	Lighting		VGSI
				Runway	Approach	
05/23	Asph	2,302ft	75ft	MIRL	REIL / REIL	N/N

**Airport Remarks**

See Airport Facility Directory remarks and current NOTAMS. Seagulls on runway. Airport lights unreliable. Use caution for public road 40 feet before the end of Runway 23. Clearance delivery available with Jacksonville center at (904) 845-1592.

ATIS	CTAF	UNICOM	GND CON	TOWER	APP CON	CLNC DEL	DEP CON

122.900

WEATHER 1-800-WX-BRIEF	ASOS / AWOS		Services			
	Fixed Base Operator	Telephone	Airframe	NO	Telephone	NO
Electronics			NO	Lodging	YES	
Powerplant			NO	Dining	YES	
Rental Car			NO	Taxi	YES	
FUEL						
ATTENDED (Month/Day/Hr)	UNATNDD//					



**Clearwater / Pinellas  
Clearwater Air Park**

**Owner** City of Clearwater  
**Manager** William Hodgson  
**Address** 25 Causeway Blvd  
 Clearwater, FL 33767

**Phone** 727-224-7101      **Fax**  
**E-Mail** william.hodgson@myclearwater.com  
**Website** <https://www.myclearwater.com/My-Government/City-Departments/Marine-Aviation/Clearwater-Airpark>

**Identifier** CLW  
**Latitude** 27-58.633 N  
**Longitude** 82-45.543 W  
**Elevation** 71 ft  
**From City** 3 Miles NE  
**Sectional** Miami  
**Hi Chart**  
**Lo Chart** L-21D, 24F



Runway	Surface	Length	Width	Lighting		VGSI	
				Runway	Approach		
16/34	Asph	4,108ft	75ft	MIRL		V4L/V4R	
<b>Airport Remarks</b>	See Airport Facility Directory remarks and current NOTAMS. Right traffic Rwy 34. Full stop landings only. Landings & take-offs permitted 0700-2300L. Noise abatement procedures. Clearance delivery available with Tampa approach (813) 878-2528.						
<b>ATIS</b>	<b>CTAF</b>	<b>UNICOM</b>	<b>GND CON</b>	<b>TOWER</b>	<b>APP CON</b>	<b>CLNC DEL</b>	<b>DEP CON</b>
	123.000	123.000			125.300		125.300
<b>WEATHER</b> 1-800-WX-BRIEF	<b>ASOS / AWOS</b>			<b>Services</b>			
	119.225	727-462-6383		<b>Airframe</b>	YES	<b>Telephone</b>	YES
<b>Fixed Base Operator</b>		<b>Telephone</b>		<b>Electronics</b>	NO	<b>Lodging</b>	YES
FlyUSA		727-325-5957		<b>Powerplant</b>	YES	<b>Dining</b>	NO
				<b>Rental Car</b>	YES	<b>Taxi</b>	YES
				<b>FUEL</b>	100LL, Jet A		
				<b>ATTENDED</b> (Month/Day/Hr)	ALL/ALL/0700-2100		

## Clewiston / Hendry Airglades Airport

**Owner** Hendry County  
**Manager** Erika Almanza  
**Address** 1090 Airglades Blvd  
 Clewiston, FL 33440

**Identifier** 2IS  
**Latitude** 26-44.110 N  
**Longitude** 81-03.064 W  
**Elevation** 20.2 ft  
**From City** 5 Miles W  
**Sectional** Miami  
**Hi Chart** H-8H  
**Lo Chart** L-23C

**Phone** 863-656-4066      **Fax**  
**E-Mail** ealmanza@airgladesairport.com  
**Website** [https://www.hendryfla.net/county\\_engineer/clewiston.php](https://www.hendryfla.net/county_engineer/clewiston.php)



Runway	Surface	Length	Width	Lighting		VGSI		
				Runway	Approach			
13/31	Asph	5,902ft	75ft	MIRL		P2L/P2L		
<b>Airport Remarks</b>	See Airport Facility Directory remarks and current NOTAMS. Right traffic Rwy 13. Parachute jumping. Clearance delivery available with Miami Center at (305) 716-1731.							
<b>ATIS</b>	<b>CTAF</b>	<b>UNICOM</b>	<b>GND CON</b>	<b>TOWER</b>	<b>APP CON</b>	<b>CLNC DEL</b>	<b>DEP CON</b>	
	123.050	123.050			132.450		132.450	
<b>WEATHER</b> 1-800-WX-BRIEF	<b>ASOS / AWOS</b>				<b>Services</b>			
	124.175	863-983-7020			<b>Airframe</b>	YES	<b>Telephone</b>	YES
<b>Fixed Base Operator</b>		<b>Telephone</b>			<b>Electronics</b>	NO	<b>Lodging</b>	YES
Hendry County		863-656-4066			<b>Powerplant</b>	YES	<b>Dining</b>	NO
					<b>Rental Car</b>	NO	<b>Taxi</b>	NO
					<b>FUEL</b>	100LL, Jet A		
					<b>ATTENDED</b> (Month/Day/Hr)	ALL/MON-FRI/0800-1700		

**Crestview / Okaloosa  
Bob Sikes Airport**

**Owner** Okaloosa County  
**Manager** Tracy Stage AAE  
**Address** 1701 SR 85 N  
 Eglin AFB, FL 32542-1498

**Phone** 850-651-7160 x4  
**E-Mail** tstage@myokaloosa.com  
**Website** https://www.flycew.com/

**Fax** 850-651-7164

**Identifier** CEW  
**Latitude** 30-46.730 N  
**Longitude** 86-31.327 W  
**Elevation** 213 ft  
**From City** 3 Miles NE  
**Sectional** New Orleans  
**Hi Chart** H-6K , 8G  
**Lo Chart** L-21C, 22H



Runway	Surface	Length	Width	Lighting		VGSI
				Runway	Approach	
17/35	Asph	8,006ft	150ft	MIRL		P4R/P4R

--	--	--	--	--	--	--

<b>Airport Remarks</b>	See Airport Facility Directory remarks and current NOTAMS. Extensive VFR/IFR military training in all quadrants of CEW, monitor 122.95. Noise abatement procedures. Wildlife in and on vicinity of airport from dusk till dawn. For fuel after hrs (850) 603-3302. Clearance delivery available w/ Eglin (850) 882-9152 or (850) 882-9151.						
------------------------	--	--	--	--	--	--	--

ATIS	CTAF	UNICOM	GND CON	TOWER	APP CON	CLNC DEL	DEP CON
	122.950	122.950			124.050		124.050

WEATHER 1-800-WX-BRIEF	ASOS / AWOS		Services			
	119.275	850-682-1237	Airframe	YES	Telephone	YES
<b>Fixed Base Operator</b> Emerald Coast Aviation	<b>Telephone</b> 850-398-6749		<b>Electronics</b>	NO	<b>Lodging</b>	NO
			<b>Powerplant</b>	YES	<b>Dining</b>	NO
			<b>Rental Car</b>	YES	<b>Taxi</b>	YES
			<b>FUEL</b>	100LL, Jet A, Jet A1+		
			<b>ATTENDED</b> (Month/Day/Hr)	ALL/ALL/0600-2000		



## Cross City / Dixie Cross City Airport

**Owner** Dixie County  
**Manager** Clint Beauchamp  
**Address** 508 NE 241st St  
 Cross City, FL 32628

**Identifier** CTY  
**Latitude** 29-38.132 N  
**Longitude** 83-06.285 W  
**Elevation** 42 ft  
**From City** 1 Miles E  
**Sectional** Jacksonville  
**Hi Chart** H-8G  
**Lo Chart** L-21D, 24G

**Phone** 352-498-6656 **Fax** 352-498-6654  
**E-Mail** clint.beauchamp@andersoncolumbia.com  
**Website**



Runway	Surface	Length	Width	Lighting		VGSI
				Runway	Approach	
04/22	Asph	5,005ft	75ft	MIRL		P2L/P2L
13/31	Asph/Conc	5,001ft	100ft	MIRL	REIL / REIL	P2L/P2L

**Airport Remarks** See Airport Facility Directory remarks and current NOTAMS. Activate runway lights using CTAF. Clearance delivery available with JAX center at (904) 845-1592.

ATIS	CTAF	UNICOM	GND CON	TOWER	APP CON	CLNC DEL	DEP CON
	122.800	122.800			127.800		127.800

WEATHER 1-800-WX-BRIEF	ASOS / AWOS		Services			
	120.775	352-498-0221	Airframe	YES	Telephone	YES
Fixed Base Operator		Telephone	Electronics	NO	Lodging	YES
Dixie Aviation Services		352-498-6656	Powerplant	YES	Dining	YES
			Rental Car	YES	Taxi	NO
			FUEL	100LL, Jet A		
			ATTENDED (Month/Day/Hr)	ALL/ALL/0800-1700		

**Crystal River / Citrus  
Crystal River - Captain Tom Davis Field**

**Owner** Citrus County  
**Manager** Todd F Regan  
**Address** 3600 W Sovereign Path, Ste 241  
 Lecanto, FL 34461

**Identifier** CGC  
**Latitude** 28-52.057 N  
**Longitude** 82-34.447 W  
**Elevation** 9 ft  
**From City** 3 Miles S  
**Sectional** Jacksonville  
**Hi Chart**  
**Lo Chart** L-21D, 24F

**Phone** 352-527-5488      **Fax** 352-527-5482  
**E-Mail** todd.regan@citrusbocc.com  
**Website**

[https://www.citrusbocc.com/departments/public\\_works/engineering/aviation\\_section/crystal\\_river\\_airport.php](https://www.citrusbocc.com/departments/public_works/engineering/aviation_section/crystal_river_airport.php)




Runway	Surface	Length	Width	Lighting		VGSI	
				Runway	Approach		
09/27 18/36	Asph Turf	4,557ft 2,666ft	75ft 100ft	MIRL	REIL / REIL	P4L/P2R N/N	
<b>Airport Remarks</b>	See Airport Facility Directory remarks and current NOTAMS. Aerobatic activity along N side of Rwy 09/27 and 4 nm SW of airport. Glider operations within 25 nm. Clearance delivery available w/ JAX approach at (904) 741-0284.						
<b>ATIS</b>	<b>CTAF</b>	<b>UNICOM</b>	<b>GND CON</b>	<b>TOWER</b>	<b>APP CON</b>	<b>CLNC DEL</b>	<b>DEP CON</b>
	122.725	122.725			118.600		118.600
<b>WEATHER</b> 1-800-WX-BRIEF	<b>ASOS / AWOS</b>			<b>Services</b>			
	118.325	352-563-6600		<b>Airframe</b>	YES	<b>Telephone</b>	YES
<b>Fixed Base Operator</b>			<b>Telephone</b>	<b>Electronics</b>	YES	<b>Lodging</b>	YES
Crystal Aero Group			352-795-6868	<b>Powerplant</b>	YES	<b>Dining</b>	YES
				<b>Rental Car</b>	YES	<b>Taxi</b>	YES
				<b>FUEL</b>	100LL, Jet A		
				<b>ATTENDED</b> (Month/Day/Hr)	ALL/ALL/0800-1800		

**Daytona Beach / Volusia  
Daytona Beach International Airport**

**Owner** Volusia County  
**Manager** Karen Feaster CM  
**Address** 700 Catalina Dr, Ste 300  
 Daytona Beach, FL 32114

**Identifier** DAB  
**Latitude** 29-10.795 N  
**Longitude** 81-03.483 W  
**Elevation** 34.2 ft  
**From City** 3 Miles SW  
**Sectional** Jacksonville  
**Hi Chart** H-8H  
**Lo Chart** L-21D, 24G

**Phone** 386-248-8030 x18304      **Fax** 386-248-8038  
**E-Mail** kfeaster@flydab.com  
**Website** <https://www.flydaytonafirst.com/>



Runway	Surface	Length	Width	Lighting		VGSI
				Runway	Approach	
07L/25R	Asph/Conc	10,500ft	150ft	HIRL	MALSR / MALSR	N/P4L
07R/25L	Asph	3,195ft	100ft	MIRL	REIL / REIL	P2L/P2L
16/34	Asph	6,001ft	150ft	MIRL	REIL / REIL	P4L/P4L

**Airport Remarks** See Airport Facility Directory remarks and current NOTAMS. Right traffic Rwy 7R & 25R. Extensive flight training on & in vicinity of airport. Heavy migratory bird activity on & in vicinity of airport. Noise abatement procedures. Weight restrictions for TWY E & P. Wingspan restrictions TWY C1, W, & W3. All military ops require 24 hr PPR call: (386) 527-0657

ATIS	CTAF	UNICOM	GND CON	TOWER	APP CON	CLNC DEL	DEP CON
132.875		122.950	121.900	120.700	118.850 127.075	119.300	125.350 125.800

WEATHER 1-800-WX-BRIEF	ASOS / AWOS		Services			
	132.875	386-257-6444	Airframe	Telephone	YES	
Fixed Base Operator		Telephone		Electronics	Lodging	YES
Sheltair Aviation Services ATP Jet Center Yelvington Jet Aviation Inc NASCAR Aviation		386-255-0471 386-385-8880 386-257-7791 386-310-5144		Powerplant	Dining	YES
				Rental Car	Taxi	YES
		FUEL		100LL, Jet A, Mogas		
		ATTENDED (Month/Day/Hr)		ALL/ALL/ALL		



## Defuniak Springs / Walton Defuniak Springs Airport

**Owner** City of Defuniak Springs  
**Manager** Andre Lewis-Kent  
**Address** 1931 US Hwy 90 W  
 DeFuniak Springs, FL 32433

**Phone** 850-892-2000 x1135      **Fax**  
**E-Mail** [airportmanager@defuniaksprings.net](mailto:airportmanager@defuniaksprings.net)  
**Website** <https://www.defuniaksprings.net/1316/Airport-54J>

**Identifier** 54J  
**Latitude** 30-43.867 N  
**Longitude** 86-09.227 W  
**Elevation** 289 ft  
**From City** 2 Miles W  
**Sectional** New Orleans  
**Hi Chart**  
**Lo Chart** L-21C, 22H



Runway	Surface	Length	Width	Lighting		VGSI	
				Runway	Approach		
09/27 18/36	Asph Dirt	4,146ft 2,700ft	60ft 70ft	MIRL		P2L/P2L N/N	
<b>Airport Remarks</b>	See Airport Facility Directory remarks and current NOTAMS. Trees obstructing line of sight between thresholds. Fuel available 24 hours with credit card.						
<b>ATIS</b>	<b>CTAF</b>	<b>UNICOM</b>	<b>GND CON</b>	<b>TOWER</b>	<b>APP CON</b>	<b>CLNC DEL</b>	<b>DEP CON</b>
	123.050	123.050			124.050		124.050
<b>WEATHER</b> 1-800-WX-BRIEF	<b>ASOS / AWOS</b>			<b>Services</b>			
	118.725	850-892-0147		<b>Airframe</b>	YES	<b>Telephone</b>	YES
<b>Fixed Base Operator</b>		<b>Telephone</b>		<b>Electronics</b>	YES	<b>Lodging</b>	YES
City of Defuniak Springs		850-892-2000		<b>Powerplant</b>	YES	<b>Dining</b>	YES
				<b>Rental Car</b>	NO	<b>Taxi</b>	YES
				<b>FUEL</b>	100LL, Jet A1+		
				<b>ATTENDED</b> (Month/Day/Hr)	ALL/MON-FRI/0800-1700		

**Deland / Volusia**  
**DeLand Municipal - Sidney H Taylor Field**

**Owner** City of DeLand  
**Manager** John Eiff  
**Address** 1000 Flightline Blvd  
 Deland, FL 32724

**Phone** 386-626-7240      **Fax**  
**E-Mail** eiffj@deland.org  
**Website** https://www.delandairport.com/

**Identifier** DED  
**Latitude** 29-04.019 N  
**Longitude** 81-17.037 W  
**Elevation** 79 ft  
**From City** 3 Miles NE  
**Section** Jacksonville  
**Hi Chart** H-8H  
**Lo Chart** L-21D, 24F



Runway	Surface	Length	Width	Lighting		VGSI
				Runway	Approach	
05/23 12/30	Asph Asph	4,301ft 6,001ft	75ft 100ft	MIRL HIRL	REIL / REIL	P2L/P2L P2L/P4L

**Airport Remarks** See Airport Facility Directory remarks and current NOTAMS. Extensive parachute & flight training ops. Avoid overflying during jump ops. Noise abatement procedures. Calm wind Runway 05. Restaurant on airport. Clearance delivery w/ Daytona Beach (386) 226-3939.

ATIS	CTAF	UNICOM	GND CON	TOWER	APP CON	CLNC DEL	DEP CON
	123.075	123.075			125.350		125.350

WEATHER 1-800-WX-BRIEF	ASOS / AWOS		Services			
	119.575	386-740-5811	Airframe	YES	Telephone	YES
Fixed Base Operator		Telephone	Electronics	NO	Lodging	YES
DeLand Aviation, LLC		386-740-1955	Powerplant	YES	Dining	YES
			Rental Car	YES	Taxi	YES
			FUEL	100LL, Jet A, Mogas		
			ATTENDED (Month/Day/Hr)	ALL/ALL/0800-1800		

## Destin / Okaloosa Destin Executive Airport

**Owner** Okaloosa County  
**Manager** Tracy Stage AAE  
**Address** 1701 SR 85 N  
 Eglin AFB, FL 32542-1498

**Phone** 850-651-7160 x4  
**E-Mail** tstage@myokaloosa.com  
**Website** https://www.flydts.com/

**Fax** 850-651-7164

**Identifier** DTS  
**Latitude** 30-24.003 N  
**Longitude** 86-28.288 W  
**Elevation** 23 ft  
**From City** 1 Miles E  
**Sectional** New Orleans  
**Hi Chart** H-8G  
**Lo Chart** L-21C, 22H



Runway	Surface	Length	Width	Lighting		VGSI		
				Runway	Approach			
14/32	Asph	5,001ft	100ft	MIRL		P4L/P4L		
<b>Airport Remarks</b>	See Airport Facility Directory remarks and current NOTAMS. Exercise extreme vigilance due to close proximity to Eglin AFB located 6 nm NW of airport. Parasailing and Banner towing within 5NM of airport.							
ATIS	CTAF	UNICOM	GND CON	TOWER	APP CON	CLNC DEL	DEP CON	
133.925	118.450	123.075	121.600	118.450	132.100	121.600 127.700	132.100	
WEATHER 1-800-WX-BRIEF	ASOS / AWOS				Services			
	133.925	850-654-7128			<b>Airframe</b>	YES	<b>Telephone</b>	YES
Fixed Base Operator		Telephone			<b>Electronics</b>	YES	<b>Lodging</b>	YES
Atlantic Aviation - South FBO Atlantic Aviation - North FBO		352-682-3506 850-424-6890			<b>Powerplant</b>	YES	<b>Dining</b>	YES
					<b>Rental Car</b>	YES	<b>Taxi</b>	YES
				<b>FUEL</b>	100LL, Jet A			
				<b>ATTENDED</b> (Month/Day/Hr)	ALL/ALL/0600-2200			




## Dunnellon / Marion Marion County Airport

**Owner** Marion County Board of County Commissioners  
**Manager** Mike Grawe  
**Address** 14968 SW 110th St  
 Dunnellon, FL 34432

**Identifier** X35  
**Latitude** 29-03.707 N  
**Longitude** 82-22.595 W  
**Elevation** 65.5 ft  
**From City** 4 Miles E  
**Sectional** Jacksonville  
**Hi Chart** H-8H  
**Lo Chart** L-21D, 24F

**Phone** 352-572-2101 **Fax**  
**E-Mail** mike.grawe@marionfl.org  
**Website** <https://airport.marionfl.org/home-airport>



Runway	Surface	Length	Width	Lighting		VGSI	
				Runway	Approach		
05/23 10/28	Asph/Conc Asph	5,000ft 4,701ft	100ft 60ft	MIRL MIRL		P4L/P4L N/N	
<b>Airport Remarks</b>	See Airport Facility Directory remarks and current NOTAMS. Fuel available 24hrs w/ credit card. Airport administration staff on call: (352) 465-8545. Clearance delivery available w/ Jacksonville approach at (904) 741-0284. Automated Unicom: Click 4 times for weather.						
<b>ATIS</b>	<b>CTAF</b>	<b>UNICOM</b>	<b>GND CON</b>	<b>TOWER</b>	<b>APP CON</b>	<b>CLNC DEL</b>	<b>DEP CON</b>
	122.800	122.800			118.600		118.600
<b>WEATHER</b> 1-800-WX-BRIEF	<b>ASOS / AWOS</b> 122.800				<b>Services</b>		
<b>Fixed Base Operator</b> Marion County Airport				<b>Telephone</b> 352-465-8545			
				<b>Airframe</b>	YES	<b>Telephone</b>	YES
				<b>Electronics</b>	YES	<b>Lodging</b>	NO
				<b>Powerplant</b>	YES	<b>Dining</b>	NO
				<b>Rental Car</b>	NO	<b>Taxi</b>	YES
				<b>FUEL</b>	100LL, Jet A1+		
				<b>ATTENDED</b> (Month/Day/Hr)	ALL/MON-FRI/0800-1600		






## Eustis / Lake Mid-Florida Airport

**Owner** Mid-Florida At Eustis, Inc.  
**Manager** Yas Rahmanparast MBA  
**Address** 13354 SW 58th Av  
 Miami, FL 33156

**Identifier** X55  
**Latitude** 28-50.601 N  
**Longitude** 81-37.805 W  
**Elevation** 167 ft  
**From City** 3 Miles E  
**Sectional** Jacksonville  
**Hi Chart**  
**Lo Chart**

**Phone** 786-395-5632 **Fax**  
**E-Mail** yas@airportx55.com  
**Website** https://www.airportx55.com/



Runway	Surface	Length	Width	Lighting		VGSI
				Runway	Approach	

18/36	Turf	3,200ft	100ft	LIRL		N/N
-------	------	---------	-------	------	--	-----

**Airport Remarks** See Airport Facility Directory remarks and current NOTAMS. Closed to touch & go landings. Activate beacon on CTAF after 2300L. PPR for gliders, ultralights, skydiving. Landing Fee for non-tenants. Visitors who park notify airport at (786) 395-5632 & use tie downs on west side of runway. Clearance delivery available w/ Orlando approach at (407) 852-7500.

ATIS	CTAF	UNICOM	GND CON	TOWER	APP CON	CLNC DEL	DEP CON
	122.800	122.800			135.300		135.300


WEATHER 1-800-WX-BRIEF	ASOS / AWOS		Services			
	Fixed Base Operator	Telephone		<b>Airframe</b>	NO	<b>Telephone</b>
<b>Electronics</b>				NO	<b>Lodging</b>	YES
<b>Powerplant</b>				NO	<b>Dining</b>	NO
<b>Rental Car</b>				NO	<b>Taxi</b>	YES
<b>FUEL</b>						
			<b>ATTENDED</b> (Month/Day/Hr)	ALL/ALL/0900-SS		

**Everglades City / Collier  
Everglades Airpark**

**Owner** Collier County Airport Authority  
**Manager** Nick Rossdale  
**Address** 165 Airpark Blvd  
 Immokalee, FL 34142

**Phone** 239-252-6296 **Fax**  
**E-Mail** nick.rossdale@colliercountyfl.gov  
**Website** <https://www.colliercountyfl.gov/government/transportation-management-services/airport-authority/everglades-airpark>

**Identifier** X01  
**Latitude** 25-50.932 N  
**Longitude** 81-23.417 W  
**Elevation** 5 ft  
**From City** 1 Miles SW  
**Sectional** Miami  
**Hi Chart**  
**Lo Chart**



Runway	Surface	Length	Width	Lighting		VGSI
				Runway	Approach	
15/33	Asph	2,400ft	60ft	MIRL		N/N

<b>Airport Remarks</b>						
See Airport Facility Directory remarks and current NOTAMS. Right traffic Rwy 15. High density bird population on & around airport. Personnel & equipment working in vicinity of RWY. Insufficient safety areas beyond the end of each runway. Clearance delivery w/ Miami (305) 716-1731.						

ATIS	CTAF	UNICOM	GND CON	TOWER	APP CON	CLNC DEL	DEP CON
	123.075	123.075					

WEATHER 1-800-WX-BRIEF	ASOS / AWOS		Services			
			Airframe	NO	Telephone	YES
Everglades Airpark	239-252-6298		Electronics	NO	Lodging	NO
			Powerplant	NO	Dining	YES
			Rental Car	NO	Taxi	NO
			FUEL	100LL		
ATTENDED (Month/Day/Hr)	ALL/MON-SAT/0800-1600					



**Fernandina Beach / Nassau  
Fernandina Beach Municipal Airport**

**Owner** City of Fernandina Beach  
**Manager** Nathan Coyle ACE  
**Address** 700 Airport Rd  
 Fernandina Beach, FL 32034

**Phone** 904-310-3436  
**E-Mail** [ncoyle@fbfl.org](mailto:ncoyle@fbfl.org)  
**Website** <https://www.fbfl.us/66/Airport>

**Fax** 904-310-3468

**Identifier** FHB  
**Latitude** 30-36.710 N  
**Longitude** 81-27.672 W  
**Elevation** 16 ft  
**From City** 3 Miles S  
**Sectional** Jacksonville  
**Hi Chart** H-9B, 12F  
**Lo Chart** L-21D, 24G, A



Runway	Surface	Length	Width	Lighting		VGSI
				Runway	Approach	
04/22	Asph	5,301ft	100ft	MIRL	REIL /	P4L/P4L
09/27	Conc	5,000ft	100ft	MIRL	REIL /	P4L/P4L
13/31	Asph	5,152ft	100ft	MIRL	REIL /	P2L/N

**Airport Remarks** See Airport Facility Directory remarks and current NOTAMS. RWY 22 is calm wind runway. Use caution: RWY 31 arrivals/departures may not be visible from RWY 22 & 27. Noise abatement procedures. Birds on/in vicinity of airport. Clearance delivery available w/ Jax approach (904) 741-0284.

ATIS	CTAF	UNICOM	GND CON	TOWER	APP CON	CLNC DEL	DEP CON
	122.700	122.700			127.000		127.000

WEATHER 1-800-WX-BRIEF	ASOS / AWOS		Services				
	118.075	904-277-7323	Airframe	YES	Telephone	YES	
Fixed Base Operator	Telephone		Electronics	YES	Lodging	YES	
			Powerplant	YES	Dining	YES	
Bent Wing Flight Services	904-849-4321		Rental Car	YES	Taxi	YES	
			FUEL	100LL, Jet A			
			ATTENDED (Month/Day/Hr)	ALL/ALL/0700-1900			

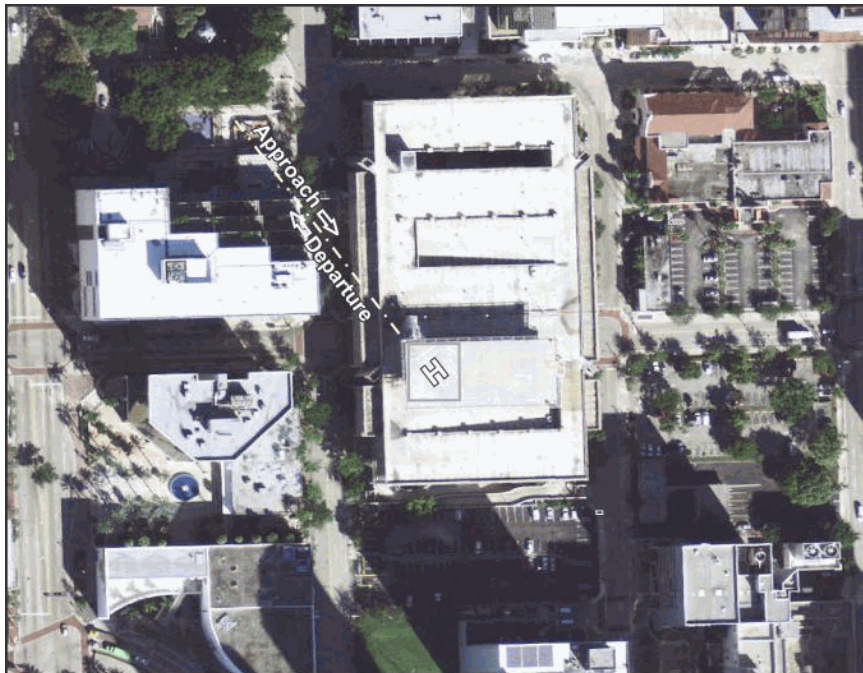


## Fort Lauderdale / Broward Downtown Fort Lauderdale Heliport

**Owner** City of Fort Lauderdale  
**Manager** Rufus A James  
**Address** 6000 NW 21st Av  
 Fort Lauderdale, FL 33309

**Identifier** DT1  
**Latitude** 26-07.228 N  
**Longitude** 80-08.523 W  
**Elevation** 113.5 ft  
**From City** 0 Miles N  
**Sectional** Miami  
**Hi Chart**  
**Lo Chart**

**Phone** 561-302-9121                      **Fax** 954-938-4974  
**E-Mail** rjames@fortlauderdale.gov  
**Website** <https://www.flyfxe.com/Home/Components/FacilityDirectory/FacilityDirectory/20/>



Runway	Surface	Length	Width	Lighting		VGSI	
				Runway	Approach		
		ft	ft				
<b>Airport Remarks</b>	See Airport Facility Directory remarks and current NOTAMS. VFR only. Rooftop landing facility measures 84ft x 84ft, concrete. PPR to use parking position call (954) 968-9675. Repetitive flight training and student solos discouraged. Noise sensitive areas all quadrants. Clearance delivery w/ Miami (305) 869-5432.						
<b>ATIS</b>	<b>CTAF</b>	<b>UNICOM</b>	<b>GND CON</b>	<b>TOWER</b>	<b>APP CON</b>	<b>CLNC DEL</b>	<b>DEP CON</b>
	123.050	123.050					
<b>WEATHER</b> 1-800-WX-BRIEF	<b>ASOS / AWOS</b>				<b>Services</b>		
<b>Fixed Base Operator</b>	<b>Telephone</b>			<b>Airframe</b>	NO	<b>Telephone</b>	YES
				<b>Electronics</b>	NO	<b>Lodging</b>	YES
				<b>Powerplant</b>	NO	<b>Dining</b>	YES
				<b>Rental Car</b>	NO	<b>Taxi</b>	NO
				<b>FUEL</b>			
				<b>ATTENDED</b> (Month/Day/Hr)	IREG//		


**Fort Lauderdale / Broward  
Fort Lauderdale Executive Airport**

**Owner** City of Fort Lauderdale  
**Manager** Rufus A James  
**Address** 6000 NW 21st Av  
 Fort Lauderdale, FL 33309

**Phone** 561-302-9121  
**E-Mail** rjames@fortlauderdale.gov  
**Website** https://www.flyfxe.com

**Fax** 954-938-4974

**Identifier** FXE  
**Latitude** 26-11.837 N  
**Longitude** 80-10.242 W  
**Elevation** 13.4 ft  
**From City** 5 Miles N  
**Sectional** Miami  
**Hi Chart** H-8I  
**Lo Chart** L-23C, A



Runway	Surface	Length	Width	Lighting		VGSI
				Runway	Approach	
09/27	Asph	6,002ft	100ft	HIRL	MALS R / REIL	P4L/P4L
13/31	Asph	4,000ft	100ft	MIRL	REIL / REIL	P2L/P2L

**Airport Remarks** See Airport Facility Directory remarks and current NOTAMS. Birds on & in vicinity of airport. All aircraft avoid overflights of residential area 1/2 mile SW of control tower. Noise abatement procedures. Customs ramp CLSD 0000-0800. Use caution for drones authorized within the Class D. Rwy 13/31 closed 2200-0700 when Rwy 9/27 operational full length.

ATIS	CTAF	UNICOM	GND CON	TOWER	APP CON	CLNC DEL	DEP CON
119.850		122.950	121.750	120.900	119.700	127.950	119.700

WEATHER 1-800-WX-BRIEF	ASOS / AWOS		Services			
	119.850	954-772-2537	Airframe	YES	Telephone	YES
<b>Fixed Base Operator</b> Banyan Air Service Fort Lauderdale Executive Jet Center W Aviation Atlantic Aviation	<b>Telephone</b> 954-491-3170 954-351-2003 954-938-1962 954-772-7444		<b>Electronics</b>	YES	<b>Lodging</b>	YES
			<b>Powerplant</b>	YES	<b>Dining</b>	YES
			<b>Rental Car</b>	YES	<b>Taxi</b>	YES
			<b>FUEL</b>	100LL, Jet A, Jet B		
<b>ATTENDED</b> (Month/Day/Hr)			ALL/ALL/ALL			

**Fort Lauderdale / Broward  
Fort Lauderdale/Hollywood International Airport**

<b>Owner</b>	Broward County	<b>Identifier</b>	FLL
<b>Manager</b>	Mike Nonnemacher AAE, IAP	<b>Latitude</b>	26-04.300 N
<b>Address</b>	320 Terminal Dr, Ste 200 Fort Lauderdale, FL 33315	<b>Longitude</b>	80-08.982 W
		<b>Elevation</b>	65 ft
<b>Phone</b>	954-359-1213	<b>From City</b>	3 Miles SW
	<b>Fax</b> 954-359-6183	<b>Sectional</b>	Miami
<b>E-Mail</b>	mnonnemacher@broward.org	<b>Hi Chart</b>	H-8I
<b>Website</b>	<a href="https://www.broward.org/airport/Pages/default.aspx">https://www.broward.org/airport/Pages/default.aspx</a>	<b>Lo Chart</b>	L-23C, A



Runway	Surface	Length	Width	Lighting		VGSI
				Runway	Approach	
10L/28R 10R/28L	Asph/Conc Conc	9,000ft 8,000ft	150ft 150ft	HIRL	MALS R / MALS R MALS F / MALS F	P4L/P4L P4R/P4L

**Airport Remarks** See Airport Facility Directory remarks and current NOTAMS. Right traffic Rwy 10R & 28R. Airport clsd to air carrier jet training & large aircraft training over 58,000 lb MTOW. Birds on and in vicinity of airport. Noise abatement procedures. Numerous cranes E of airport. ASDE-X in use. Wingspan restrictions on TWYs A, B, E, & T.

ATIS	CTAF	UNICOM	GND CON	TOWER	APP CON	CLNC DEL	DEP CON
135.000		122.950	121.400 121.700	119.300 120.200	126.050 119.450	128.400	128.600 119.700

WEATHER 1-800-WX-BRIEF	ASOS / AWOS		Services			
	135.000	954-359-7857	Airframe	YES	Telephone	YES
<b>Fixed Base Operator</b> National Jets Air Center Sheltair Aviation Signature Flight Support Jetscape Services Fontaine Bleu Aviation	<b>Telephone</b> 954-359-0066 954-359-3200 954-359-0264 954-448-9451 305-685-4646		<b>Electronics</b>	YES	<b>Lodging</b>	YES
			<b>Powerplant</b>	YES	<b>Dining</b>	YES
			<b>Rental Car</b>	YES	<b>Taxi</b>	YES
			<b>FUEL</b>	100LL, Jet A		
<b>ATTENDED</b> (Month/Day/Hr)			ALL/ALL/ALL			



## Fort Myers / Lee Page Field

**Owner** Lee County Port Authority  
**Manager** Scott C Sheets  
**Address** 5200 Captain Channing Page Dr  
 Fort Myers, FL 33907-1526

**Identifier** **FMY**  
**Latitude** 26-35.197 N  
**Longitude** 81-51.795 W  
**Elevation** 17.2 ft  
**From City** 3 Miles S  
**Sectional** Miami  
**Hi Chart** H-8H  
**Lo Chart** L-21D, 23B

**Phone** 239-590-6603      **Fax** 239-590-4727  
**E-Mail** scsheets@flylcpa.com  
**Website** <https://www.flylcpa.com/fmy/>



Runway	Surface	Length	Width	Lighting		VGSI		
				Runway	Approach			
05/23 13/31	Asph Asph	6,406ft 4,910ft	150ft 150ft	MIRL MIRL	REIL / REIL REIL / REIL	P4L/P4L P4L/P4R		
<b>Airport Remarks</b>	See Airport Facility Directory remarks and current NOTAMS. Birds on & in vicinity of airport. Brightly lighted ball field 1,500 ft SE of approach end Rwy 05. Noise sensitive airport. Fees for all charter & revenue producing aircraft. Air to FBO freq 130.55. Clearance delivery available w/ Ft Myers approach (239) 416-1026 or Miami center (305) 716-1731.							
<b>ATIS</b>	<b>CTAF</b>	<b>UNICOM</b>	<b>GND CON</b>	<b>TOWER</b>	<b>APP CON</b>	<b>CLNC DEL</b>	<b>DEP CON</b>	
123.725	119.000		121.700	119.000	126.800 134.750	121.700	126.800 134.750	
<b>WEATHER</b> 1-800-WX-BRIEF		<b>ASOS / AWOS</b>			<b>Services</b>			
		123.725	239-936-2318		<b>Airframe</b>	<b>YES</b>	<b>Telephone</b>	<b>YES</b>
<b>Fixed Base Operator</b>				<b>Telephone</b>	<b>Electronics</b>	<b>YES</b>	<b>Lodging</b>	<b>YES</b>
Base Operations at Page Field				239-590-6600	<b>Powerplant</b>	<b>YES</b>	<b>Dining</b>	<b>YES</b>
					<b>Rental Car</b>	<b>YES</b>	<b>Taxi</b>	<b>YES</b>
					<b>FUEL</b>	100LL, Jet A		
					<b>ATTENDED</b> (Month/Day/Hr)	ALL/ALL/0700-2000		




## Fort Myers / Lee Southwest Florida International Airport

**Owner** Lee County Port Authority  
**Manager** Christopher I Styles AAE  
**Address** 11000 Terminal Access Rd, Ste 8671  
 Fort Myers, FL 33913

**Phone** 239-590-4701      **Fax**  
**E-Mail** [cistyles@flylcpa.com](mailto:cistyles@flylcpa.com)  
**Website** <https://www.flylcpa.com/>

**Identifier** RSW  
**Latitude** 26-32.170 N  
**Longitude** 81-45.309 W  
**Elevation** 29.88 ft  
**From City** 10 Miles SE  
**Sectional** Miami  
**Hi Chart** H-8H  
**Lo Chart** L-21D, 23B



Runway	Surface	Length	Width	Lighting		VGSI
				Runway	Approach	
06/24	Asph	12,000ft	150ft	HIRL	MALSR / REIL	P4L/P4L

<b>Airport Remarks</b>	See Airport Facility Directory remarks and current NOTAMS. Right traffic Rwy 06. Birds/wildlife on & in vicinity of airport. No helicopter operations permitted on terminal apron. Noise abatement procedures. Customs user fee airport. Fees for charter & revenue producing aircraft. Clearance delivery w/ Miami (305)716-1731.						
------------------------	--	--	--	--	--	--	--

ATIS	CTAF	UNICOM	GND CON	TOWER	APP CON	CLNC DEL	DEP CON
124.650	128.750	122.950	121.900	128.750	125.150 134.425	132.075	124.125 127.050

WEATHER 1-800-WX-BRIEF	ASOS / AWOS		Services				
	124.650	239-416-1031	Airframe	YES	Telephone	YES	
Fixed Base Operator		Telephone		Electronics	NO	Lodging	YES
PrivateSky Aviation Services, Inc		239-225-6100		Powerplant	YES	Dining	YES
				Rental Car	YES	Taxi	YES
				FUEL	100LL, Jet A, Jet A1+		
				ATTENDED (Month/Day/Hr)	ALL/ALL/0600-2200		

**Fort Pierce / Saint Lucie  
Treasure Coast International Airport**

**Owner** St Lucie County  
**Manager** Cameron Howard  
**Address** 3000 Curtis King Blvd  
 Fort Pierce, FL 34946

**Phone** 772-462-1727  
**E-Mail** howardc@stlucieco.org  
**Website** www.flytci.com

**Fax**

**Identifier** FPR  
**Latitude** 27-29.848 N  
**Longitude** 80-22.358 W  
**Elevation** 23 ft  
**From City** 3 Miles NW  
**Sectional** Miami  
**Hi Chart** H-8I  
**Lo Chart** L-24F



Runway	Surface	Length	Width	Lighting		VGSI
				Runway	Approach	
10L/28R	Asph	4,000ft	75ft	MIRL		N/N
10R/28L	Asph	6,492ft	150ft	MIRL	REIL / REIL	V4L/V4L
14/32	Asph	4,755ft	100ft	MIRL		P4L/N

**Airport Remarks** See Airport Facility Directory remarks and current NOTAMS. When tower closed right traffic Rws 14, 28R, & 28L. Birds & wildlife on/in vicinity of airport. Extensive flight training on & within 20 miles of airport below 6,000 ft. Extremely noise sensitive area E & SE. Noise abatement procedures.

ATIS	CTAF	UNICOM	GND CON	TOWER	APP CON	CLNC DEL	DEP CON
134.825	128.200		119.550	128.200			

WEATHER 1-800-WX-BRIEF	ASOS / AWOS		Telephone	Services		
	134.825	772-489-4281		Airframe	YES	Telephone
Fixed Base Operator APP Jet Center	772-489-2285		Electronics	YES	Lodging	YES
			Powerplant	YES	Dining	YES
			Rental Car	YES	Taxi	YES
			FUEL	100LL, Jet A		
ATTENDED (Month/Day/Hr)	ALL/ALL/0700-2100					

## Gainesville / Alachua Gainesville Regional Airport

**Owner** Gainesville-Alachua County Regional Airport Authority  
**Manager** Allan J Penksa AAE  
**Address** 3880 NE 39th Av, Ste A  
 Gainesville, FL 32609

**Phone** 352-373-0249 x111      **Fax** 352-374-8368  
**E-Mail** allan.penksa@flygainesville.com  
**Website** https://www.flygainesville.com/

**Identifier** GNV  
**Latitude** 29-41.403 N  
**Longitude** 82-16.306 W  
**Elevation** 151 ft  
**From City** 3 Miles NE  
**Sectional** Jacksonville  
**Hi Chart** H-8H, 12F  
**Lo Chart** L-21D, 24G



Runway	Surface	Length	Width	Lighting		VGSI
				Runway	Approach	
07/25	Asph	4,158ft	100ft	MIRL		P4L/P4L
11/29	Asph	7,504ft	150ft	HIRL	REIL / MALS R	P4L/P4R

<b>Airport Remarks</b>	See Airport Facility Directory remarks and current NOTAMS. High density migratory birds during daylight hours in vicinity of all runways. PPR for banner towing. ATCT line of sight limited RWY 7/25 & TWY A. Weight limitations for GA ramp. Clearance delivery available with Jacksonville approach (904) 741-0284.						
------------------------	---	--	--	--	--	--	--

ATIS	CTAF	UNICOM	GND CON	TOWER	APP CON	CLNC DEL	DEP CON
127.150	119.550	122.950	121.700	119.550	118.175		118.175

WEATHER 1-800-WX-BRIEF	ASOS / AWOS		Services			
	127.150	352-335-8672	Airframe	YES	Telephone	YES
Fixed Base Operator University Air Center	Telephone 352-335-4681		Electronics	YES	Lodging	YES
			Powerplant	YES	Dining	YES
			Rental Car	YES	Taxi	YES
			FUEL	100LL, Jet A		
ATTENDED (Month/Day/Hr)			ALL/ALL/ALL			



## High Springs / Alachua Oak Tree Landing Airport

**Owner** Oak Tree Landing, Ltd  
**Manager** Martha Osmun  
**Address** 5200 NW 43rd St, Ste 102 Box 146  
 Gainesville, FL 32606

**Phone** 352-316-3891      **Fax**  
**E-Mail** mosmunconsult@gmail.com  
**Website**

**Identifier** 6J8  
**Latitude** 29-43.216 N  
**Longitude** 82-39.913 W  
**Elevation** 90 ft  
**From City** 7 Miles SW  
**Sectional** Jacksonville  
**Hi Chart**  
**Lo Chart** L-21, 24G



Runway	Surface	Length	Width	Lighting		VGSI
				Runway	Approach	
09/27	Asph	4,637ft	75ft			N/N

**Airport Remarks** See Airport Facility Directory remarks and current NOTAMS. VFR only. Prior permission required to park and leave aircraft unattended, call for more information. Clearance delivery available w/ JAX approach at (904) 741-0284.

ATIS	CTAF	UNICOM	GND CON	TOWER	APP CON	CLNC DEL	DEP CON

122.900

WEATHER 1-800-WX-BRIEF	ASOS / AWOS		Services			
				<b>Airframe</b>	NO	<b>Telephone</b>
<b>Fixed Base Operator</b>	<b>Telephone</b>		<b>Electronics</b>	NO	<b>Lodging</b>	NO
			<b>Powerplant</b>	NO	<b>Dining</b>	NO
			<b>Rental Car</b>	NO	<b>Taxi</b>	NO
			<b>FUEL</b>			
			<b>ATTENDED</b> (Month/Day/Hr)	UNATNDD//		



## Hilliard / Nassau Hilliard Airpark

**Owner** Town of Hilliard  
**Manager** Michael Swain  
**Address** 37792 Eastwood Rd  
 Hilliard, FL 32046

**Phone** 904-675-9120  
**E-Mail** contact@hilliardairpark.com  
**Website** https://www.hilliardairpark.com

**Fax**

**Identifier** 01J  
**Latitude** 30-41.158 N  
**Longitude** 81-54.381 W  
**Elevation** 59 ft  
**From City** 1 Miles E  
**Sectional** Jacksonville  
**Hi Chart**  
**Lo Chart**



Runway	Surface	Length	Width	Lighting		VGSI
				Runway	Approach	
18/36	Turf	3,600ft	125ft	HIRL	REIL / REIL	P2R/P2L

**Airport Remarks** See Airport Facility Directory remarks and current NOTAMS. VFR only. Runway soft and wet June to August and after rain. Clearance delivery available w/ JAX approach (904) 741-0284.

ATIS	CTAF	UNICOM	GND CON	TOWER	APP CON	CLNC DEL	DEP CON

122.900

WEATHER 1-800-WX-BRIEF	ASOS / AWOS		Services			
			Airframe	NO	Telephone	YES
Fixed Base Operator Hilliard Aviation	Telephone 904-675-9120		Electronics	NO	Lodging	NO
			Powerplant	NO	Dining	NO
			Rental Car	NO	Taxi	NO
			FUEL	100LL		
ATTENDED (Month/Day/Hr)			UNATNDD//			

## Holly Hill / Volusia Halifax River Sea Plane Base

<b>Owner</b>	Mr. Lawrence Ross	<b>Identifier</b>	F15
<b>Manager</b>	Christopher J Bailey	<b>Latitude</b>	29-14.510 N
<b>Address</b>	265 Georgetown Shortcut Rd Crescent City, FL 32112	<b>Longitude</b>	81-01.940 W
		<b>Elevation</b>	5 ft
		<b>From City</b>	0 Miles N
<b>Phone</b>	314-322-5660	<b>Sectional</b>	Jacksonville
<b>E-Mail</b>	sparusa1@gmail.com	<b>Hi Chart</b>	
<b>Website</b>	<a href="https://www.hollyhillfl.org/community/page/halifax-river-seaplan-e-base">https://www.hollyhillfl.org/community/page/halifax-river-seaplan-e-base</a>	<b>Lo Chart</b>	



Runway	Surface	Length	Width	Lighting		VGSI
				Runway	Approach	

16W/34W	Water	2,500ft	300ft			
---------	-------	---------	-------	--	--	--

<b>Airport Remarks</b>	See Airport Facility Directory remarks and current NOTAMS. Right traffic Rwy 34W. Operators be aware of Daytona Beach International to the southwest & remain within 300 ft of shoreline. Contact airport manager for info on possible restrictions at (386) 414-1448. Clearance delivery available w/ DAB approach (386) 226-3912 or (386) 226-3939.
------------------------	---

ATIS	CTAF	UNICOM	GND CON	TOWER	APP CON	CLNC DEL	DEP CON
------	------	--------	---------	-------	---------	----------	---------

122.900

WEATHER	ASOS / AWOS	Services			
1-800-WX-BRIEF		<b>Airframe</b>	YES	<b>Telephone</b>	YES
<b>Fixed Base Operator</b>	<b>Telephone</b>	<b>Electronics</b>	NO	<b>Lodging</b>	NO
		<b>Powerplant</b>	YES	<b>Dining</b>	NO
		<b>Rental Car</b>	NO	<b>Taxi</b>	NO
		<b>FUEL</b>			
		<b>ATTENDED</b> (Month/Day/Hr)	ALL/MON-FRI/0900-1800		

## Hollywood / Broward North Perry Airport

**Owner** Broward County  
**Manager** Nina MacPherson A.A.E.  
**Address** 101 SW 77th Way  
 Pembroke Pines, FL 33023-2509

**Identifier** HWO  
**Latitude** 26-00.073 N  
**Longitude** 80-14.443 W  
**Elevation** 8.5 ft  
**From City** 5 Miles W  
**Sectional** Miami  
**Hi Chart**  
**Lo Chart** L-23C, A

**Phone** 954-359-1016      **Fax** 954-962-3119

**E-Mail** nmacpherson@broward.org

**Website** <https://www.broward.org/NorthPerryAirport/Pages/Default.aspx>



Runway	Surface	Length	Width	Lighting		VGSI	
				Runway	Approach		
01L/19R	Asph	3,000ft	100ft	MIRL	REIL / REIL	P2L/P2L	
01R/19L	Asph	3,260ft	100ft			P2L/P2L	
10L/28R	Asph	3,241ft	100ft			P2L/P2L	
10R/28L	Asph	3,467ft	100ft	MIRL	REIL / REIL	P4L/P2L	
<b>Airport Remarks</b>	See Airport Facility Directory remarks and current NOTAMS. Right traffic Rwy's 01R, 10R, 19R, and 28R. Airport clsd to acft over 12,500 lbs max certified GWT. Birds on and in vicinity of airport. High volume of banner towing and flight training in vicinity of airport. Numerous tall towers SE of arpt cause radio interference.						
<b>ATIS</b>	<b>CTAF</b>	<b>UNICOM</b>	<b>GND CON</b>	<b>TOWER</b>	<b>APP CON</b>	<b>CLNC DEL</b>	<b>DEP CON</b>
135.475	132.100	122.950	120.450	132.100 134.300	128.600		128.600
<b>WEATHER</b> 1-800-WX-BRIEF	<b>ASOS / AWOS</b>			<b>Services</b>			
	135.475	954-983-5904		<b>Airframe</b>	YES	<b>Telephone</b>	YES
<b>Fixed Base Operator</b>			<b>Telephone</b>	<b>Electronics</b>	YES	<b>Lodging</b>	YES
				<b>Powerplant</b>	YES	<b>Dining</b>	YES
				<b>Rental Car</b>	YES	<b>Taxi</b>	YES
The Fuel Depot @ Bobby's Landing Hollywood Aviation, Inc Pelican Flight Training North Perry Central			954-961-7721 954-963-5820 954-966-9750 954-966-3335	<b>FUEL</b>	100LL, Jet A		
				<b>ATTENDED</b> (Month/Day/Hr)	ALL/ALL/0700-2100		



## Homestead / Miami-Dade Miami Homestead General Aviation Airport

**Owner** Miami-Dade County  
**Manager** Jonathan Spicer  
**Address** 12800 SW 145th Av, Bldg 507  
 Miami, FL 33186

**Phone** 305-869-1702 **Fax** 305-869-1780

**E-Mail** jspicer@flymia.com

**Website** <https://www.miami-airport.com/homestead.asp>

**Identifier** X51  
**Latitude** 25-29.954 N  
**Longitude** 80-33.255 W  
**Elevation** 7 ft  
**From City** 4 Miles NW  
**Sectional** Miami  
**Hi Chart**  
**Lo Chart** L-23C, A



Runway	Surface	Length	Width	Lighting		VGSI			
				Runway	Approach				
09U/27U	Turf	2,500ft	150ft			N/N			
10/28	Asph	3,000ft	75ft	MIRL		P2L/N			
18/36	Asph	4,001ft	100ft	MIRL		N/P4R			
<b>Airport Remarks</b>	See Airport Facility Directory remarks and current NOTAMS. Right traffic Rwy's 18 & 28. Parachute jumping and extensive crop dusting in area. Ultralight activity on & in vicinity of airport. Aerobatic box south and east of airport. RC aircraft field 1.8 NM north. Clearance available w/ Miami (305) 869-5432.								
<b>ATIS</b>	<b>CTAF</b>	<b>UNICOM</b>	<b>GND CON</b>	<b>TOWER</b>	<b>APP CON</b>	<b>CLNC DEL</b>	<b>DEP CON</b>		
	122.800	122.800			125.500		125.500		
<b>WEATHER</b> 1-800-WX-BRIEF	<b>ASOS / AWOS</b>				<b>Services</b>				
	118.375	305-247-2791			<b>Airframe</b>	YES	<b>Telephone</b>	YES	
<b>Fixed Base Operator</b>		<b>Telephone</b>		<b>Electronics</b>		NO	<b>Lodging</b>		YES
Homestead Executive Jet Center		305-248-3595		<b>Powerplant</b>		YES	<b>Dining</b>		YES
				<b>Rental Car</b>		YES	<b>Taxi</b>		YES
				<b>FUEL</b>		100LL, Jet A			
				<b>ATTENDED</b> (Month/Day/Hr)		ALL/ALL/ALL			



**Immokalee / Collier  
Immokalee Regional Airport**

**Owner** Collier County Airport Authority  
**Manager** Nick Rossdale  
**Address** 165 Airpark Blvd  
 Immokalee, FL 34142

**Phone** 239-252-6296      **Fax**  
**E-Mail** nick.rossdale@colliercountyfl.gov  
**Website** <https://www.colliercountyfl.gov/government/transportation-management-services/airport-authority/immokalee-regional-airport>

**Identifier** IMM  
**Latitude** 26-26.023 N  
**Longitude** 81-24.029 W  
**Elevation** 37.1 ft  
**From City** 1 Miles NE  
**Sectional** Miami  
**Hi Chart** H-8H  
**Lo Chart** L-23C



Runway	Surface	Length	Width	Lighting		VGSI		
				Runway	Approach			
09/27 18/36	Asph Asph	5,000ft 4,550ft	100ft 150ft	MIRL MIRL	REIL / REIL REIL / REIL	P4L/P4L P4L/P4L		
<b>Airport Remarks</b>	See Airport Facility Directory remarks and current NOTAMS. Crop dusting ops during daylight. Operations on turf areas of airport not authorized. Banner towing/ultralight ops in vicinity of airport. FBO after hours (239) 657-9003. Clearance delivery w/ Ft. Myers (239) 416-1026 or Miami center (305) 716-1731.							
<b>ATIS</b>	<b>CTAF</b>	<b>UNICOM</b>	<b>GND CON</b>	<b>TOWER</b>	<b>APP CON</b>	<b>CLNC DEL</b>	<b>DEP CON</b>	
	122.900				124.125 134.750		124.125 134.750	
<b>WEATHER</b> 1-800-WX-BRIEF	<b>ASOS / AWOS</b>				<b>Services</b>			
	118.525	239-657-2038			<b>Airframe</b>	YES	<b>Telephone</b>	YES
<b>Fixed Base Operator</b>		<b>Telephone</b>			<b>Electronics</b>	NO	<b>Lodging</b>	YES
Immokalee Regional Airport		239-252-6296			<b>Powerplant</b>	YES	<b>Dining</b>	YES
					<b>Rental Car</b>	YES	<b>Taxi</b>	NO
					<b>FUEL</b>	100LL, Jet A		
					<b>ATTENDED</b> (Month/Day/Hr)	ALL/ALL/0800-1800		


## Indiantown / Martin Indiantown Airport

**Owner** Indiantown International, Inc  
**Manager** Clyde W Dawson  
**Address** PO Box 1234  
 Indiantown, FL 34956-1234

**Identifier** X58  
**Latitude** 27-02.250 N  
**Longitude** 80-26.460 W  
**Elevation** 30 ft  
**From City** 2 Miles NE  
**Sectional** Miami  
**Hi Chart**  
**Lo Chart**

**Phone** 772-597-5800      **Fax** 772-597-5805  
**E-Mail** dawsonx58@gmail.com  
**Website**

<https://www.facebook.com/pages/Indiantown%20Airport/147331141953442/>



Runway	Surface	Length	Width	Lighting		VGSI
				Runway	Approach	
13/31	Turf	5,512ft	95ft			N/N

<b>Airport Remarks</b>						
See Airport Facility Directory remarks and current NOTAMS. No touch & go landings. PPR for transient aircraft training. Standing water runway edges after rain. Landing fee currently in effect. \$10 landing fee waived w/ fuel purchase. Fixed wing aircraft only. Clearance available w/ Palm Beach at (561) 275-1430.						

ATIS	CTAF	UNICOM	GND CON	TOWER	APP CON	CLNC DEL	DEP CON
	123.000	123.000					

WEATHER 1-800-WX-BRIEF	ASOS / AWOS		Services			
	Fixed Base Operator X-58, Inc	Telephone 772-597-5800	<b>Airframe</b>	YES	<b>Telephone</b>	YES
<b>Electronics</b>			NO	<b>Lodging</b>	YES	
<b>Powerplant</b>			YES	<b>Dining</b>	YES	
<b>Rental Car</b>			NO	<b>Taxi</b>	NO	
<b>FUEL</b>			100LL			
<b>ATTENDED</b> (Month/Day/Hr)	UNATNDD//					

## Inverness / Citrus Inverness Airport

**Owner** Citrus County  
**Manager** Andrew Chan  
**Address** 4250 S Airport Rd  
 Inverness, FL 34450

**Identifier** INF  
**Latitude** 28-48.217 N  
**Longitude** 82-19.097 W  
**Elevation** 65 ft  
**From City** 2 Miles SE  
**Sectional** Jacksonville  
**Hi Chart** H-8H  
**Lo Chart** L-21D, 24F

**Phone** 407-734-1442                      **Fax**  
**E-Mail** andy@flyrra.com  
**Website** [https://www.citrusbocc.com/departments/public\\_works/engineering/aviation\\_section/inverness\\_airport.php](https://www.citrusbocc.com/departments/public_works/engineering/aviation_section/inverness_airport.php)



Runway	Surface	Length	Width	Lighting		VGSI	
				Runway	Approach		
01/19	Asph	5,000ft	75ft	MIRL	REIL / REIL	P4L/P4L	
<b>Airport Remarks</b>	See Airport Facility Directory remarks and current NOTAMS. Right traffic Rwy 01. Fuel Available 24hrs with credit card. 300' tower 1 mile NNW Rwy 19 threshold. Clearance delivery available w/ JAX approach at (904) 741-0284.						
<b>ATIS</b>	<b>CTAF</b>	<b>UNICOM</b>	<b>GND CON</b>	<b>TOWER</b>	<b>APP CON</b>	<b>CLNC DEL</b>	<b>DEP CON</b>
	122.725	122.725			118.600		118.600
<b>WEATHER</b> 1-800-WX-BRIEF	<b>ASOS / AWOS</b>			<b>Services</b>			
	119.975	352-560-6012		<b>Airframe</b>	YES	<b>Telephone</b>	YES
<b>Fixed Base Operator</b>		<b>Telephone</b>		<b>Electronics</b>	YES	<b>Lodging</b>	YES
Right Rudder Aviation		407-734-1442		<b>Powerplant</b>	YES	<b>Dining</b>	YES
				<b>Rental Car</b>	YES	<b>Taxi</b>	YES
				<b>FUEL</b>	100LL, Jet A1+		
				<b>ATTENDED</b> (Month/Day/Hr)	ALL/ALL/0600-2000		



## Jacksonville / Duval Cecil Airport

**Owner** Jacksonville Aviation Authority  
**Manager** Matt Bocchino A.A.E.  
**Address** 13365 Simpson Way  
 Jacksonville, FL 32221

**Identifier** VQQ  
**Latitude** 30-13.127 N  
**Longitude** 81-52.630 W  
**Elevation** 80 ft  
**From City** 13 Miles SW  
**Sectional** Jacksonville  
**Hi Chart** H-8H,12F,A  
**Lo Chart** L-21D,24G

**Phone** 904-573-1601      **Fax** 904-741-2224  
**E-Mail** matt.bocchino@cecilairport.com  
**Website** <https://www.flyjacksonville.com/jaa/content.aspx?id=88>



Runway	Surface	Length	Width	Lighting		VGSI	
				Runway	Approach		
09L/27R	Asph/Conc	4,439ft	200ft			N/N	
09R/27L	Asph/Conc	8,003ft	200ft	HIRL	MALSBR / REIL	P4L/P4L	
18L/36R	Asph/Conc	12,503ft	200ft	HIRL	REIL / MALSBR	P4L/P4L	
18R/36L	Asph/Conc	8,002ft	200ft			N/N	
<b>Airport Remarks</b>	See Airport Facility Directory remarks and current NOTAMS. Wildlife in vicinity of airport. RWY 9L/27R restricted to fixed wing aircraft 12500 lbs and below. GCO available on 135.075. Wingspan restrictions RWY 18R/36L. Clearance delivery available w/ Jax approach when ATC closed at (904) 741-0284.						
<b>ATIS</b>	<b>CTAF</b>	<b>UNICOM</b>	<b>GND CON</b>	<b>TOWER</b>	<b>APP CON</b>	<b>CLNC DEL</b>	<b>DEP CON</b>
125.275	126.100		121.625	126.100	127.775	123.975	127.775
<b>WEATHER</b> 1-800-WX-BRIEF	<b>ASOS / AWOS</b>			<b>Services</b>			
	125.275	904-778-6934		<b>Airframe</b>	YES	<b>Telephone</b>	YES
<b>Fixed Base Operator</b>	<b>Telephone</b>			<b>Electronics</b>	YES	<b>Lodging</b>	YES
Million Air	904-317-6550			<b>Powerplant</b>	YES	<b>Dining</b>	YES
				<b>Rental Car</b>	YES	<b>Taxi</b>	YES
				<b>FUEL</b>	100LL, Jet A1+		
				<b>ATTENDED</b> (Month/Day/Hr)	ALL/MON-FRI/0700-2300 ALL/SAT-SUN/0700-2100		



## Jacksonville / Duval Herlong Recreational Airport

**Owner** Jacksonville Aviation Authority  
**Manager** Derek Willis C.M., ACE  
**Address** 9300 Normandy Blvd, Ste 400  
 Jacksonville, FL 32221

**Phone** 904-741-5078      **Fax**  
**E-Mail** derek.willis@flyherlong.com  
**Website** <https://www.flyjacksonville.com/herlong/>

**Identifier** HEG  
**Latitude** 30-16.667 N  
**Longitude** 81-48.357 W  
**Elevation** 86 ft  
**From City** 8 Miles SW  
**Sectional** Jacksonville  
**Hi Chart**  
**Lo Chart** L-21D, 24G, A



Runway	Surface	Length	Width	Lighting		VGSI	
				Runway	Approach		
07/25 11/29	Asph Asph	4,001ft 3,500ft	100ft 100ft	MIRL MIRL		P2L/P2L P2L/P2L	
<b>Airport Remarks</b>	See Airport Facility Directory remarks and current NOTAMS. Parachute jumping. Ultralight & glider activity on & in vicinity of airport. Clearance delivery available on GCO 121.725 or with JAX center (904) 741-0284.						
<b>ATIS</b>	<b>CTAF</b>	<b>UNICOM</b>	<b>GND CON</b>	<b>TOWER</b>	<b>APP CON</b>	<b>CLNC DEL</b> <b>DEP CON</b>	
	123.000	123.000			127.775	121.725 127.775	
<b>WEATHER</b> 1-800-WX-BRIEF	<b>ASOS / AWOS</b>			<b>Services</b>			
	119.275	904-695-0334		<b>Airframe</b>	YES	<b>Telephone</b>	YES
<b>Fixed Base Operator</b>			<b>Telephone</b>	<b>Electronics</b>	NO	<b>Lodging</b>	NO
First Coast Flight Center			904-783-2805	<b>Powerplant</b>	YES	<b>Dining</b>	NO
				<b>Rental Car</b>	NO	<b>Taxi</b>	YES
				<b>FUEL</b>	100LL, Jet A		
				<b>ATTENDED</b> (Month/Day/Hr)	ALL/MON-FRI/0630-1930 ALL/SAT-SUN/0700-1700		

**Jacksonville / Duval**  
**Jacksonville Executive At Craig Airport**

<b>Owner</b> Jacksonville Aviation Authority <b>Manager</b> Rolf Riechmann IAP <b>Address</b> 9300 Normandy Blvd, Ste 400 Jacksonville, FL 32221-5522	<b>Phone</b> 904-783-2805 <b>Fax</b> 904-781-4851 <b>E-Mail</b> rolf.riechmann@flyherlong.com <b>Website</b> <a href="https://www.flyjacksonville.com/jaa/content.aspx?id=86">https://www.flyjacksonville.com/jaa/content.aspx?id=86</a>	<b>Identifier</b> <b>CRG</b> <b>Latitude</b> 30-20.180 N <b>Longitude</b> 81-30.867 W <b>Elevation</b> 41 ft <b>From City</b> 8 Miles E <b>Sectional</b> Jacksonville <b>Hi Chart</b> <b>Lo Chart</b> L-21D, 24G, A
--	--	--



Runway	Surface	Length	Width	Lighting		VGSI
				Runway	Approach	

05/23	Asph	4,004ft	100ft	MIRL	/ REIL	P4L/P4L
14/32	Asph	4,008ft	100ft	HIRL	REIL / MALSR	P4L/P4L

<b>Airport Remarks</b>	See Airport Facility Directory remarks and current NOTAMS. Birds and wildlife on & in vicinity of airport. Banner towing on weekends & special events. Noise abatement procedures.
------------------------	--

ATIS	CTAF	UNICOM	GND CON	TOWER	APP CON	CLNC DEL	DEP CON
125.400	132.100	122.950	121.800	132.100	124.900	118.350	124.900 132.775

WEATHER 1-800-WX-BRIEF	ASOS / AWOS		Services				
	125.400	904-646-4670	Airframe	YES	Telephone	YES	
Fixed Base Operator		Telephone		Electronics	YES	Lodging	YES
Sky Harbor Aviation JAXEX Jet Center		904-641-8555 904-641-0300		Powerplant	YES	Dining	YES
				Rental Car	YES	Taxi	YES
				FUEL	100LL, Jet A		
				ATTENDED (Month/Day/Hr)	ALL/MON-FRI/0600-2300 ALL/SAT-SUN/0700-2200		

**Jacksonville / Duval  
Jacksonville International Airport**

<b>Owner</b>	Jacksonville Aviation Authority	<b>Identifier</b>	<b>JAX</b>
<b>Manager</b>	Terry Dlugos AAE, MBA	<b>Latitude</b>	30-29.643 N
<b>Address</b>	14201 Pecan Park Rd Jacksonville, FL 32355	<b>Longitude</b>	81-41.272 W
		<b>Elevation</b>	29.2 ft
<b>Phone</b>	904-741-3866	<b>From City</b>	9 Miles N
	<b>Fax</b> 904-741-2224	Jacksonville	
<b>E-Mail</b>	terry.dlugos@flyjax.com	<b>Hi Chart</b>	H-8H, 12F
<b>Website</b>	<a href="https://www.flyjax.com/Home.aspx">https://www.flyjax.com/Home.aspx</a>	<b>Lo Chart</b>	L-21D, 24G, A



Runway	Surface	Length	Width	Lighting		VGSI
				Runway	Approach	
08/26	Conc	10,000ft	150ft	HIRL	ALSF2 / MALSR	P4L/P4R
14/32	Conc	7,701ft	150ft	HIRL	MALSR / REIL	P4L/P4L

**Airport Remarks** See Airport Facility Directory remarks and current NOTAMS. Wildlife on and in vicinity of airport. BAK-14 Aircraft Cable arresting system available. 6HR PPR for GA international arrivals call: (904) 741-2020. RC aircraft activity 3.5 NM NNW of airport. Wingspan limitations.

ATIS	CTAF	UNICOM	GND CON	TOWER	APP CON	CLNC DEL	DEP CON
125.850		122.950	121.900	118.300	127.000 121.300	119.500	124.900 127.775

WEATHER 1-800-WX-BRIEF	ASOS / AWOS		Services				
	125.850	904-741-4304	Airframe	YES	Telephone	YES	
Fixed Base Operator	Telephone		Electronics	YES	Lodging	YES	
			Powerplant	YES	Dining	YES	
Signature Flight Support Sheltair	904-741-2201 904-741-0904		Rental Car	YES	Taxi	YES	
			FUEL	100LL, Jet A			
			ATTENDED (Month/Day/Hr)	ALL/ALL/ALL			



**Key West / Monroe  
Key West International Airport**

**Owner** Monroe County  
**Manager** Richard Strickland CM  
**Address** 3491 S Roosevelt Blvd  
 Key West, FL 33040

**Phone** 305-809-5210      **Fax**  
**E-Mail** strickland-richard@monroecounty-fl.gov  
**Website** https://eyw.com/

**Identifier** EYW  
**Latitude** 24-33.367 N  
**Longitude** 81-45.597 W  
**Elevation** 3.4 ft  
**From City** 2 Miles E  
**Section** Miami  
**Hi Chart**  
**Lo Chart** L-21D, 23C



Runway	Surface	Length	Width	Lighting		VGSI
				Runway	Approach	
09/27	Asph	5,076ft	100ft	MIRL	REIL / REIL	P4L/P4R

<b>Airport Remarks</b>	See Airport Facility Directory remarks and current NOTAMS. Right traffic Rwy 09. Birds on & in vicinity of airport. Restricted Area R-2916 14nm NE up to 14,000 ft. Noise abatement procedures. Wingspan restrictions. Military traffic S & E of airport. Clearance delivery available w/ Miami (305) 716-1731.						
------------------------	---	--	--	--	--	--	--

ATIS	CTAF	UNICOM	GND CON	TOWER	APP CON	CLNC DEL	DEP CON
119.675	118.200	122.950	121.900	118.200	124.025 133.500	121.900	124.025 133.500

WEATHER 1-800-WX-BRIEF	ASOS / AWOS		Services			
	119.675	305-292-4046	Airframe	YES	Telephone	YES
Signature Flight Support	Telephone 305-296-5422		Electronics	NO	Lodging	YES
			Powerplant	YES	Dining	YES
			Rental Car	YES	Taxi	YES
			FUEL	100LL, Jet A		
			ATTENDED (Month/Day/Hr)	ALL/ALL/0700-2300		

## Keystone Heights / Clay Keystone Heights Airport

**Owner** Keystone Heights Airport Authority  
**Manager** Craig Coon  
**Address** 7150 Airport Rd  
 Starke, FL 32091

**Identifier** 42J  
**Latitude** 29-50.685 N  
**Longitude** 82-02.852 W  
**Elevation** 196 ft  
**From City** 3 Miles N  
**Section** Jacksonville  
**Hi Chart** H-8H, 12F  
**Lo Chart** L-21D, 24G

**Phone** 352-473-0031      **Fax**  
**E-Mail** ccoon@keystoneairport.com  
**Website** https://keystoneairport.com/



Runway	Surface	Length	Width	Lighting		VGSI
				Runway	Approach	
05/23	Asph/Conc	5,046ft	100ft	MIRL	REIL / REIL	P2L/P2L
11/29	Asph/Conc	4,899ft	75ft	HIRL	REIL /	P2L/P2L

**Airport Remarks** See Airport Facility Directory remarks and current NOTAMS. Right traffic RWY 05 & 29. Animals on & in vicinity of airport. Restricted Area R-2903A 1.5 miles from Rwy 23 end; fly left traffic to avoid. Jet A available on the weekends by appointment. Clearance delivery available w/ JAX approach at (904) 741-0284.

ATIS	CTAF	UNICOM	GND CON	TOWER	APP CON	CLNC DEL	DEP CON
	122.700	122.700			118.175		118.175

WEATHER 1-800-WX-BRIEF	ASOS / AWOS		Airframe	Services		
	124.275	352-473-8273		YES	Telephone	YES
Fixed Base Operator Keystone Heights Airport Authority	Telephone		Electronics	NO	Lodging	YES
	352-473-0031		Powerplant	YES	Dining	YES
			Rental Car	YES	Taxi	NO
			FUEL	100LL, Jet A		
			ATTENDED (Month/Day/Hr)	ALL/MON-FRI/0800-1700		

**LaBelle / Hendry  
La Belle Municipal Airport**

**Owner** Hendry County  
**Manager** Thomas Vaughan  
**Address** PO Box 1607  
 LaBelle, FL 33975

**Identifier** X14  
**Latitude** 26-44.434 N  
**Longitude** 81-25.697 W  
**Elevation** 20.2 ft  
**From City** 1 Miles S  
**Sectional** Miami  
**Hi Chart** H-8H  
**Lo Chart** L-21D, 23C

**Phone** 863-675-5252                      **Fax** 863-674-4018  
**E-Mail** tvaughan@hendryfla.net  
**Website** [https://www.hendryfla.net/county\\_engineer/labelle.php](https://www.hendryfla.net/county_engineer/labelle.php)



Runway	Surface	Length	Width	Lighting		VGSI	
				Runway	Approach		
14/32	Asph	5,254ft	75ft	MIRL	REIL / REIL	P4L/P4L	
<b>Airport Remarks</b>	See Airport Facility Directory remarks and current NOTAMS. Automated UNICOM. Glider activity within 5nm of airport up to 6000 ft. Fuel available 24hrs w/ credit card. Clearance delivery available w/ Ft. Myers (239) 416-1026 or when closed Miami center (305) 716-1731.						
<b>ATIS</b>	<b>CTAF</b>	<b>UNICOM</b>	<b>GND CON</b>	<b>TOWER</b>	<b>APP CON</b>	<b>CLNC DEL</b>	<b>DEP CON</b>
	122.800	122.800			126.800 134.750		126.800 134.750
<b>WEATHER</b> 1-800-WX-BRIEF	<b>ASOS / AWOS</b>				<b>Services</b>		
<b>Fixed Base Operator</b>	<b>Telephone</b>			<b>Airframe</b>	YES	<b>Telephone</b>	YES
La Belle Airport	863-675-1568			<b>Electronics</b>	YES	<b>Lodging</b>	YES
				<b>Powerplant</b>	YES	<b>Dining</b>	YES
				<b>Rental Car</b>	NO	<b>Taxi</b>	NO
				<b>FUEL</b>	100LL, Jet A		
<b>ATTENDED</b> (Month/Day/Hr)	ALL/MON-FRI/0800-1700						



**Lake City / Columbia  
Lake City Gateway Airport**

**Owner** City of Lake City  
**Manager** Ed Bunnell  
**Address** 3524 E US Hwy 90  
 Lake City, FL 32055

**Phone** 386-719-5853  
**E-Mail** bunnelle@lcfia.com  
**Website** https://www.lcfia.com/airport

**Fax** 386-752-5584

**Identifier** LCCQ  
**Latitude** 30-10.923 N  
**Longitude** 82-34.612 W  
**Elevation** 200.9 ft  
**From City** 3 Miles E  
**Section** Jacksonville  
**Hi Chart** H-8H, 12F  
**Lo Chart** L-21D, 24G



Runway	Surface	Length	Width	Lighting		VGSI
				Runway	Approach	

05/23	Asph	4,000ft	75ft	MIRL		N/N
10/28	Asph	8,003ft	150ft	MIRL	REIL / REIL	P2L/P2L

**Airport Remarks** See Airport Facility Directory remarks and current NOTAMS. Right traffic Rwy 28. Helicopters advised to taxi on paved areas only. Clearance delivery available w/ JAX center at (904) 845-1592.

ATIS	CTAF	UNICOM	GND CON	TOWER	APP CON	CLNC DEL	DEP CON
	119.200	122.950	121.900	119.200	125.375		125.375

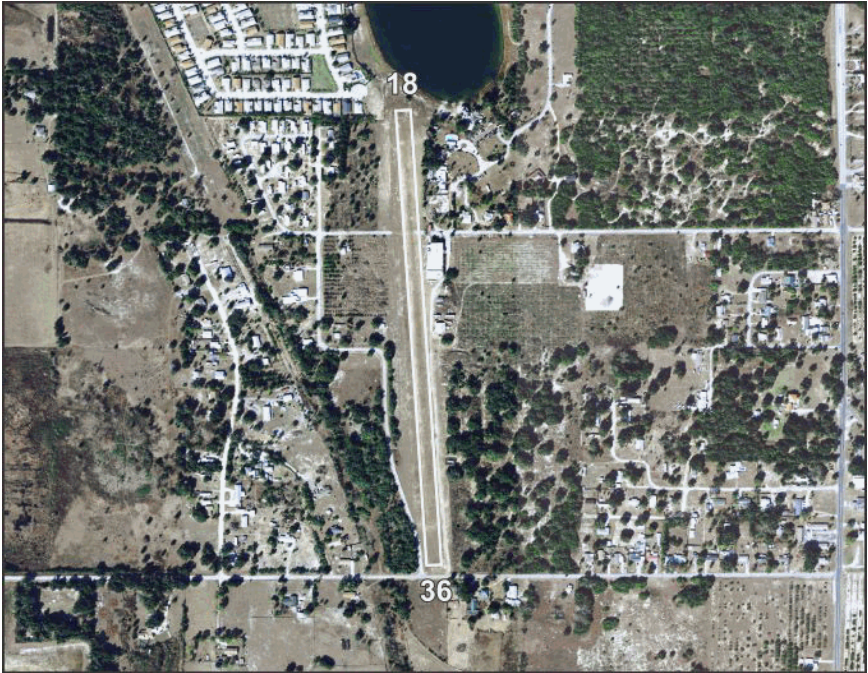
WEATHER 1-800-WX-BRIEF	ASOS / AWOS		Services			
	120.675	386-754-9366	Airframe	YES	Telephone	YES
Fixed Base Operator		Telephone	Electronics	NO	Lodging	YES
Lake City Gateway FBO		386-752-1066	Powerplant	YES	Dining	YES
			Rental Car	YES	Taxi	YES
			FUEL	100LL, Jet A		
			ATTENDED (Month/Day/Hr)	ALL/ALL/0800-1800		

**Lake Wales / Polk  
Chalet Suzanne Air Strip**

**Owner** Chalet Suzanne Aviation, Inc  
**Manager** Denise Hinshaw  
**Address** 3800 Chalet Suzanne Dr  
 Lake Wales, FL 33859

**Identifier** X25  
**Latitude** 27-57.228 N  
**Longitude** 81-36.085 W  
**Elevation** 130 ft  
**From City** 3 Miles N  
**Sectional** Miami  
**Hi Chart**  
**Lo Chart**

**Phone** 863-521-3348 **Fax**  
**E-Mail** denise@chaletsuzanne.com  
**Website**



Runway	Surface	Length	Width	Lighting		VGSI
				Runway	Approach	
18/36	Turf	2,313ft	60ft	NSTD		N/N

<b>Airport Remarks</b>	See Airport Facility Directory remarks and current NOTAMS. For attendant after hours call (863) 676-6011. Non-Standard Runway lights. Clearance delivery available w/ Miami Center (305) 716-1731.
------------------------	--

ATIS	CTAF	UNICOM	GND CON	TOWER	APP CON	CLNC DEL	DEP CON
	122.800	122.800					

WEATHER 1-800-WX-BRIEF	ASOS / AWOS		Services			
			Airframe	YES	Telephone	YES
<b>Fixed Base Operator</b>	<b>Telephone</b>		<b>Electronics</b>	NO	<b>Lodging</b>	NO
			<b>Powerplant</b>	YES	<b>Dining</b>	NO
			<b>Rental Car</b>	NO	<b>Taxi</b>	YES

FUEL	
<b>ATTENDED</b> (Month/Day/Hr)	IREG/IREG/IREG

**Lake Wales / Polk  
Lake Wales Municipal Airport**

<b>Owner</b>	Lake Wales Airport Authority	<b>Identifier</b>	X07
<b>Manager</b>	Amanda Lomneck	<b>Latitude</b>	27-53.593 N
<b>Address</b>	450 S Airport Rd	<b>Longitude</b>	81-37.288 W
	Lake Wales, FL 33859	<b>Elevation</b>	126.7 ft
<b>Phone</b>	863-678-0080	<b>From City</b>	2 Miles W
		<b>Sectional</b>	Miami
<b>E-Mail</b>	alomneck@lakewalesfl.gov	<b>Hi Chart</b>	
<b>Website</b>	https://www.lakewalesfl.gov/airport	<b>Lo Chart</b>	L-21D, 24F



Runway	Surface	Length	Width	Lighting		VGSI
				Runway	Approach	
06/24 17/35	Asph Asph	5,400ft 3,860ft	100ft 75ft	MIRL	REIL / REIL	P4L/P4L P2R/P2L

<b>Airport Remarks</b>	See Airport Facility Directory remarks and current NOTAMS. Parachute jumping. Ultralight activity on & in vicinity of airport. Fuel available 24hrs w/ credit card. Clearance delivery available w/ Miami Center (305) 716-1731.
------------------------	--

ATIS	CTAF	UNICOM	GND CON	TOWER	APP CON	CLNC DEL	DEP CON
	122.800	122.800			134.550		134.550

WEATHER 1-800-WX-BRIEF	ASOS / AWOS		Services			
	124.225	863-678-1334	Airframe	NO	Telephone	YES
<b>Fixed Base Operator</b> City of Lake Wales	<b>Telephone</b> 863-678-0080		<b>Electronics</b>	NO	<b>Lodging</b>	YES
			<b>Powerplant</b>	NO	<b>Dining</b>	NO
			<b>Rental Car</b>	YES	<b>Taxi</b>	YES
			<b>FUEL</b>	100LL, Jet A		
			<b>ATTENDED</b> (Month/Day/Hr)	ALL/ALL/0800-1700		



**Lakeland / Polk  
Lakeland Linder International Airport**

**Owner** City of Lakeland  
**Manager** Kris Hallstrand  
**Address** 3900 Don Emerson Dr, Ste 210  
 Lakeland, FL 33811

**Phone** 863-834-3298      **Fax** 863-834-3274  
**E-Mail** kris.hallstrand@lakelandgov.net  
**Website** https://www.flylakeland.com/

**Identifier** LAL  
**Latitude** 27-59.258 N  
**Longitude** 82-01.140 W  
**Elevation** 142 ft  
**From City** 4 Miles SW  
**Sectional** Miami  
**Hi Chart** H-8H  
**Lo Chart** L-21D, 24F



Runway	Surface	Length	Width	Lighting		VGSI
				Runway	Approach	
05/23	Asph	5,000ft	150ft	HIRL		P4L/P4L
08/26	Turf	2,208ft	60ft			N/N
10/28	Asph	8,500ft	150ft	HIRL	ALSF2 /	P4R/P4L

**Airport Remarks** See Airport Facility Directory remarks and current NOTAMS. Extensive bird activity on & in vicinity of airport. RWY 8/26 daytime VFR only with PPR (863) 834-4911. Parachute jumping w/in 5 nm.

ATIS	CTAF	UNICOM	GND CON	TOWER	APP CON	CLNC DEL	DEP CON
118.025		122.950	121.400	124.500	120.650 119.900		120.650 119.900

WEATHER 1-800-WX-BRIEF	ASOS / AWOS		Services				
	118.025	863-834-2030	Airframe	YES	Telephone	YES	
Fixed Base Operator		Telephone		Electronics	YES	Lodging	YES
Shellair Aviation Aero Center		863-647-3911 863-644-4460		Powerplant	YES	Dining	YES
				Rental Car	YES	Taxi	YES
				FUEL	100LL, Jet A		
				ATTENDED (Month/Day/Hr)	ALL/ALL/ALL		

## Lakeland / Polk South Lakeland Airport

**Owner** South Lakeland Airport, LLC  
**Manager** Dacia Hsueh  
**Address** PO Box 641  
 La Conner, WA 98257

**Identifier** X49  
**Latitude** 27-56.001 N  
**Longitude** 82-02.638 W  
**Elevation** 110 ft  
**From City** 1 Miles S  
**Hi Chart** Miami  
**Lo Chart**

**Phone** 408-316-7671 **Fax**  
**E-Mail** dacia@iflyairplanes.com  
**Website**



Runway	Surface	Length	Width	Lighting		VGSI			
				Runway	Approach				
14/32	Turf	1,960ft	115ft			N/N			
<b>Airport Remarks</b>	See Airport Facility Directory remarks and current NOTAMS. Right traffic Rwy 14. PPR required for skydiving, powered parachute, & gyro ops. No night time ops. Turf runways may hold water after rain. Airport is emergency medical evac site. Clearance delivery w/ Tampa (813) 878-2528.								
<b>ATIS</b>	<b>CTAF</b>	<b>UNICOM</b>	<b>GND CON</b>	<b>TOWER</b>	<b>APP CON</b>	<b>CLNC DEL</b>	<b>DEP CON</b>		
122.900									
<b>WEATHER</b> 1-800-WX-BRIEF		<b>ASOS / AWOS</b>			<b>Services</b>				
<b>Fixed Base Operator</b>				<b>Telephone</b>		<b>Airframe</b>	YES	<b>Telephone</b>	YES
						<b>Electronics</b>	NO	<b>Lodging</b>	NO
						<b>Powerplant</b>	YES	<b>Dining</b>	NO
						<b>Rental Car</b>	NO	<b>Taxi</b>	NO
						<b>FUEL</b>			
						<b>ATTENDED</b> (Month/Day/Hr)	UNATNDD//		

## Leesburg / Lake Leesburg International Airport

<b>Owner</b> City of Leesburg	<b>Identifier</b> LEE	
<b>Manager</b> Tracey Dean	<b>Latitude</b> 28-49.373 N	
<b>Address</b> PO Box 490630	<b>Longitude</b> 81-48.505 W	
Leesburg, FL 34749-0630	<b>Elevation</b> 77 ft	
	<b>From City</b> 3 Miles NE	
<b>Phone</b> 352-728-9801	<b>Sectional</b> Jacksonville	<b>Fax</b>
<b>E-Mail</b> tracey.dean@leesburgflorida.gov	<b>Hi Chart</b> H-8H	
<b>Website</b> <a href="https://www.leesburgflorida.gov/my_city/airport/index.php">https://www.leesburgflorida.gov/my_city/airport/index.php</a>	<b>Lo Chart</b> L-21D, 24F	



Runway	Surface	Length	Width	Lighting		VGSI	
				Runway	Approach		
03W/21W	Water	15,000ft	2,000ft				
04/22	Asph	4,957ft	100ft	HIRL		P4L/P4R	
13/31	Asph	6,300ft	100ft	HIRL	REIL / REIL	P4L/P4L	
<b>Airport Remarks</b>	See Airport Facility Directory remarks and current NOTAMS. When ATC closed clearance delivery on GCO or w/ Orlando approach (407) 852-7500. 24hr Self Serve Fuel Available. 03W/21W water runway on Lake Harris with seaplane ramp/dock. Berm 68' feet before RWY 22. Customs user fee facility.						
<b>ATIS</b>	<b>CTAF</b>	<b>UNICOM</b>	<b>GND CON</b>	<b>TOWER</b>	<b>APP CON</b>	<b>CLNC DEL</b>	<b>DEP CON</b>
134.325	119.350	122.725	121.725	119.350	120.225 135.300	120.225	120.225 135.300
<b>WEATHER</b> 1-800-WX-BRIEF	<b>ASOS / AWOS</b>				<b>Services</b>		
	134.325	352-787-1565			<b>Airframe</b> YES	<b>Telephone</b>	YES
<b>Fixed Base Operator</b>		<b>Telephone</b>			<b>Electronics</b> YES	<b>Lodging</b>	NO
Sunair Aviation		352-787-2211			<b>Powerplant</b> YES	<b>Dining</b>	NO
					<b>Rental Car</b> YES	<b>Taxi</b>	YES
					<b>FUEL</b>	100LL, Jet A	
					<b>ATTENDED</b> (Month/Day/Hr)	ALL/ALL/0700-1900	



## Live Oak / Suwannee Suwannee County Airport

**Owner** Suwannee County  
**Manager** John Duhaime  
**Address** 13302 180th Ter  
 Live Oak, FL 32060

**Identifier** 24J  
**Latitude** 30-18.023 N  
**Longitude** 83-01.463 W  
**Elevation** 103 ft  
**From City** 2 Miles W  
**Sectional** Jacksonville  
**Hi Chart**  
**Lo Chart** L-21D, 24G

**Phone** 386-362-4200      **Fax** 386-362-1032  
**E-Mail** johnd@suwcountyfl.gov  
**Website** <https://suwanneecountyfl.gov/airport/>



Runway	Surface	Length	Width	Lighting		VGSI	
				Runway	Approach		
07/25	Asph	4,005ft	75ft	MIRL	REIL / REIL	P2L/P2L	
<b>Airport Remarks</b>	See Airport Facility Directory remarks and current NOTAMS. Right traffic Runway 25. Clearance delivery available w/ JAX center at (904) 845-1592.						
<b>ATIS</b>	<b>CTAF</b>	<b>UNICOM</b>	<b>GND CON</b>	<b>TOWER</b>	<b>APP CON</b>	<b>CLNC DEL</b>	<b>DEP CON</b>
	122.800	122.800			125.375		125.375
<b>WEATHER</b> 1-800-WX-BRIEF	<b>ASOS / AWOS</b>			<b>Services</b>			
	118.225	386-362-1731		<b>Airframe</b>	YES	<b>Telephone</b>	YES
<b>Fixed Base Operator</b>		<b>Telephone</b>		<b>Electronics</b>	YES	<b>Lodging</b>	YES
Suwannee County		386-362-4200		<b>Powerplant</b>	YES	<b>Dining</b>	NO
				<b>Rental Car</b>	YES	<b>Taxi</b>	YES
				<b>FUEL</b>	100LL, Jet A1+		
				<b>ATTENDED</b> (Month/Day/Hr)	ALL/MON-FRI/0800-1700		

**Marathon / Monroe**  
**The Florida Keys Marathon International Airport**

**Owner** Monroe County  
**Manager** Richard Strickland CM  
**Address** 3491 S Roosevelt Blvd  
 Key West, FL 33040

**Identifier** MTH  
**Latitude** 24-43.571 N  
**Longitude** 81-03.082 W  
**Elevation** 5 ft  
**From City** 3 Miles E  
**Section** Miami  
**Hi Chart** H-8I  
**Lo Chart** L-23C

**Phone** 305-809-5210      **Fax**  
**E-Mail** strickland-richard@monroecounty-fl.gov  
**Website** <https://www.monroecounty-fl.gov/109/Florida-Keys-Marathon-International-Airport>



Runway	Surface	Length	Width	Lighting		VGSI
				Runway	Approach	
07/25	Asph	5,008ft	100ft	MIRL	REIL /	P4L/P4L

<b>Airport Remarks</b>	See Airport Facility Directory remarks and current NOTAMS. Extremely noise sensitive area. Noise abatement procedures. Birds on & in vicinity of airport. USCBP user fee facility open Thur-Mon 0900-1730L. USCBP (305) 289-2029. Aircraft wingspan restrictions. Clearance delivery available w/ Miami (305) 716-1731.						
<b>ATIS</b>	<b>CTAF</b>	<b>UNICOM</b>	<b>GND CON</b>	<b>TOWER</b>	<b>APP CON</b>	<b>CLNC DEL</b>	<b>DEP CON</b>
	122.975	122.975			133.500		133.500

<b>ATIS</b>	<b>CTAF</b>	<b>UNICOM</b>	<b>GND CON</b>	<b>TOWER</b>	<b>APP CON</b>	<b>CLNC DEL</b>	<b>DEP CON</b>
	122.975	122.975			133.500		133.500

<b>WEATHER</b>	<b>ASOS / AWOS</b>		<b>Services</b>	
1-800-WX-BRIEF	135.525	305-743-8373	<b>Airframe</b>	<b>Telephone</b>
			YES	YES

<b>Fixed Base Operator</b>		<b>Telephone</b>	<b>Electronics</b>	<b>Lodging</b>
Million Air Jet Center		305-743-1995	NO	YES
Million Air General Aviation		305-743-4222	<b>Powerplant</b>	<b>Dining</b>
			YES	YES
			<b>Rental Car</b>	<b>Taxi</b>
			YES	YES
			<b>FUEL</b>	100LL, Jet A1+
			<b>ATTENDED</b> (Month/Day/Hr)	ALL/ALL/0800-1800

**Marco Island / Collier  
Marco Island Executive Airport**

<b>Owner</b>	Collier County Airport Authority	<b>Identifier</b>	<b>MKY</b>
<b>Manager</b>	Bryant Garrett	<b>Latitude</b>	25-59.703 N
<b>Address</b>	2005 Mainsail Dr Naples, FL 34114	<b>Longitude</b>	81-40.352 W
		<b>Elevation</b>	5 ft
		<b>From City</b>	4 Miles NE
<b>Phone</b>	239-252-8425	<b>Sectional</b>	Miami
	<b>Fax</b>	<b>Hi Chart</b>	H-8I
<b>E-Mail</b>	bryant.garrett@colliercountyfl.gov	<b>Lo Chart</b>	L-23B, 21D
<b>Website</b>	https://www.colliercountyfl.gov/government/transportation-management-services/airport-authority/marco-island-executive-airpor		



Runway	Surface	Length	Width	Lighting		VGSI		
				Runway	Approach			
17/35	Asph	5,000ft	100ft	MIRL	REIL / REIL	P4L/P4L		
<b>Airport Remarks</b>	See Airport Facility Directory remarks and current NOTAMS. Right traffic Rwy 35. For FBO services after hrs (239) 394-3355. Numerous birds/wildlife and banner towing on and in vicinity of airport. Noise abatement procedures. Calm wind Rwy 35 for arrivals & 17 for departures 2200-0700. Clearance delivery available w/ Ft Myers (239) 416-1026 or Miami (305) 716-1731.							
<b>ATIS</b>	<b>CTAF</b>	<b>UNICOM</b>	<b>GND CON</b>	<b>TOWER</b>	<b>APP CON</b>	<b>CLNC DEL</b>	<b>DEP CON</b>	
	122.700	122.700			124.125 134.750	120.800	124.125 134.750	
<b>WEATHER</b> 1-800-WX-BRIEF	<b>ASOS / AWOS</b>				<b>Services</b>			
	120.075	239-394-8187			<b>Airframe</b>	<b>YES</b>	<b>Telephone</b>	<b>YES</b>
<b>Fixed Base Operator</b>	<b>Telephone</b>				<b>Electronics</b>	<b>NO</b>	<b>Lodging</b>	<b>NO</b>
Marco Island Executive Airport	239-252-1059				<b>Powerplant</b>	<b>YES</b>	<b>Dining</b>	<b>NO</b>
					<b>Rental Car</b>	<b>YES</b>	<b>Taxi</b>	<b>YES</b>
					<b>FUEL</b>	100LL, Jet A		
					<b>ATTENDED</b> (Month/Day/Hr)	ALL/ALL/0700-1900 ALL/ALL/ON-CALL		



**Marianna / Jackson  
Marianna Municipal Airport**

**Owner** Marianna Municipal Airport Development Authority  
**Manager** Clay Wells  
**Address** 2895 Jefferson St  
 Marianna, FL 32446

**Phone** 850-482-4129      **Fax**  
**E-Mail** cwells@mariannafly.city  
**Website** <https://www.cityofmarianna.com/airport>

**Identifier** MAI  
**Latitude** 30-50.293 N  
**Longitude** 85-10.933 W  
**Elevation** 110 ft  
**From City** 4 Miles NE  
**Sectional** New Orleans  
**Hi Chart**  
**Lo Chart** L-21C, 22I



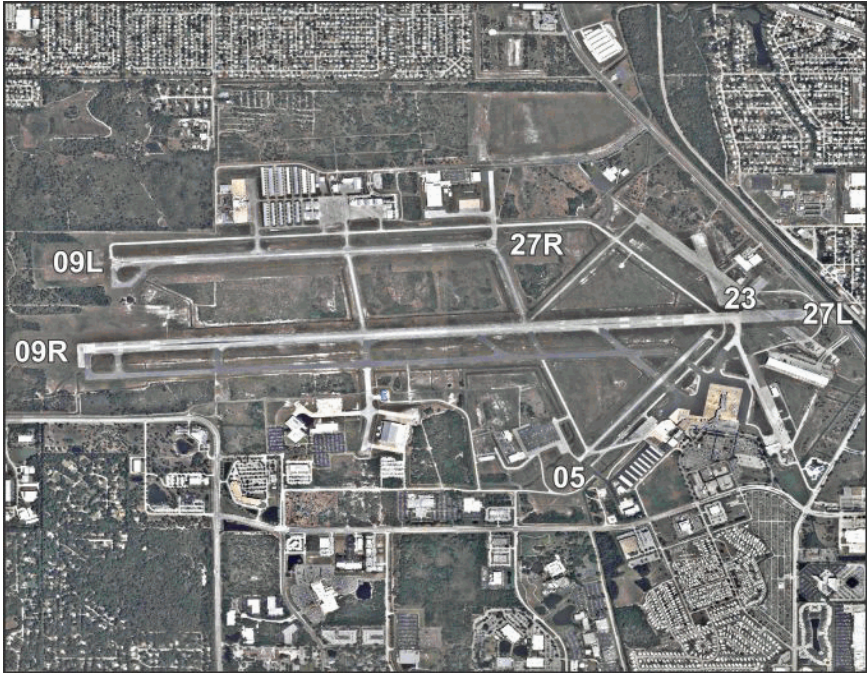
Runway	Surface	Length	Width	Lighting		VGSI		
				Runway	Approach			
08/26 18/36	Asph Asph	4,763ft 6,001ft	100ft 100ft	MIRL		N/N P4L/P4L		
<b>Airport Remarks</b>	See Airport Facility Directory remarks and current NOTAMS. Military performing special helicopter operations on & in vicinity of airport. Runway 8/26 in poor condition and has a rough ride. For services after hours call (850) 898-1328. For clearance delivery Cairns approach (334) 255-8402 or Jacksonville approach (904) 845-1592.							
<b>ATIS</b>	<b>CTAF</b>	<b>UNICOM</b>	<b>GND CON</b>	<b>TOWER</b>	<b>APP CON</b>	<b>CLNC DEL</b>	<b>DEP CON</b>	
	123.000	123.000			133.750 134.300		133.750 134.300	
<b>WEATHER</b> 1-800-WX-BRIEF	<b>ASOS / AWOS</b>				<b>Services</b>			
	133.525	850-482-6082			<b>Airframe</b>	YES	<b>Telephone</b>	YES
<b>Fixed Base Operator</b>			<b>Telephone</b>		<b>Electronics</b>	NO	<b>Lodging</b>	YES
City of Marianna Municipal Airport			850-482-2281		<b>Powerplant</b>	YES	<b>Dining</b>	NO
					<b>Rental Car</b>	YES	<b>Taxi</b>	YES
					<b>FUEL</b>	100LL, Jet A, Jet A1+		
					<b>ATTENDED</b> (Month/Day/Hr)	ALL/MON-FRI/0800-1700		

**Melbourne / Brevard  
Melbourne Orlando International Airport**

**Owner** Melbourne Airport Authority  
**Manager** Greg Donovan AAE  
**Address** 1 Air Terminal Pkwy, Ste 220  
 Melbourne, FL 32901

**Identifier** **MLB**  
**Latitude** 28-06.165 N  
**Longitude** 80-38.715 W  
**Elevation** 33 ft  
**From City** 2 Miles NW  
**Sectional** Jacksonville  
**Hi Chart** H-8I  
**Lo Chart** L-24F

**Phone** 321-723-6227 x123      **Fax** 321-723-1194  
**E-Mail** gdonovan@mlbair.com  
**Website** https://www.mlbair.com/



Runway	Surface	Length	Width	Lighting		VGSI
				Runway	Approach	
05/23	Asph	3,001ft	75ft	MIRL		P2L/P2L
09L/27R	Asph	6,000ft	150ft	MIRL		P4L/P4L
09R/27L	Asph	10,181ft	150ft	HIRL	MALSRS / REIL	P4L/P4L

**Airport Remarks** See Airport Facility Directory remarks and current NOTAMS. Customs user fee airport. Touch & go ops restricted after 2100L or 2 hours after sunset, whichever is later. PPR for military air crews to use Northrop Grumman ramp.

ATIS	CTAF	UNICOM	GND CON	TOWER	APP CON	CLNC DEL	DEP CON
132.550	118.200	122.950	121.900	118.200 124.050	132.650	121.900 132.650	132.650

WEATHER 1-800-WX-BRIEF	ASOS / AWOS		Services				
	132.550	321-951-7575	Airframe	YES	Telephone	YES	
Fixed Base Operator		Telephone		Electronics	YES	Lodging	YES
FIT Aviation, LLC Sheltair Aviation MLB		321-674-6501 321-956-8695		Powerplant	YES	Dining	YES
				Rental Car	YES	Taxi	YES
				FUEL	100LL, Jet A		
				ATTENDED (Month/Day/Hr)	ALL/ALL/ALL		

## Merritt Island / Brevard Merritt Island Airport

<b>Owner</b>	Titusville-Cocoa Airport District	<b>Identifier</b>	<b>COI</b>
<b>Manager</b>	Justin Hopman ACE	<b>Latitude</b>	28-20.495 N
<b>Address</b>	51 Bristow Way Titusville, FL 32780	<b>Longitude</b>	80-41.130 W
		<b>Elevation</b>	6 ft
		<b>From City</b>	
<b>Phone</b>	321-267-8780	<b>Sectional</b>	Jacksonville
<b>E-Mail</b>	jhopman@flyspacecoast.org	<b>Hi Chart</b>	
<b>Website</b>	<a href="https://flyspacecoast.org/merritt-island-airport-coi/">https://flyspacecoast.org/merritt-island-airport-coi/</a>	<b>Lo Chart</b>	L-24F
	<b>Fax</b> 321-383-4284		



Runway	Surface	Length	Width	Lighting		VGSI		
				Runway	Approach			
11/29	Asph	3,601ft	75ft	MIRL		P2L/P2L		
<b>Airport Remarks</b>	See Airport Facility Directory remarks and current NOTAMS. Banner towing in vicinity of airport. 24-hour helicopter ops SW ramp. Patrick AFB in close proximity. Noise abatement procedures. Clearance delivery available w/ Orlando approach at (407) 852-7500.							
<b>ATIS</b>	<b>CTAF</b>	<b>UNICOM</b>	<b>GND CON</b>	<b>TOWER</b>	<b>APP CON</b>	<b>CLNC DEL</b>	<b>DEP CON</b>	
	122.975	122.975			134.950		134.950	
<b>WEATHER</b>	<b>ASOS / AWOS</b>				<b>Services</b>			
1-800-WX-BRIEF	119.025	321-986-8864			<b>Airframe</b>	YES	<b>Telephone</b>	YES
<b>Fixed Base Operator</b>		<b>Telephone</b>		<b>Electronics</b>		YES	<b>Lodging</b>	YES
Space Coast Aviation		321-453-2222		<b>Powerplant</b>		YES	<b>Dining</b>	YES
				<b>Rental Car</b>		YES	<b>Taxi</b>	YES
				<b>FUEL</b>		100LL, Jet A		
				<b>ATTENDED</b> (Month/Day/Hr)		ALL/ALL/0800-2000		



**Miami / Miami-Dade  
Dade-Collier Training and Transition Airport**

**Owner** Miami-Dade County  
**Manager** Heidi L. Anthony IAP, C.M.  
**Address** 5600 NW 36th St  
 Miami, FL 33166

**Phone** 786-582-4620                      **Fax**  
**E-Mail** hanthony@flymia.com  
**Website** [https://www.miami-airport.com/dade\\_collier.asp](https://www.miami-airport.com/dade_collier.asp)

**Identifier** TNT  
**Latitude** 25-51.708 N  
**Longitude** 80-53.820 W  
**Elevation** 13 ft  
**From City** 36 Miles W  
**Sectional** Miami  
**Hi Chart** H-8I  
**Lo Chart** L-23C



Runway	Surface	Length	Width	Lighting		VGSI
				Runway	Approach	
09/27	Asph	10,499ft	150ft	HIRL		N/N

<b>Airport Remarks</b>						
See Airport Facility Directory remarks and current NOTAMS. Right traffic Rwy 27. Wildlife on & in vicinity of airport. Be alert to low flying National Park Service aircraft all quadrants. Airport closed to public except by PPR w/ Aviation Dept (305) 869-1660. PPR for nighttime ops. Clearance delivery available w/ Miami approach (305) 869-5432.						

ATIS	CTAF	UNICOM	GND CON	TOWER	APP CON	CLNC DEL	DEP CON
	123.000	123.000			128.600		128.600

WEATHER 1-800-WX-BRIEF	ASOS / AWOS		Services			
	119.075	239-695-9198	Airframe	NO	Telephone	YES
<b>Fixed Base Operator</b>	<b>Telephone</b>		<b>Electronics</b>	NO	<b>Lodging</b>	NO
			<b>Powerplant</b>	NO	<b>Dining</b>	NO
			<b>Rental Car</b>	NO	<b>Taxi</b>	NO
			<b>FUEL</b>			
			<b>ATTENDED</b> (Month/Day/Hr)	ALL/ALL/0830-1730		

## Miami / Miami-Dade Miami Executive Airport

<b>Owner</b> Miami-Dade County	<b>Identifier</b> TMB	
<b>Manager</b> Heidi L. Anthony IAP, C.M.	<b>Latitude</b> 25-38.854 N	
<b>Address</b> 5600 NW 36th St Miami, FL 33166	<b>Longitude</b> 80-25.993 W	
	<b>Elevation</b> 8 ft	
<b>Phone</b> 786-582-4620	<b>From City</b> 13 Miles SW	
	<b>Miami</b>	
<b>E-Mail</b> hanthony@flymia.com	<b>Hi Chart</b> H-8I	
<b>Website</b> <a href="https://www.miami-airport.com/kendall_tamiami.asp">https://www.miami-airport.com/kendall_tamiami.asp</a>	<b>Lo Chart</b> L-23C, A	
	<b>Fax</b>	



Runway	Surface	Length	Width	Lighting		VGSI
				Runway	Approach	
09L/27R	Asph	5,003ft	150ft	MIRL		P4L/P2L
09R/27L	Asph	6,000ft	150ft	HIRL	MALS R /	P4R/P4L
13/31	Asph	3,801ft	150ft	MIRL	REIL /	P4L/N

<b>Airport Remarks</b>	See Airport Facility Directory remarks and current NOTAMS. Right traffic Rws 09R & 27R. Birds on & in vicinity of airport. Ag aircraft operating in vicinity of airport. Noise abatement procedures in effect. Flight training limited to weekdays 1200-0400Z. If, FSS unavailable, clearance delivery available w/ Miami (305) 869-5432.
------------------------	---

ATIS	CTAF	UNICOM	GND CON	TOWER	APP CON	CLNC DEL	DEP CON
124.000	118.900		121.700	118.900 124.900	125.500	133.000	125.500

WEATHER 1-800-WX-BRIEF	ASOS / AWOS		Services			
	124.000	305-235-1332	Airframe	YES	Telephone	YES
<b>Fixed Base Operator</b>  Air Sal International Flight Center Reliance Aviation Miami, LLC Signature Flight Support Advanced Aircraft Center	<b>Telephone</b>  305-251-1982 305-238-8122 305-233-0310 305-871-3105 305-259-8291		<b>Electronics</b>	YES	<b>Lodging</b>	YES
			<b>Powerplant</b>	YES	<b>Dining</b>	NO
			<b>Rental Car</b>	YES	<b>Taxi</b>	YES
			<b>FUEL</b>	100LL, Jet A		
			<b>ATTENDED</b> (Month/Day/Hr)	ALL/ALL/ALL		

**Miami / Miami-Dade  
Miami International Airport**

**Owner** Miami-Dade County  
**Manager** Ken Pyatt  
**Address** PO Box 025504  
 Miami, FL 33102-5504

**Identifier** MIA  
**Latitude** 25-47.722 N  
**Longitude** 80-17.407 W  
**Elevation** 9.3 ft  
**From City** 8 Miles NW  
**Miami**  
**Hi Chart** H-8I  
**Lo Chart** L-23C, A

**Phone** 305-876-7129      **Fax** 305-876-0948  
**E-Mail** kpyatt@flymia.com  
**Website** <https://www.miami-airport.com/>



Runway	Surface	Length	Width	Lighting		VGSI
				Runway	Approach	
08L/26R	Asph	8,600ft	150ft	HIRL	REIL / REIL	P4L/P4L
08R/26L	Asph	10,506ft	200ft	HIRL	MALSR / MALSF	P4L/P4L
09/27	Asph	13,016ft	150ft	HIRL	MALSR / MALSR	P4L/P4L
12/30	Asph	9,360ft	150ft	HIRL	MALSR / MALS	P4R/P4L

**Airport Remarks** See Airport Facility Directory remarks and current NOTAMS. Right traffic Rws 09 & 26L. Birds on & in vicinity of airport. Landing Fee. No intersection departures w/o PPR. PPR 3 hours prior for arrivals on the GA center ramp. PPR for military traffic. Noise abatement procedures. ASDE-X in use, operate transponders w/ altitude reporting.


ATIS	CTAF	UNICOM	GND CON	TOWER	APP CON	CLNC DEL	DEP CON
119.150		123.000	121.800	118.300	124.850	135.350	119.450
133.675			127.500	123.900	120.500		125.500

WEATHER 1-800-WX-BRIEF	ASOS / AWOS		Services				
	119.150	305-870-0235	Airframe	YES	Telephone	YES	
Fixed Base Operator		Telephone		Electronics	YES	Lodging	YES
Signature Flight Support		305-874-1477		Powerplant	YES	Dining	YES
				Rental Car	YES	Taxi	YES
				FUEL	100,100LL, Jet A		
ATTENDED (Month/Day/Hr)		ALL/ALL/ALL					



## Miami / Miami-Dade Miami Seaplane Base

<b>Owner</b> Chalks Airline, Inc <b>Manager</b> Ignacio J Vega-Penichet <b>Address</b> 1000 MacArthur Cswy Miami, FL 33132	<b>Phone</b> 305-801-0866 <b>Fax</b> 305-577-4404 <b>E-Mail</b> info@miamiseaplanebase.com <b>Website</b> https://www.miamiseaplanebase.com/	<b>Identifier</b> X44 <b>Latitude</b> 25-46.700 N <b>Longitude</b> 80-10.217 W <b>Elevation</b> 0 ft <b>From City</b> 2 Miles E <b>Miami</b> <b>Hi Chart</b> <b>Lo Chart</b>
---	--	---



Runway	Surface	Length	Width	Lighting		VGSI	
				Runway	Approach		
12W/30W	Water	15,000ft	600ft				
<b>Airport Remarks</b>	See Airport Facility Directory remarks and current NOTAMS. VFR only. Numerous watercraft and large passenger vessels in area. All terminal facilities private use. Large towers/buildings 3/4 mile west of base. Clearance delivery available w/ Miami approach (305) 869-5432.						
<b>ATIS</b>	<b>CTAF</b>	<b>UNICOM</b>	<b>GND CON</b>	<b>TOWER</b>	<b>APP CON</b>	<b>CLNC DEL</b>	<b>DEP CON</b>
	123.025	122.800					
<b>WEATHER</b> 1-800-WX-BRIEF	<b>ASOS / AWOS</b>			<b>Services</b>			
<b>Fixed Base Operator</b>	<b>Telephone</b>		<b>Airframe</b>	NO	<b>Telephone</b>	YES	
			<b>Electronics</b>	NO	<b>Lodging</b>	YES	
			<b>Powerplant</b>	NO	<b>Dining</b>	YES	
			<b>Rental Car</b>	NO	<b>Taxi</b>	YES	
<b>FUEL</b>							
<b>ATTENDED</b> (Month/Day/Hr)			ALL/ALL/DALGT				

## Miami / Miami-Dade Miami-Opa Locka Executive Airport

**Owner** Miami-Dade County  
**Manager** Jonathan Spicer  
**Address** 12800 SW 145th Av, Bldg 507  
 Miami, FL 33186

**Identifier** OPF  
**Latitude** 25-54.445 N  
**Longitude** 80-16.693 W  
**Elevation** 8 ft  
**From City** 10 Miles N  
**Sectional** Miami  
**Hi Chart** H-8I  
**Lo Chart** L-23C, A

**Phone** 305-869-1702                      **Fax** 305-869-1780  
**E-Mail** jspicer@flymia.com  
**Website** <https://www.miami-airport.com/opalocka.asp>



Runway	Surface	Length	Width	Lighting		VGSI
				Runway	Approach	
09L/27R	Asph	8,002ft	150ft	HIRL	MALS R / MALS	V4L/V4L
09R/27L	Asph	4,309ft	100ft	MIRL		V4L/P4L
12/30	Asph	6,800ft	150ft	HIRL	MALS R /	P4L/P4L

**Airport Remarks** See Airport Facility Directory remarks and current NOTAMS. Right traffic Rwy's 09R & 27R. Birds in vicinity of airport. Mandatory traffic patterns for helo & fixed wing traffic. Noise abatement procedures & nightly closures. Banner towing in vicinity of airport. Wingspan restrictions TWY's N8 P, R, & T. When ATCT closed RWY 09L/27R is PPR call (305) 869-1660.

ATIS	CTAF	UNICOM	GND CON	TOWER	APP CON	CLNC DEL	DEP CON
125.900	134.675		120.025	134.675	128.600	119.200 119.450	128.600

WEATHER 1-800-WX-BRIEF	ASOS / AWOS		Services			
	125.900	305-681-4063	Airframe	Telephone	YES	
<b>Fixed Base Operator</b> Fontainebleau Aviation Signature Flight Support Atlantic Aviation Embassair	<b>Telephone</b> 305-685-4646 305-687-8410 305-455-2295 305-677-3696		<b>Electronics</b>	YES	<b>Lodging</b>	YES
			<b>Powerplant</b>	YES	<b>Dining</b>	NO
			<b>Rental Car</b>	YES	<b>Taxi</b>	YES
			<b>FUEL</b>	100LL, Jet A		
<b>ATTENDED</b> (Month/Day/Hr)			ALL/ALL/ALL			

**Milton / Santa Rosa  
Peter Prince Field**

**Owner** Santa Rosa County  
**Manager** Jared Lowe  
**Address** 6495 Caroline St, Ste M  
 Milton, FL 32570

**Identifier** 2R4  
**Latitude** 30-38.257 N  
**Longitude** 86-59.619 W  
**Elevation** 82 ft  
**From City** 3 Miles E  
**Sectional** New Orleans  
**Hi Chart**  
**Lo Chart** L-21C, 22H

**Phone** 850-983-1877 **Fax** 850-983-1856  
**E-Mail** jaredl@santarosa.fl.gov  
**Website** <https://www.santarosa.fl.gov/202/Airport--Peter-Prince>



Runway	Surface	Length	Width	Lighting		VGSI
				Runway	Approach	
18/36	Asph	3,703ft	75ft	MIRL	REIL / REIL	P2L/P2L

<b>Airport Remarks</b>	See Airport Facility Directory remarks and current NOTAMS. Right traffic Rwy 18. Intensive military flight training in vicinity of airport. Automated UNICOM. GCO available on 121.725. Limited parking on west ramp for transient aircraft. If GCO unavailable: Jacksonville for clearance delivery at (904) 845-1592.						
<b>ATIS</b>	<b>CTAF</b>	<b>UNICOM</b>	<b>GND CON</b>	<b>TOWER</b>	<b>APP CON</b>	<b>CLNC DEL</b>	<b>DEP CON</b>
	122.975	122.975			124.850		124.850

<b>WEATHER</b>	<b>ASOS / AWOS</b>				<b>Services</b>		
1-800-WX-BRIEF					<b>Airframe</b>	YES	<b>Telephone</b>
<b>Fixed Base Operator</b>			<b>Telephone</b>		<b>Electronics</b>	YES	<b>Lodging</b>
					<b>Powerplant</b>	YES	<b>Dining</b>
					<b>Rental Car</b>	YES	<b>Taxi</b>
					<b>FUEL</b>	100LL, Jet A1+	
					<b>ATTENDED</b> (Month/Day/Hr)	ALL/ALL/0700-DUSK	

AMS Flight School	850-554-0280
Peter Prince Aviation Center	850-983-9363



## Naples / Collier Naples Municipal Airport

**Owner** City of Naples Airport Authority  
**Manager** Christopher Rozansky CM  
**Address** 160 Aviation Dr N  
 Naples, FL 34104-4084

**Phone** 239-643-0733      **Fax**  
**E-Mail** crozansky@flynaples.com  
**Website** https://flynaples.com/

**Identifier** APF  
**Latitude** 26-09.146 N  
**Longitude** 81-46.538 W  
**Elevation** 8.2 ft  
**From City** 2 Miles NE  
**Section** Miami  
**Hi Chart** H-8H  
**Lo Chart** L-21D, 23B



Runway	Surface	Length	Width	Lighting		VGSI	
				Runway	Approach		
05/23	Asph	6,600ft	150ft	MIRL	REIL / REIL	P4R/P4L	
14/32	Asph	5,001ft	100ft	MIRL	REIL / REIL	P4L/P4L	
NE/SW	Turf	1,850ft	100ft			N/N	
<b>Airport Remarks</b>	See Airport Facility Directory remarks and current NOTAMS. Right traffic Rwys 05 & 14. Use of turf Rwy SW/NE requires signed LOA. Noise sensitive area all quadrants. Noise abatement procedures. Calm winds Rwy 05 for departures & 23 for arrivals. US CBP user fee facility. Clearance delivery available w/ Ft. Myers at (239) 416-1026 or Miami center (305) 716-1731.						
<b>ATIS</b>	<b>CTAF</b>	<b>UNICOM</b>	<b>GND CON</b>	<b>TOWER</b>	<b>APP CON</b>	<b>CLNC DEL</b>	<b>DEP CON</b>
134.225	128.500	128.825	121.600	128.500	124.125 134.750	118.000 124.125	124.125 134.750
<b>WEATHER</b> 1-800-WX-BRIEF	<b>ASOS / AWOS</b>				<b>Services</b>		
	134.225	239-643-9886			<b>Airframe</b> YES	<b>Telephone</b>	YES
<b>Fixed Base Operator</b>		<b>Telephone</b>			<b>Electronics</b> YES	<b>Lodging</b>	YES
Naples Aviation		239-643-0404			<b>Powerplant</b> YES	<b>Dining</b>	NO
Naples Jet Center		239-649-7900			<b>Rental Car</b> YES	<b>Taxi</b>	YES
					<b>FUEL</b>	100LL, Jet A, Mogas	
					<b>ATTENDED</b> (Month/Day/Hr)	ALL/ALL/0600-2200	

**Navarre / Santa Rosa  
Fort Walton Beach Airport**

**Owner** Boomer Aviation, Inc  
**Manager** John Williams  
**Address** PO Box 1075  
 Fort Walton Beach, FL 32549-1075

**Identifier** 1J9  
**Latitude** 30-24.394 N  
**Longitude** 86-49.748 W  
**Elevation** 22 ft  
**From City** 2 Miles E  
**Sectional** New Orleans  
**Hi Chart**  
**Lo Chart**

**Phone** 850-244-1313      **Fax** 850-342-3366  
**E-Mail** sandywilliams@boomeraviation.com  
**Website**



Runway	Surface	Length	Width	Lighting		VGSI
				Runway	Approach	
18/36	Turf	1,878ft	60ft			N/N

<b>Airport Remarks</b>	See Airport Facility Directory remarks and current NOTAMS. VFR only. All takeoffs Runway 18; All landings Runway 36. No helicopter operations weighing greater than 2500 lbs. Contact Eglin approach for clearance delivery (850) 882-9152 or (850) 882-9151.
------------------------	---

ATIS	CTAF	UNICOM	GND CON	TOWER	APP CON	CLNC DEL	DEP CON
	122.700	122.700					

WEATHER 1-800-WX-BRIEF	ASOS / AWOS		Services				
	Fixed Base Operator	Telephone	Airframe	NO	Telephone	NO	Lodging
Electronics			NO	Dining	NO	Taxi	YES
Powerplant			NO				
Rental Car			NO				
FUEL							
ATTENDED (Month/Day/Hr)		ALL/ALL/1000-DUSK					

**New Smyrna Beach / Volusia  
Massey Ranch Airpark**

**Owner** Massey Ranch Airpark, Inc.  
**Manager** Dorian Massey  
**Address** 635 Airpark Rd  
 Edgewater, FL 32132

**Identifier** X50  
**Latitude** 28-58.735 N  
**Longitude** 80-55.487 W  
**Elevation** 12 ft  
**From City** 3 Miles S  
**Sectional** Jacksonville  
**Hi Chart**  
**Lo Chart** L-24F

**Phone** 386-689-8246 **Fax**  
**E-Mail** dorianmassey@gmail.com  
**Website** <https://www.masseyproperties.com/Massey-Ranch-Airpark-6-1.html>



Runway	Surface	Length	Width	Lighting		VGSI
				Runway	Approach	
18/36	Asph	4,270ft	60ft	LIRL		N/N

<b>Airport Remarks</b>	See Airport Facility Directory remarks and current NOTAMS. Glider, banner towing, aerobatics & parachuting activity on & in vicinity of airport. Clearance delivery available w/ DAB approach (386) 226-3939.					
------------------------	---	--	--	--	--	--

ATIS	CTAF	UNICOM	GND CON	TOWER	APP CON	CLNC DEL	DEP CON
	122.700	122.700			125.350		125.350

WEATHER 1-800-WX-BRIEF	ASOS / AWOS		Services			
			Airframe	YES	Telephone	YES
Fixed Base Operator Airpark Aviation Center, Inc	Telephone 386-427-7708		Electronics	YES	Lodging	NO
			Powerplant	YES	Dining	NO
			Rental Car	YES	Taxi	YES
			FUEL	100LL, Jet A		
ATTENDED (Month/Day/Hr)	ALL/MON-FRI/0900-1700 ALL/SAT-SUN/IREG					



**New Smyrna Beach / Volusia  
New Smyrna Beach Municipal Airport**

**Owner** City of New Smyrna Beach  
**Manager** Arvin Weese  
**Address** 602 Skyline Dr  
 New Smyrna Beach, FL 32168

**Identifier** EVB  
**Latitude** 29-03.342 N  
**Longitude** 80-56.935 W  
**Elevation** 12 ft  
**From City** 3 Miles NW  
**Sectional** Jacksonville  
**Hi Chart** H-8H  
**Lo Chart** L-24F

**Phone** 386-410-2680 **Fax**  
**E-Mail** aweese@cityofnsb.com  
**Website** www.nsbairport.com



Runway	Surface	Length	Width	Lighting		VGSI
				Runway	Approach	
02/20	Asph	4,000ft	100ft			N/N
07/25	Asph	5,000ft	75ft	MIRL		P4L/P4L
11/29	Asph	4,319ft	75ft	MIRL		P4L/P4L

**Airport Remarks** See Airport Facility Directory remarks and current NOTAMS. Airport closed for ultralights except w/ prior permission. Birds on & in vicinity of airport. Noise abatement procedures. Clearance delivery available w/ DAB approach at (386) 226-3939 when ATCT closed.

ATIS	CTAF	UNICOM	GND CON	TOWER	APP CON	CLNC DEL	DEP CON
124.625	119.675	122.950	121.325	119.675	125.350		125.350

WEATHER 1-800-WX-BRIEF	ASOS / AWOS		Services			
	124.625	386-409-4705	Airframe	YES	Telephone	YES
Fixed Base Operator		Telephone	Electronics	YES	Lodging	YES
Epic Aviation Flight Academy AirGate Aviation Inc City of New Smyrna Beach		386-409-5583 386-478-0600 386-410-2680	Powerplant	YES	Dining	YES
			Rental Car	YES	Taxi	YES
			FUEL	100LL, Jet A		
			ATTENDED (Month/Day/Hr)	ALL/ALL/0700-2200		

**Ocala / Marion  
Ocala International-Jim Taylor Field**

**Owner** City of Ocala  
**Manager** Matthew Grow  
**Address** 750 SW 60th Av  
 Ocala, FL 34474-1270

**Identifier** OCF  
**Latitude** 29-10.313 N  
**Longitude** 82-13.447 W  
**Elevation** 89.7 ft  
**From City** 4 Miles W  
**Sectional** Jacksonville  
**Hi Chart** H-8H  
**Lo Chart** L-21D, 24F

**Phone** 352-629-8377                      **Fax** 352-861-2227  
**E-Mail** mgrow@ocalafl.org  
**Website** <https://www.ocalafl.org/government/city-departments-i-z/ocala-international-airport>



Runway	Surface	Length	Width	Lighting		VGSI
				Runway	Approach	
08/26 18/36	Asph Asph	3,009ft 7,467ft	50ft 150ft	HIRL	/ MALS R	N/N P4L/P4L

**Airport Remarks** See Airport Facility Directory remarks and current NOTAMS. Runway 36 designated calm wind runway. Customs service unavailable. Noise abatement procedures Runway 18. FBO after hours (352) 682-3911. Clearance delivery available w/ Jacksonville approach (904) 741-0284.

ATIS	CTAF	UNICOM	GND CON	TOWER	APP CON	CLNC DEL	DEP CON
128.125	119.250		121.400	119.250	118.600		118.600

WEATHER 1-800-WX-BRIEF	ASOS / AWOS		Services			
	128.125	352-237-8525	Airframe	YES	Telephone	YES
Fixed Base Operator		Telephone	Electronics	YES	Lodging	NO
Sheltair		352-237-3444	Powerplant	YES	Dining	YES
			Rental Car	YES	Taxi	YES
			FUEL	100LL, Jet A1+		
			ATTENDED (Month/Day/Hr)	ALL/ALL/0600-2100		

**Okeechobee / Okeechobee  
Okeechobee County Airport**

**Owner** Okeechobee County  
**Manager** Chris Georges  
**Address** 2800 NW 20th Trl  
 Okeechobee, FL 34972

**Identifier** OBE  
**Latitude** 27-15.995 N  
**Longitude** 80-51.023 W  
**Elevation** 33.4 ft  
**From City** 3 Miles NW  
**Sectional** Miami  
**Hi Chart** H-8I  
**Lo Chart** L-23C

**Phone** 863-467-5505      **Fax** 863-467-3838  
**E-Mail** cgeorges@okeechobeecountyfl.gov  
**Website** <https://www.co.okeechobee.fl.us/departments/airport-industrial-park>



Runway	Surface	Length	Width	Lighting		VGSI
				Runway	Approach	
05/23 14/32	Asph Asph	5,000ft 4,001ft	100ft 75ft	MIRL	REIL / REIL	P4L/P4L P4L/P4L

**Airport Remarks** See Airport Facility Directory remarks and current NOTAMS. Ultralight activity on and in vicinity of airport. Birds and cranes in vicinity of airport. Non powered flight activity prohibited within traffic pattern. Runway 05 calm wind runway. Call (863) 634-1474 for services after hours. Clearance delivery available w/ Miami Center (305) 716-1731.

ATIS	CTAF	UNICOM	GND CON	TOWER	APP CON	CLNC DEL	DEP CON
	123.000	123.000			132.250		132.250

WEATHER 1-800-WX-BRIEF	ASOS / AWOS		Telephone	Services		
	118.675	863-467-1148		Airframe	YES	Telephone
Fixed Base Operator Okeechobee County Airport	Telephone 863-467-5505		Electronics	NO	Lodging	YES
			Powerplant	NO	Dining	YES
			Rental Car	NO	Taxi	YES
			FUEL	100LL, Jet A		
ATTENDED (Month/Day/Hr)	ALL/ALL/0800-1700					



## Orlando / Orange Executive Airport

<b>Owner</b>	Greater Orlando Aviation Authority	<b>Identifier</b>	ORL
<b>Manager</b>	Judith-Ann Jarrette AAE, ACE	<b>Latitude</b>	28-32.728 N
<b>Address</b>	365 Rickenbacker Dr Orlando, FL 32803-5169	<b>Longitude</b>	81-19.976 W
		<b>Elevation</b>	113 ft
<b>Phone</b>	407-825-1683	<b>From City</b>	3 Miles E
	<b>Fax</b> 407-825-3313	<b>Sectional</b>	Jacksonville
<b>E-Mail</b>	judith-ann.jarrette@goaa.org	<b>Hi Chart</b>	H-8H
<b>Website</b>	https://www.orlando.gov/Parking-Transportation/Public-Transit/ Orlando-Executive-Airport	<b>Lo Chart</b>	L-21D, 24F



Runway	Surface	Length	Width	Lighting		VGSI	
				Runway	Approach		
07/25 13/31	Asph Asph	6,004ft 4,625ft	150ft 100ft	HIRL HIRL	MALSR / REIL / REIL	P2L/P4R P2L/P2L	
<b>Airport Remarks</b>	See Airport Facility Directory remarks and current NOTAMS. Right traffic Rwy 25 & 31. Banner towing ops S Runway 07/25. Birds in vicinity of airport. Noise abatement procedures. Weight restrictions. CBP office located on site PPR (407) 825-5102. When ATCT closed clearance delivery w/ Orlando (407) 852-7500.						
<b>ATIS</b>	<b>CTAF</b>	<b>UNICOM</b>	<b>GND CON</b>	<b>TOWER</b>	<b>APP CON</b>	<b>CLNC DEL</b>	<b>DEP CON</b>
127.250	118.700	122.950	121.400	118.700	124.800 120.150	128.450	135.300 119.775
<b>WEATHER</b> 1-800-WX-BRIEF	<b>ASOS / AWOS</b>			<b>Services</b>			
	127.250	407-658-6753		<b>Airframe</b>	YES	<b>Telephone</b>	YES
<b>Fixed Base Operator</b>			<b>Telephone</b>	<b>Electronics</b>	YES	<b>Lodging</b>	YES
Sheltair Aviation Atlantic			407-392-0440 407-894-7331	<b>Powerplant</b>	YES	<b>Dining</b>	YES
				<b>Rental Car</b>	YES	<b>Taxi</b>	YES
<b>FUEL</b>					100,100LL, Jet A		
<b>ATTENDED</b> (Month/Day/Hr)					ALL/ALL/ALL		

**Orlando / Osceola  
Kissimmee Gateway Airport**

**Owner** City of Kissimmee  
**Manager** Shaun Germolus AAE  
**Address** 401 Dyer Blvd  
 Kissimmee, FL 34741

**Phone** 407-518-2516      **Fax** 407-847-8399  
**E-Mail** shaun.germolus@kissimmee.gov  
**Website** https://www.flykissimmee.com/

**Identifier** ISM  
**Latitude** 28-17.388 N  
**Longitude** 81-26.225 W  
**Elevation** 82.1 ft  
**From City** 16 Miles SW  
 Jacksonville  
**Hi Chart** H-8H  
**Lo Chart** L-21D, 24F



Runway	Surface	Length	Width	Lighting		VGSI
				Runway	Approach	

06/24	Asph	5,001ft	100ft	MIRL	REIL / REIL	P4L/P4L
15/33	Asph	6,001ft	100ft	MIRL	MALSF / REIL	P4L/P4L

**Airport Remarks** See Airport Facility Directory remarks and current NOTAMS. Right traffic Rwy 06 & 15. Ultralight aircraft ops require prior permission. Noise sensitive area 1/2 mile N of approach end Runway 24. Noise abatement procedures. No helicopter run on landings. Use caution for wildlife. Runway 15 calm wind runway.

ATIS	CTAF	UNICOM	GND CON	TOWER	APP CON	CLNC DEL	DEP CON
128.775	124.450	122.950	121.700	124.450	119.400	121.700 123.950	119.400


WEATHER 1-800-WX-BRIEF	ASOS / AWOS		Telephone	Services				
	128.775	407-847-0533		Airframe	YES	Telephone	YES	
Fixed Base Operator	Telephone		Signature Aviation	407-846-6128	Electronics	YES	Lodging	YES
			Odyssey Aviation	407-846-8001	Powerplant	YES	Dining	YES
			Rental Car	YES	Taxi	YES		
			FUEL	100LL, Jet A				
			ATTENDED (Month/Day/Hr)	ALL/ALL/0700-2200				

**Orlando / Orange**  
**Orlando International Airport**

**Owner** Greater Orlando Aviation Authority  
**Manager** Anthony Davit PE, PMP  
**Address** One Jeff Fuqua Blvd  
 Orlando, FL 32827

**Identifier** MCO  
**Latitude** 28-25.763 N  
**Longitude** 81-18.540 W  
**Elevation** 96 ft  
**From City** 6 Miles SE  
 Jacksonville  
**Hi Chart** H-8H  
**Lo Chart** L-21D, 24F

**Phone** 407-825-2231 **Fax**  
**E-Mail** anthony.davit@goaa.org  
**Website** https://www.orlandoairports.net/



Runway	Surface	Length	Width	Lighting		VGSI	
				Runway	Approach		
17L/35R	Conc	9,001ft	150ft	HIRL	ALSF2 / ALSF2	P4L/P4R	
17R/35L	Conc	10,000ft	150ft	HIRL	ALSF2 / ALSF2	P4L/P4R	
18L/36R	Asph/Conc	12,005ft	200ft	HIRL	/ ALSF2	P4L/P4L	
18R/36L	Asph/Conc	12,004ft	200ft	HIRL	MALSRS / REIL	P4L/P4L	
<b>Airport Remarks</b>	See Airport Facility Directory remarks and current NOTAMS. Birds/deer on & in vicinity of airport. Bright lights on road between Runway 17R/35L & 17L/35R may be mistaken for runway lights. ASDE-X in use, pilots should operate Mode C on all taxiways & runways. Aircraft wingspan restrictions. Runway 17L/35R unlighted 0400-1100Z.						
<b>ATIS</b>	<b>CTAF</b>	<b>UNICOM</b>	<b>GND CON</b>	<b>TOWER</b>	<b>APP CON</b>	<b>CLNC DEL</b>	<b>DEP CON</b>
121.250		122.950	121.800	118.450	120.150	134.700	119.400
120.525			126.400	124.300	124.800		135.300
<b>WEATHER</b> 1-800-WX-BRIEF	<b>ASOS / AWOS</b>					<b>Services</b>	
	121.250	407-855-5235			<b>Airframe</b>	<b>YES</b>	<b>Telephone</b> <b>YES</b>
<b>Fixed Base Operator</b>	<b>Telephone</b>				<b>Electronics</b>	<b>YES</b>	<b>Lodging</b> <b>YES</b>
					<b>Powerplant</b>	<b>YES</b>	<b>Dining</b> <b>YES</b>
					<b>Rental Car</b>	<b>YES</b>	<b>Taxi</b> <b>YES</b>
Atlantic Aviation Signature Flight Support	407-851-8304 407-825-6999				<b>FUEL</b>	100LL, Jet A	
					<b>ATTENDED</b> (Month/Day/Hr)	ALL/ALL/ALL	



**Orlando / Seminole  
Orlando Sanford International Airport**

**Owner** Sanford Airport Authority  
**Manager** Nicole Martz Esq., AICP  
**Address** 1200 Red Cleveland Blvd  
 Sanford, FL 32773

**Identifier** SFB  
**Latitude** 28-46.631 N  
**Longitude** 81-14.095 W  
**Elevation** 54.9 ft  
**From City** 16 Miles NE  
**Sectional** Jacksonville  
**Hi Chart** H-8H  
**Lo Chart** L-21D, 24F

**Phone** 407-585-4101 **Fax**  
**E-Mail** nmartz@osaa.net  
**Website** https://flysfb.com/



Runway	Surface	Length	Width	Lighting		VGSI
				Runway	Approach	
09C/27C	Asph	3,578ft	75ft	MIRL	REIL /	P2L/P2L
09L/27R	Asph	11,002ft	150ft	HIRL	MALSR / MALSR	P4L/P4R
09R/27L	Asph	5,839ft	75ft	HIRL	MALSR / REIL	P4L/P4L
18/36	Asph/Conc	6,002ft	150ft	MIRL	REIL / REIL	P4L/P4L

**Airport Remarks** See Airport Facility Directory remarks and current NOTAMS. Right traffic Rwy 09C, 09R, 27R, & 36. Dense flight training activity in traffic pattern & local areas. Rwy 09R/27L primary flight training runway. Noise sensitive areas. Noise abatement procedures. Wingspan restrictions on TWY K & P.

ATIS	CTAF	UNICOM	GND CON	TOWER	APP CON	CLNC DEL	DEP CON
125.975	120.300		121.350	120.300 135.250	119.775 135.300	123.975 121.350	119.775 135.300

WEATHER 1-800-WX-BRIEF	ASOS / AWOS		Services		
	125.975	407-321-9384	Airframe	Telephone	YES
Fixed Base Operator	Telephone		Electronics	Lodging	YES
	Million Air	407-585-6300	Powerplant	Dining	YES
Rental Car			Taxi	YES	
FUEL			100LL, Jet A		
ATTENDED (Month/Day/Hr)	ALL/ALL/ALL				

**Ormond Beach / Volusia  
Ormond Beach Municipal Airport**

**Owner** City of Ormond Beach  
**Manager** Steven R Lichliter  
**Address** PO Box 277  
 Ormond Beach, FL 32175-0277

**Identifier** OMN  
**Latitude** 29-18.069 N  
**Longitude** 81-06.829 W  
**Elevation** 28 ft  
**From City** 3 Miles NW  
**Sectional** Jacksonville  
**Hi Chart**  
**Lo Chart** L-21D, 24G

**Phone** 386-615-7019      **Fax** 386-676-3384  
**E-Mail** steven.lichliter@ormondbeach.org  
**Website** <https://www.ormondbeach.org/77/Airport>



Runway	Surface	Length	Width	Lighting		VGSI
				Runway	Approach	
09/27	Asph	4,005ft	75ft	MIRL	REIL / REIL	P4L/P4L
17/35	Asph	3,704ft	100ft	MIRL	REIL / REIL	P4L/P4L

**Airport Remarks** See Airport Facility Directory remarks and current NOTAMS. Right traffic Rws 17 & 27. Noise abatement procedures. Deer on and in vicinity of airport. Clearance delivery available w/ DAB approach at (386) 226-3939 when ATC closed.

ATIS	CTAF	UNICOM	GND CON	TOWER	APP CON	CLNC DEL	DEP CON
118.475	119.075	123.050	121.625	119.075	125.800	121.625	125.800

WEATHER 1-800-WX-BRIEF	ASOS / AWOS		Services			
	118.475	386-615-7084	Airframe	YES	Telephone	YES
Fixed Base Operator		Telephone	Electronics	NO	Lodging	NO
Sunrise Aviation Hangar 7 Aviation		386-677-5724 386-673-0588	Powerplant	YES	Dining	NO
			Rental Car	YES	Taxi	YES
			FUEL	100LL, Jet A		
			ATTENDED (Month/Day/Hr)	ALL/ALL/0700-1900		

**Pahokee / Palm Beach  
Palm Beach County Glades Airport**

**Owner** Palm Beach County  
**Manager** Tom K Stewart  
**Address** 1000 PBI, Ste 123  
 West Palm Beach, FL 33406

**Identifier** PHK  
**Latitude** 26-47.102 N  
**Longitude** 80-41.602 W  
**Elevation** 16 ft  
**From City** 3 Miles SW  
**Sectional** Miami  
**Hi Chart**  
**Lo Chart** L-23C

**Phone** 561-471-7405      **Fax** 561-471-9644  
**E-Mail** tkstewart@pbia.org  
**Website** <https://www.pbia.org/about/general-aviation/glades-airport/>



Runway	Surface	Length	Width	Lighting		VGSI
				Runway	Approach	
18/36	Asph	4,116ft	75ft	MIRL	REIL / REIL	P2L/P2L

<b>Airport Remarks</b>	See Airport Facility Directory remarks and current NOTAMS. Parachute jumping. Birds on & in vicinity of airport. FBO after hours call (561) 626-9799. Clearance delivery available w/ Palm Beach Approach (561) 275-1430 or (561) 684-9047.
------------------------	---

ATIS	CTAF	UNICOM	GND CON	TOWER	APP CON	CLNC DEL	DEP CON
	122.800	122.800			125.200		125.200

WEATHER 1-800-WX-BRIEF	ASOS / AWOS		Services			
			Airframe	NO	Telephone	YES
Signature Flight Support	Telephone 561-924-5253		<b>Electronics</b>	NO	<b>Lodging</b>	YES
			<b>Powerplant</b>	NO	<b>Dining</b>	NO
			<b>Rental Car</b>	NO	<b>Taxi</b>	YES
			<b>FUEL</b>	100LL, Jet A		
			<b>ATTENDED</b> (Month/Day/Hr)	ALL/ALL/0800-1800		



**Palatka / Putnam  
Palatka Municipal / Lt Kay Larkin Field**

**Owner** City of Palatka  
**Manager** Yul McNair C.M.  
**Address** 4015 Reid St, Hwy 100  
 Palatka, FL 32177

**Identifier** 28J  
**Latitude** 29-39.503 N  
**Longitude** 81-41.370 W  
**Elevation** 47.8 ft  
**From City** 2 Miles NW  
**Hi Chart** Jacksonville  
**Lo Chart** L-21D, 24G

**Phone** 386-329-0149      **Fax** 386-312-2230  
**E-Mail** ymcnair@palatka-fl.gov  
**Website** <https://www.palatkakaylarkin.com/>



Runway	Surface	Length	Width	Lighting		VGSI
				Runway	Approach	
09/27	Asph	6,000ft	100ft	MIRL	REIL / REIL	P4L/P4L
17/35	Asph	3,808ft	75ft	MIRL		P2L/P2L

**Airport Remarks** See Airport Facility Directory remarks and current NOTAMS. Parachute jumping. Wildlife on & in vicinity of airport. RCO available on 122.25 with GNV radio. Calm wind runway is RWY 09.

ATIS	CTAF	UNICOM	GND CON	TOWER	APP CON	CLNC DEL	DEP CON
	122.800	122.800			118.175	122.250	118.175

WEATHER 1-800-WX-BRIEF	ASOS / AWOS		Services			
	119.925	386-312-2212	Airframe	YES	Telephone	YES
Fixed Base Operator	Telephone		Electronics	NO	Lodging	YES
	Kay Larkin Airport	386-329-0148		Powerplant	YES	Dining
Rental Car				YES	Taxi	YES
FUEL				100LL, Jet A		
ATTENDED (Month/Day/Hr)	ALL/ALL/0800-1800					

**Palm Coast / Flagler  
Flagler Executive Airport**

**Owner** Flagler County  
**Manager** Roy W Sieger Jr  
**Address** 201 Airport Rd  
 Palm Coast, FL 32164-2403

**Identifier** FIN  
**Latitude** 29-27.909 N  
**Longitude** 81-12.459 W  
**Elevation** 33.1 ft  
**From City** 6 Miles S  
**Sectional** Jacksonville  
**Hi Chart** H-8H  
**Lo Chart** L-21D, 24G

**Phone** 386-313-4220      **Fax** 386-437-7459  
**E-Mail** rsieger@flaglercounty.gov  
**Website** <https://www.flaglercounty.org/departments/airport>



Runway	Surface	Length	Width	Lighting		VGSI
				Runway	Approach	
06/24	Asph	5,001ft	100ft	MIRL	REIL / REIL	P4L/P4L
11/29	Asph	5,500ft	100ft	MIRL	REIL / REIL	P4L/P4L
18W/36W	Water	3,001ft	500ft			

**Airport Remarks** See Airport Facility Directory remarks and current NOTAMS. Noise abatement procedures. Helipad H1 Private Use. Seaplane landing area not marked. Clearance delivery available w/ DAB approach at (386) 226-3939 when ATC is closed.

ATIS	CTAF	UNICOM	GND CON	TOWER	APP CON	CLNC DEL	DEP CON
128.325	118.950	123.000	121.750	118.950	125.800	121.750	125.800

WEATHER 1-800-WX-BRIEF	ASOS / AWOS		Services			
	128.325	386-437-7334	Airframe	YES	Telephone	YES
Flagler Executive Airport	Telephone 386-313-4220		Electronics	NO	Lodging	YES
			Powerplant	YES	Dining	YES
			Rental Car	YES	Taxi	YES
			FUEL	100LL, Jet A		
ATTENDED (Month/Day/Hr)		ALL/MON-SAT/0700-1800				

**Palmetto / Manatee  
Manatee Airport**

**Owner** DFM Properties, LLC  
**Manager** Thomas Reeder  
**Address** 1180 8th Av W, #515  
 Palmetto, FL 34221

**Identifier** 48X  
**Latitude** 27-38.556 N  
**Longitude** 82-31.195 W  
**Elevation** 27 ft  
**From City** 7 Miles NE  
**Sectional** Miami  
**Hi Chart**  
**Lo Chart**

**Phone** 941-527-9714 **Fax**  
**E-Mail** airportmanatee48x-email@yahoo.com  
**Website** http://www.airportmanatee.org/



Runway	Surface	Length	Width	Lighting		VGSI
				Runway	Approach	
07/25	Turf	3,120ft	100ft	LIRL		N/N

<b>Airport Remarks</b>	See Airport Facility Directory remarks and current NOTAMS. Right traffic Rwy 07. Birds & wildlife on and in vicinity of airport. LIRL available on request (941) 722-9296. Airport closed to turbine helicopter ops including hover & practice maneuvers. Clearance delivery available with Tampa approach at (813) 878-2528.						
<b>ATIS</b>	<b>CTAF</b>	<b>UNICOM</b>	<b>GND CON</b>	<b>TOWER</b>	<b>APP CON</b>	<b>CLNC DEL</b>	<b>DEP CON</b>
	122.900						

<b>Weather</b> 1-800-WX-BRIEF	<b>ASOS / AWOS</b>		<b>Services</b>		
<b>Fixed Base Operator</b> Airport Manatee	<b>Telephone</b> 941-722-9296	<b>Airframe</b>	YES	<b>Telephone</b>	YES
		<b>Electronics</b>	NO	<b>Lodging</b>	NO
		<b>Powerplant</b>	YES	<b>Dining</b>	NO
		<b>Rental Car</b>	NO	<b>Taxi</b>	NO
		<b>FUEL</b>	100LL		
		<b>ATTENDED</b> (Month/Day/Hr)	ALL/MON-FRI/0900-1700		

<b>Weather</b> 1-800-WX-BRIEF	<b>ASOS / AWOS</b>		<b>Services</b>		
<b>Fixed Base Operator</b> Airport Manatee	<b>Telephone</b> 941-722-9296	<b>Airframe</b>	YES	<b>Telephone</b>	YES
		<b>Electronics</b>	NO	<b>Lodging</b>	NO
		<b>Powerplant</b>	YES	<b>Dining</b>	NO
		<b>Rental Car</b>	NO	<b>Taxi</b>	NO
		<b>FUEL</b>	100LL		
		<b>ATTENDED</b> (Month/Day/Hr)	ALL/MON-FRI/0900-1700		



## Panacea / Wakulla Wakulla County Airport

**Owner** Wakulla County  
**Manager** Steve Fults  
**Address** 35 Monocoupe Cir  
 Panacea, FL 32346

**Identifier** 2J0  
**Latitude** 29-59.356 N  
**Longitude** 84-23.751 W  
**Elevation** 11 ft  
**From City** 3 Miles S  
**Sectional** Jacksonville  
**Hi Chart**  
**Lo Chart**

**Phone** 850-321-0373      **Fax** 850-984-3535  
**E-Mail** fultsie@aol.com  
**Website** [https://www.mywakulla.com/departments/county\\_administrator/departments/wakulla\\_county\\_airport/index.php](https://www.mywakulla.com/departments/county_administrator/departments/wakulla_county_airport/index.php)



Runway	Surface	Length	Width	Lighting		VGSI
				Runway	Approach	
18/36	Turf	2,570ft	70ft	LIRL		N/N

**Airport Remarks** See Airport Facility Directory remarks and current NOTAMS. Trees, buildings, and utility poles 75 to 125 feet east of Runway 18/36. Clearance delivery available w/ TLH approach at (850) 942- 8311 or when TLH closed JAX center (904) 845-1592.

ATIS	CTAF	UNICOM	GND CON	TOWER	APP CON	CLNC DEL	DEP CON

122.900

WEATHER 1-800-WX-BRIEF	ASOS / AWOS		Services			
	Fixed Base Operator	Telephone	Airframe	NO	Telephone	NO
Electronics			NO	Lodging	NO	
Powerplant			NO	Dining	YES	
Rental Car			NO	Taxi	NO	
FUEL						
ATTENDED (Month/Day/Hr)		UNATNDD//				

**Panama City / Bay  
Northwest Florida Beaches International Airport**

**Owner** Panama City-Bay County Airport and Industrial District  
**Manager** Parker W McClellan Jr, AAE  
**Address** 6300 W Bay Pkwy, Box A  
 Panama City Beach, FL 32409

**Phone** 850-636-8965      **Fax** 850-785-5674  
**E-Mail** pmcclellan@pcaairport.com  
**Website** https://www.iflybeaches.com/

**Identifier** ECP  
**Latitude** 30-21.494 N  
**Longitude** 85-47.737 W  
**Elevation** 68.8 ft  
**From City** 10 Miles N  
**Sectional** New Orleans  
**Hi Chart** H-8G  
**Lo Chart** L-21C, 22I



Runway	Surface	Length	Width	Lighting		VGSI
				Runway	Approach	
16/34	Conc	10,000ft	150ft	HIRL	MALS/R REIL	P4L/P4L

**Airport Remarks** See Airport Facility Directory remarks and current NOTAMS. All military VIP arrivals/departures shall be at airport terminal with PPR from airport call: (850) 763-6751 ext 306. Bird activity on and in vicinity of airport. Wingspan restrictions on taxiways E2, E3, J, K & M.

ATIS	CTAF	UNICOM	GND CON	TOWER	APP CON	CLNC DEL	DEP CON
119.975	118.950		121.650	118.950	125.200 120.825		125.200 120.825

WEATHER 1-800-WX-BRIEF	ASOS / AWOS		Services				
	119.975	850-235-7857	Airframe	NO	Telephone	YES	
Fixed Base Operator		Telephone		Electronics	YES	Lodging	YES
SheltAir Aviation Services Southern Sky Aviation		850-233-4717 448-217-4557		Powerplant	NO	Dining	YES
				Rental Car	YES	Taxi	YES
				FUEL	100LL, Jet A		
				ATTENDED (Month/Day/Hr)	ALL/ALL/ALL		

**Pensacola / Escambia  
Pensacola International Airport**

**Owner** City of Pensacola  
**Manager** Matthew Coughlin CM  
**Address** 2430 Airport Blvd, Ste 225  
 Pensacola, FL 32504

**Phone** 850-436-5000      **Fax**  
**E-Mail** mcoughlin@cityofpensacola.com  
**Website** https://flypensacola.com/

**Identifier** PNS  
**Latitude** 30-28.406 N  
**Longitude** 87-11.197 W  
**Elevation** 121 ft  
**From City** 3 Miles NE  
**Sectional** New Orleans  
**Hi Chart** H-7E , 8G  
**Lo Chart** L-21C, 22H



Runway	Surface	Length	Width	Lighting		VGSI
				Runway	Approach	

08/26	Asph	7,000ft	150ft	HIRL	REIL / REIL	P4L/P4L
17/35	Conc	7,004ft	150ft	HIRL	MALS R / REIL	P4L/P4L

**Airport Remarks** See Airport Facility Directory remarks and current NOTAMS. Birds on & in vicinity of airport. Runway 08 is preferred departure runway. Fixed wing VFR departures proceed to airport boundary before turning unless otherwise directed by ATC. Noise abatement procedures. Clearance delivery available w/ Pensacola at (850) 266-6884 or (850) 266-6885.

ATIS	CTAF	UNICOM	GND CON	TOWER	APP CON	CLNC DEL	DEP CON
121.250	119.900	122.950	121.900	119.900	118.600 119.000	123.725	118.600 119.000

WEATHER 1-800-WX-BRIEF	ASOS / AWOS		Services				
	121.250	850-436-4799	Airframe	YES	Telephone	YES	
Fixed Base Operator		Telephone		Electronics	YES	Lodging	YES
Pensacola Aviation Center Innis Free Jet Center		850-434-0636 850-436-4500		Powerplant	YES	Dining	YES
				Rental Car	YES	Taxi	YES
				FUEL	100,100LL, Jet A		
				ATTENDED (Month/Day/Hr)	ALL/ALL/ALL		



**Pensacola / Escambia  
Roscoe Field**

**Owner** Brown Helicopter, Inc  
**Manager** Logan Moore  
**Address** 9750 Aileron Av  
 Pensacola, FL 32506-9512

**Phone** 850-453-4181  
**E-Mail** logan@fergusonairport.com  
**Website** https://www.fly82j.com

**Fax**

**Identifier** 82J  
**Latitude** 30-23.897 N  
**Longitude** 87-20.940 W  
**Elevation** 27 ft  
**From City** 7 Miles SW  
**Section** New Orleans  
**Hi Chart**  
**Lo Chart** L-21C, 22H



Runway	Surface	Length	Width	Lighting		VGSI
				Runway	Approach	
18/36	Turf/Asph	3,225ft	140ft	NSTD		N/N

**Airport Remarks** See Airport Facility Directory remarks and current NOTAMS. VFR only. Airport within 3nm of NAS Pensacola (NPA). Frequent flight demonstrations & practice airshows at NAS Pensacola. For after hours call (850) 453-4181. Clearance delivery available w/ Pensacola at (850) 266-6884 or (850) 266-6885.

ATIS	CTAF	UNICOM	GND CON	TOWER	APP CON	CLNC DEL	DEP CON
	122.800	122.800					


WEATHER 1-800-WX-BRIEF	ASOS / AWOS		Services			
			Airframe	YES	Telephone	YES
Fixed Base Operator	Telephone		Electronics	NO	Lodging	NO
	Westgate Airpark	850-453-4181	Powerplant	YES	Dining	YES
Rental Car			YES	Taxi	YES	
FUEL			100LL, Jet A1+			
ATTENDED (Month/Day/Hr)			ALL/MON-FRI/0900-1700			

## Perry / Taylor Perry-Foley Airport

**Owner** Taylor County  
**Manager** Ward Ketring  
**Address** 481 Industrial Park Dr  
 Perry, FL 32348

**Identifier** FPY  
**Latitude** 30-04.249 N  
**Longitude** 83-34.893 W  
**Elevation** 45 ft  
**From City** 3 Miles S  
**Sectional** Jacksonville  
**Hi Chart** H-8H  
**Lo Chart** L-21D, 22J

**Phone** 850-838-3519      **Fax**  
**E-Mail** [airport@taylorcountygov.com](mailto:airport@taylorcountygov.com)  
**Website** [https://www.taylorcountygov.com/residents/perry\\_foley\\_airport/index.php](https://www.taylorcountygov.com/residents/perry_foley_airport/index.php)



Runway	Surface	Length	Width	Lighting		VGSI
				Runway	Approach	
12/30	Asph/Conc	4,754ft	100ft	MIRL		P2L/P2L
18/36	Asph/Conc	5,013ft	100ft	MIRL		P2L/P2L

**Airport Remarks** See Airport Facility Directory remarks and current NOTAMS. Fuel available 24 hours with credit card. Clearance delivery available with JAX center at (904) 845-1592.

ATIS	CTAF	UNICOM	GND CON	TOWER	APP CON	CLNC DEL	DEP CON
	122.800	122.800			127.800		127.800

WEATHER 1-800-WX-BRIEF	ASOS / AWOS		Services			
	118.375	850-838-3526	Airframe	NO	Telephone	YES
Fixed Base Operator Perry-Foley Airport	Telephone 850-838-3519		Electronics	NO	Lodging	YES
			Powerplant	NO	Dining	YES
			Rental Car	NO	Taxi	YES
			FUEL	100LL, Jet A		
			ATTENDED (Month/Day/Hr)	ALL/MON-FRI/0800-1700		

**Pierson / Volusia  
Pierson Municipal Airport**

**Owner** Town of Pierson  
**Manager** Olin Cannon  
**Address** 106 N Center St  
 Pierson, FL 32180

**Identifier** 2J8  
**Latitude** 29-15.002 N  
**Longitude** 81-27.560 W  
**Elevation** 63 ft  
**From City** 1 Miles N  
**Sectional** Jacksonville  
**Hi Chart**  
**Lo Chart**

**Phone** 386-327-1839      **Fax** 386-749-3239  
**E-Mail** olin@cannonhousehold.com  
**Website** <https://townofpierson.org/pierson-municipal-airport>



Runway	Surface	Length	Width	Lighting		VGSI
				Runway	Approach	
05/23	Turf	2,600ft	185ft			N/N

<b>Airport Remarks</b>						
See Airport Facility Directory remarks and current NOTAMS. Right traffic Rwy 23. Use center 60 feet of the runway, runway rough on outside edges. Clearance delivery available w/ DAB approach at (386) 226-3939.						

ATIS	CTAF	UNICOM	GND CON	TOWER	APP CON	CLNC DEL	DEP CON

122.900

WEATHER 1-800-WX-BRIEF	ASOS / AWOS		Services			
			Airframe	NO	Telephone	NO
Fixed Base Operator	Telephone		Electronics	NO	Lodging	NO
			Powerplant	NO	Dining	NO
			Rental Car	NO	Taxi	NO
			FUEL			
			ATTENDED (Month/Day/Hr)	UNATNDD//		



## Plant City / Hillsborough Plant City Airport

**Owner** Hillsborough County Aviation Authority  
**Manager** Brett W Fay  
**Address** PO Box 22287  
 Tampa, FL 33622

**Phone** 813-870-8735      **Fax** 813-870-7829  
**E-Mail** bfay@tampaairport.com  
**Website** <https://www.tampaairport.com/plant-city-airport>

**Identifier** PCM  
**Latitude** 28-00.010 N  
**Longitude** 82-09.798 W  
**Elevation** 152.7 ft  
**From City** 2 Miles SW  
**Sectional** Jacksonville  
**Hi Chart**  
**Lo Chart** L-21D, 24F



Runway	Surface	Length	Width	Lighting		VGSI	
				Runway	Approach		
10/28	Asph	3,950ft	75ft	MIRL	REIL / REIL	P2L/P2L	
<b>Airport Remarks</b>	See Airport Facility Directory remarks and current NOTAMS. Use caution for multiple towers 12 NM SSW up to 1549' MSL and heavy jet traffic overhead on approach to Lakeland. Noise abatement procedures in effect for RWY 10. Clearance delivery available on GCO or if unable call Tampa approach (813) 878-2528.						
<b>ATIS</b>	<b>CTAF</b>	<b>UNICOM</b>	<b>GND CON</b>	<b>TOWER</b>	<b>APP CON</b>	<b>CLNC DEL</b>	<b>DEP CON</b>
	123.050	123.050			120.650 119.900	121.725	120.650 119.900
<b>WEATHER</b> 1-800-WX-BRIEF	<b>ASOS / AWOS</b>				<b>Services</b>		
	120.025	813-764-8259			<b>Airframe</b> YES	<b>Telephone</b>	YES
<b>Fixed Base Operator</b>		<b>Telephone</b>			<b>Electronics</b> NO	<b>Lodging</b>	NO
Atlas Aviation		813-752-4710			<b>Powerplant</b> YES	<b>Dining</b>	NO
					<b>Rental Car</b> YES	<b>Taxi</b>	YES
					<b>FUEL</b>	100LL, Jet A	
					<b>ATTENDED</b> (Month/Day/Hr)	ALL/ALL/0700-1900	

## Pompano Beach / Broward Pompano Beach Airport

**Owner** City of Pompano Beach  
**Manager** Steven P Rocco C.M., ACE  
**Address** 1001 NE 10th St  
 Pompano Beach, FL 33060

**Identifier** PMP  
**Latitude** 26-14.844 N  
**Longitude** 80-06.672 W  
**Elevation** 19.3 ft  
**From City** 1 Miles NE  
**Sectional** Miami  
**Hi Chart**  
**Lo Chart** L-23C, A

**Phone** 954-786-4135      **Fax** 954-786-4136  
**E-Mail** steve.rocco@copbfl.com  
**Website** <https://www.pompanobeachfl.gov/government/public-works/airport>



Runway	Surface	Length	Width	Lighting		VGSI
				Runway	Approach	
06/24	Asph	4,001ft	150ft	MIRL	REIL / REIL	P2L/P2L
10/28	Asph	3,502ft	100ft	MIRL	REIL / REIL	P2L/P2L
15/33	Asph	4,918ft	150ft	MIRL	MALS /	P4L/P4L

**Airport Remarks** See Airport Facility Directory remarks and current NOTAMS. Numerous birds on & in vicinity of airport. All runways noise sensitive. Contact airport manager for helo & fixed wing operating procedures. Touch and go's permitted 0900-1800L Mon to Fri. Clearance delivery available w/ Miami approach (305) 869-5432.

ATIS	CTAF	UNICOM	GND CON	TOWER	APP CON	CLNC DEL	DEP CON
120.550	125.400	122.950	121.900	125.400	119.700		119.700

WEATHER 1-800-WX-BRIEF	ASOS / AWOS		Telephone	Services			
	120.550	954-783-3720		Airframe	YES	Telephone	YES
Fixed Base Operator Shellair Aviation Pompano Aviation, LLC	Telephone		954-943-6050	Electronics	YES	Lodging	YES
			954-258-5282	Powerplant	YES	Dining	YES
				Rental Car	YES	Taxi	YES
				FUEL	100LL, Jet A		
				ATTENDED (Month/Day/Hr)	ALL/ALL/ALL		

## Port Saint Joe / Gulf Costin Airport

**Owner** Skyborne Technology Investment Properties, Inc  
**Manager** Michael Lawson  
**Address** 115 CR 381  
 Wewahitchka, FL 32465

**Identifier** A51  
**Latitude** 29-45.513 N  
**Longitude** 85-17.345 W  
**Elevation** 13 ft  
**From City** 2 Miles S  
**Sectional** New Orleans  
**Hi Chart**  
**Lo Chart**

**Phone** 850-227-4933 **Fax**  
**E-Mail** mlawson@skybornetechnology.com  
**Website**



Runway	Surface	Length	Width	Lighting		VGSI	
				Runway	Approach		
18/36	Turf	4,208ft	60ft			N/N	
<b>Airport Remarks</b>	See Airport Facility Directory remarks and current NOTAMS. No touch & go landings. Landing fee. Tower +550' 1.5 miles north of airport. Clearance delivery available w/ Tyndall approach (850) 283-2900 or (850) 283-3353, when approach closed JAX center (904) 845-1592.						
<b>ATIS</b>	<b>CTAF</b>	<b>UNICOM</b>	<b>GND CON</b>	<b>TOWER</b>	<b>APP CON</b>	<b>CLNC DEL</b>	<b>DEP CON</b>
122.900							
<b>WEATHER</b> 1-800-WX-BRIEF	<b>ASOS / AWOS</b>				<b>Services</b>		
<b>Fixed Base Operator</b>	<b>Telephone</b>			<b>Airframe</b>	NO	<b>Telephone</b>	YES
				<b>Electronics</b>	NO	<b>Lodging</b>	YES
				<b>Powerplant</b>	NO	<b>Dining</b>	NO
				<b>Rental Car</b>	NO	<b>Taxi</b>	YES
				<b>FUEL</b>			
				<b>ATTENDED</b> (Month/Day/Hr)	UNATNDD//		

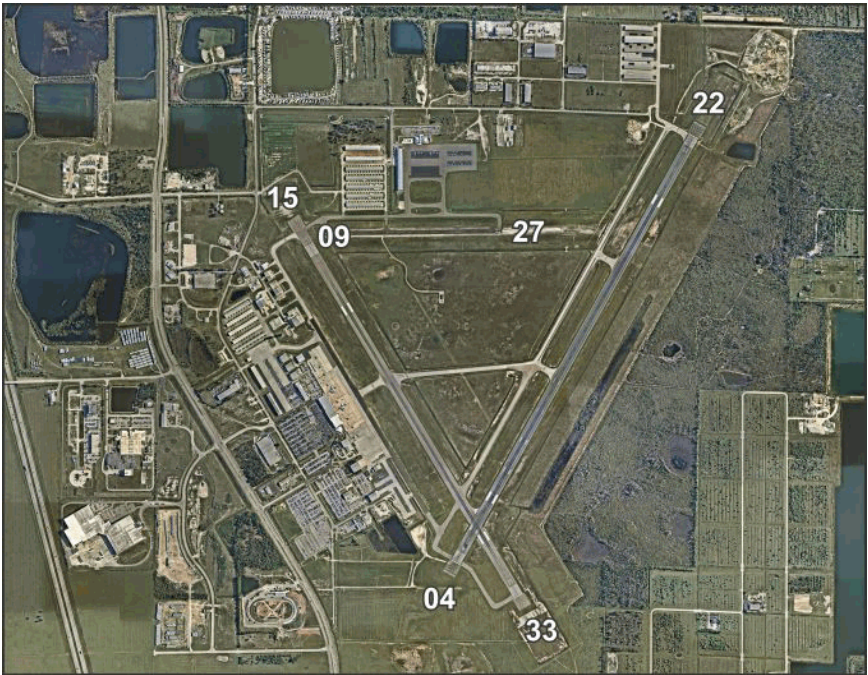


**Punta Gorda / Charlotte  
Punta Gorda Airport**

**Owner** Charlotte County Airport Authority  
**Manager** James W Parish PE  
**Address** 28000 Airport Rd, Ste A-1  
 Punta Gorda, FL 33982

**Identifier** PGD  
**Latitude** 26-55.116 N  
**Longitude** 81-59.453 W  
**Elevation** 25.5 ft  
**From City** 3 Miles SE  
**Sectional** Miami  
**Hi Chart** H-8H  
**Lo Chart** L-21D, 23B

**Phone** 941-639-1101 x102      **Fax** 941-639-4792  
**E-Mail** jparish@flypgd.com  
**Website** https://www.flypgd.com



Runway	Surface	Length	Width	Lighting		VGSI
				Runway	Approach	
04/22	Asph	7,193ft	150ft	HIRL	REIL / REIL	P4L/P4L
09/27	Asph	2,635ft	60ft			N/N
15/33	Asph	6,286ft	150ft	MIRL	REIL / REIL	P4L/P4L

**Airport Remarks** See Airport Facility Directory remarks and current NOTAMS. Fuel available 24hrs w/ credit card. For FBO services after hours call (941) 639-1101 ext 123. Runway 9/27 restricted to aircraft less than 6000 lbs. Clearance delivery available w/ Ft. Myers (239) 416-1026 or Miami Center (305) 716-1731 if unable to contact FSS.

ATIS	CTAF	UNICOM	GND CON	TOWER	APP CON	CLNC DEL	DEP CON
135.675	121.000	122.975	119.550	121.000	127.050 134.750	119.550 127.050	127.050 134.750

WEATHER 1-800-WX-BRIEF	ASOS / AWOS		Services			
	135.675	941-639-0076	Airframe	Telephone	YES	
Fixed Base Operator	Telephone		Electronics	YES	Lodging	YES
			Powerplant	YES	Dining	NO
Punta Gorda FBO	941-639-4119		Rental Car	YES	Taxi	YES
			FUEL	100LL, Jet A, Jet A1+		
			ATTENDED (Month/Day/Hr)	ALL/ALL/ALL		

**Punta Gorda / Charlotte  
Shell Creek Airpark**

**Owner** Frank V Moss/Richard Howe  
**Manager** Nicole Williams  
**Address** 36880 Washington Loop Rd  
 Punta Gorda, FL 33982-9506

**Identifier** F13  
**Latitude** 26-58.117 N  
**Longitude** 81-54.978 W  
**Elevation** 20 ft  
**From City** 7 Miles E  
**Sectional** Miami  
**Hi Chart**  
**Lo Chart**

**Phone** 941-456-2375 **Fax**  
**E-Mail** allmyav8@gmail.com  
**Website**



Runway	Surface	Length	Width	Lighting		VGSI
				Runway	Approach	

18/36	Turf	2,600ft	90ft			N/N
-------	------	---------	------	--	--	-----

**Airport Remarks** See Airport Facility Directory remarks and current NOTAMS. Parachute jumping. Glider activity on & in vicinity of airport. Clearance delivery available w/ Ft. Myers (239) 416-1026 or when closed Miami center at (305) 716-1731.

ATIS	CTAF	UNICOM	GND CON	TOWER	APP CON	CLNC DEL	DEP CON
------	------	--------	---------	-------	---------	----------	---------

122.900

WEATHER 1-800-WX-BRIEF	ASOS / AWOS		Services			
	Fixed Base Operator	Telephone		<b>Airframe</b>	NO	<b>Telephone</b>
<b>Electronics</b>				NO	<b>Lodging</b>	NO
<b>Powerplant</b>				NO	<b>Dining</b>	NO
<b>Rental Car</b>				NO	<b>Taxi</b>	NO
<b>FUEL</b>						
<b>ATTENDED</b> (Month/Day/Hr)	ALL/MON-FRI/0900-1700					

**Quincy / Gadsden  
Quincy Municipal Airport**

**Owner** Quincy-Gadsden Airport Authority  
**Manager** Lee Woodruff  
**Address** 1300 Airport Dr  
 Quincy, FL 32353

**Identifier** 2J9  
**Latitude** 30-35.873 N  
**Longitude** 84-33.447 W  
**Elevation** 221.1 ft  
**From City** 2 Miles NE  
**Sectional** Jacksonville  
**Hi Chart**  
**Lo Chart** L-21D, 221

**Phone** 850-363-2083                      **Fax**  
**E-Mail** leewoodr@aol.com  
**Website** <https://quincy-gadsdenairport.mydistrictwebsite.com/>



Runway	Surface	Length	Width	Lighting		VGSI		
				Runway	Approach			
14/32	Asph	2,974ft	75ft	LIRL		P2R/P2L		
<b>Airport Remarks</b>	See Airport Facility Directory remarks and current NOTAMS. Right traffic Rwy 14. Extensive parachute jumping operations on airport. Deer in and on vicinity of the airport. Clearance delivery available with Tallahassee approach (850) 942-8311 or Jacksonville at (904) 845-1592 when Tallahassee is closed.							
<b>ATIS</b>	<b>CTAF</b>	<b>UNICOM</b>	<b>GND CON</b>	<b>TOWER</b>	<b>APP CON</b>	<b>CLNC DEL</b>	<b>DEP CON</b>	
	122.700	122.700			128.700 128.625		128.700 128.625	
<b>WEATHER</b> 1-800-WX-BRIEF	<b>ASOS / AWOS</b>				<b>Services</b>			
	118.975	850-627-6264			<b>Airframe</b>	YES	<b>Telephone</b>	YES
<b>Fixed Base Operator</b>		<b>Telephone</b>			<b>Electronics</b>	NO	<b>Lodging</b>	YES
Quincy-Gadsden Airport Authority		850-627-2112			<b>Powerplant</b>	YES	<b>Dining</b>	YES
					<b>Rental Car</b>	NO	<b>Taxi</b>	NO
					<b>FUEL</b>	100LL		
					<b>ATTENDED</b> (Month/Day/Hr)	ALL/ALL/0800-DUSK		



## River Ranch / Polk River Ranch Resort Airport

<b>Owner</b> Westgate Resorts Central Florida Investments <b>Manager</b> David S Smith <b>Address</b> 3200 River Ranch Blvd River Ranch, FL 33867	<b>Phone</b> 863-232-7209 x40022 <b>Fax</b> <b>E-Mail</b> <a href="mailto:davids_smith@wgresorts.com">davids_smith@wgresorts.com</a> <b>Website</b> <a href="https://www.westgateresorts.com/hotels/florida/river-ranch/west-gate-river-ranch-resort/overview/air-strip/">https://www.westgateresorts.com/hotels/florida/river-ranch/west-gate-river-ranch-resort/overview/air-strip/</a>	<b>Identifier</b> 2RR <b>Latitude</b> 27-46.760 N <b>Longitude</b> 81-12.235 W <b>Elevation</b> 55 ft <b>From City</b> 0 Miles NW <b>Sectional</b> Miami <b>Hi Chart</b> <b>Lo Chart</b> L-21D, 24F
--	---	--



Runway	Surface	Length	Width	Lighting		VGSI
				Runway	Approach	
16/34	Asph	4,950ft	75ft	NSTD		N/N

<b>Airport Remarks</b>	See Airport Facility Directory remarks and current NOTAMS. Right traffic Rwy 34. 250' tower 3000ft SE RWY 34 and 2400ft right of centerline. Runway 16/34 has widespread cracking and pavement producing loose aggregate. Clearance delivery available with Miami Center at (305) 716-1731.
------------------------	---

ATIS	CTAF	UNICOM	GND CON	TOWER	APP CON	CLNC DEL	DEP CON
	122.800	122.800					

WEATHER	ASOS / AWOS		Services					
1-800-WX-BRIEF			Airframe	NO	Telephone	YES		
Fixed Base Operator			Telephone					
Westgate River Ranch Aviation			863-232-7209		Electronics	NO	Lodging	YES
			Powerplant	NO	Dining	YES		
			Rental Car	NO	Taxi	YES		
			FUEL	100LL				
ATTENDED (Month/Day/Hr)	ALL/ALL/ALL							

## Saint Augustine / Saint Johns Northeast Florida Regional Airport

**Owner** St Johns County Airport Authority  
**Manager** Courtney K Pittman  
**Address** 4796 US Hwy 1 N  
 St Augustine, FL 32095

**Identifier** **SGJ**  
**Latitude** 29-57.555 N  
**Longitude** 81-20.384 W  
**Elevation** 10 ft  
**From City** 4 Miles N  
**Sectional** Jacksonville  
**Hi Chart** H-8H  
**Lo Chart** L-21D, 24G

**Phone** 904-209-0090 **Fax**  
**E-Mail** ckp@sgj-airport.com  
**Website** https://www.flynf.com/



Runway	Surface	Length	Width	Lighting		VGSI
				Runway	Approach	
02/20	Asph	2,610ft	75ft	MIRL		N/N
06/24	Asph	2,701ft	60ft	MIRL		P2L/N
12W/30W	Water	5,000ft	1,000ft			
13/31	Asph	8,001ft	150ft	HIRL	/ MALSR	V4L/P4L
17W/35W	Water	12,000ft	1,000ft			
18W/36W	Water	12,000ft	500ft			

**Airport Remarks** See Airport Facility Directory remarks and current NOTAMS. Aerobatic activity along E side Rwy 13/31. See AFD for Water runways. Fuel available 24/7 w/ credit card. When ATC closed, clearance delivery available w/ JAX approach (904) 741-0284.

ATIS	CTAF	UNICOM	GND CON	TOWER	APP CON	CLNC DEL	DEP CON
119.625	127.625	122.950	121.175	127.625	120.750		120.750

WEATHER 1-800-WX-BRIEF	ASOS / AWOS		Services			
	119.625	904-824-7084	Airframe	YES	Telephone	YES
Fixed Base Operator	Telephone		Electronics	YES	Lodging	YES
			Powerplant	YES	Dining	YES
Atlantic Aviation St Augustine - St Johns County Airport Authority	904-824-1995 904-209-0090		Rental Car	YES	Taxi	YES
			FUEL	100LL, Jet A		
			ATTENDED (Month/Day/Hr)	ALL/ALL/0600-2200		

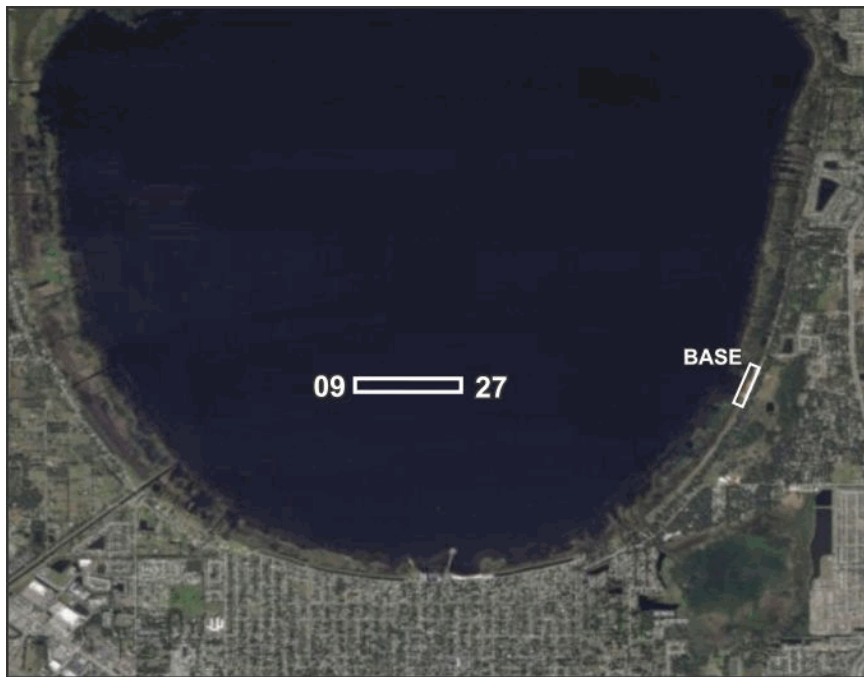
**Saint Cloud / Osceola  
St Cloud Seaplane Base**

**Owner** City of Saint Cloud  
**Manager** Kevin Felblinger  
**Address** 1300 9th St  
 St. Cloud, FL 34769

**Phone** 407-957-7353  
**E-Mail** kevin.felblinger@stcloudfl.gov  
**Website**

**Fax** 407-957-7170

**Identifier** 3FL  
**Latitude** 28-16.461 N  
**Longitude** 81-17.100 W  
**Elevation** 54 ft  
**From City** 1 Miles N  
**Sectional** Jacksonville  
**Hi Chart**  
**Lo Chart**



Runway	Surface	Length	Width	Lighting		VGSI	
				Runway	Approach		
09W/27W	Water	3,000ft	200ft				
<b>Airport Remarks</b>	See Airport Facility Directory remarks and current NOTAMS. Call airport manager for information on parking.						
<b>ATIS</b>	<b>CTAF</b>	<b>UNICOM</b>	<b>GND CON</b>	<b>TOWER</b>	<b>APP CON</b>	<b>CLNC DEL</b>	<b>DEP CON</b>
122.900							
<b>WEATHER</b> 1-800-WX-BRIEF	<b>ASOS / AWOS</b>				<b>Services</b>		
<b>Fixed Base Operator</b>	<b>Telephone</b>			<b>Airframe</b>	NO	<b>Telephone</b>	YES
				<b>Electronics</b>	NO	<b>Lodging</b>	NO
				<b>Powerplant</b>	NO	<b>Dining</b>	YES
				<b>Rental Car</b>	NO	<b>Taxi</b>	NO
<b>FUEL</b>							
				<b>ATTENDED</b> (Month/Day/Hr)	UNATNDD//		



## Saint Petersburg / Pinellas Albert Whitted Airport

**Owner** City of Saint Petersburg  
**Manager** Richard J Lesniak C.M.  
**Address** 107 8th Av SE  
 Saint Petersburg, FL 33701-5094

**Identifier** SPG  
**Latitude** 27-45.907 N  
**Longitude** 82-37.618 W  
**Elevation** 6.7 ft  
**From City** 0 Miles E  
**Sectional** Miami  
**Hi Chart**  
**Lo Chart** L-21D, 24F

**Phone** 727-893-7657      **Fax** 727-822-4767  
**E-Mail** richard.lesniak@stpete.org  
**Website**

[https://www.stpete.org/residents/parking\\_transportation/albert-whitted-airport.php](https://www.stpete.org/residents/parking_transportation/albert-whitted-airport.php)



Runway	Surface	Length	Width	Lighting		VGSI	
				Runway	Approach		
07/25 18/36	Asph Asph	3,676ft 2,864ft	75ft 75ft	MIRL MIRL	REIL / REIL REIL / REIL	P2L/P2L P2R/P2L	
<b>Airport Remarks</b>	See Airport Facility Directory remarks and current NOTAMS. Right traffic Rwys 07 & 36. Birds on & in vicinity of airport, esp. during inclement weather. Banner towing east of Runway 18/36. Heavy jets operating in vicinity of SPG 1,600' & above. Ship channel in approach Runway 36. Touch-n-go's not authorized Runway 25. Clearance delivery w/ Tampa approach (813) 878-2528.						
<b>ATIS</b>	<b>CTAF</b>	<b>UNICOM</b>	<b>GND CON</b>	<b>TOWER</b>	<b>APP CON</b>	<b>CLNC DEL</b>	<b>DEP CON</b>
	127.400	122.950	121.800	127.400	125.300 119.650		125.300 119.650
<b>WEATHER</b> 1-800-WX-BRIEF	<b>ASOS / AWOS</b>				<b>Services</b>		
	118.875	727-821-4334			<b>Airframe</b> YES	<b>Telephone</b>	YES
<b>Fixed Base Operator</b>		<b>Telephone</b>			<b>Electronics</b> YES	<b>Lodging</b>	YES
Sheltair Aviation		727-824-2880			<b>Powerplant</b> YES	<b>Dining</b>	YES
					<b>Rental Car</b> YES	<b>Taxi</b>	YES
					<b>FUEL</b>	100LL, Jet A, Jet A1	
					<b>ATTENDED</b> (Month/Day/Hr)	ALL/ALL/0700-2100	

**Saint Petersburg/Clearwater / Pinellas  
St Pete-Clearwater International Airport**

**Owner** Pinellas County  
**Manager** Thomas R Jewsbury CM  
**Address** 14700 Terminal Blvd, Ste 221  
 Clearwater, FL 33762

**Identifier** PIE  
**Latitude** 27-54.518 N  
**Longitude** 82-41.191 W  
**Elevation** 10.7 ft  
**From City** 8 Miles N  
**Sectional** Miami  
**Hi Chart** H-8H  
**Lo Chart** L-21D, 24F

**Phone** 727-453-7801      **Fax** 727-453-7846  
**E-Mail** jewsbury@fly2pie.com  
**Website** https://www.fly2pie.com/



Runway	Surface	Length	Width	Lighting		VGSI
				Runway	Approach	

04/22 18/36	Asph Asph	6,000ft 9,730ft	150ft 150ft	MIRL HIRL	REIL / REIL MALSR /	P4L/P4L P4L/P4L
----------------	--------------	--------------------	----------------	--------------	------------------------	--------------------

**Airport Remarks** See Airport Facility Directory remarks and current NOTAMS. Birds on and in vicinity of airport. Noise sensitive area 5 miles N extending one mile E & W of localizer southbound to shoreline. Noise abatement procedures. Banner towing prohibited. If FSS unavailable, clearance w/ Tampa approach (813) 878-2528.

ATIS	CTAF	UNICOM	GND CON	TOWER	APP CON	CLNC DEL	DEP CON
134.500	118.300	122.950	121.900	118.300 128.400	125.300	120.600	125.300

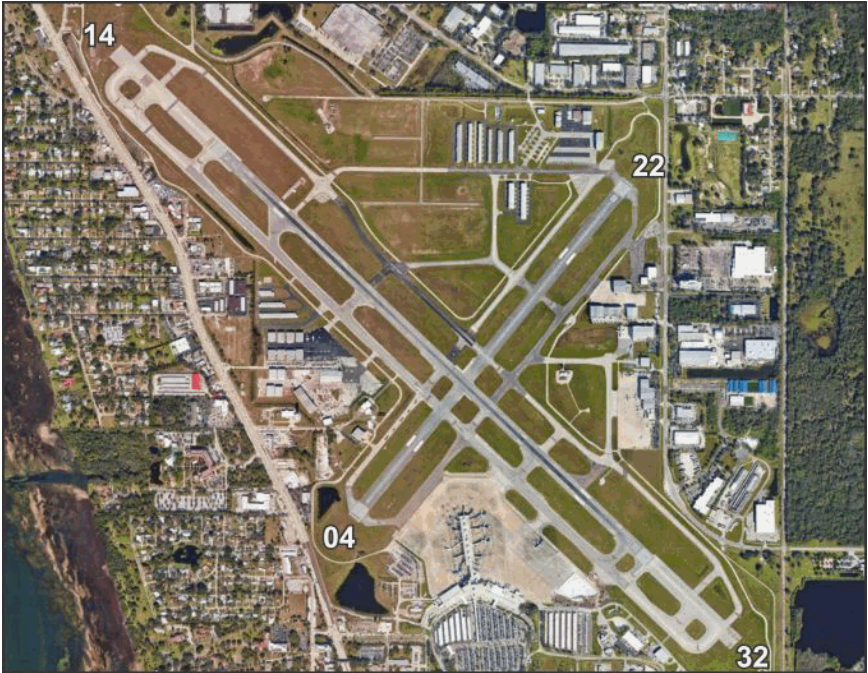
WEATHER 1-800-WX-BRIEF	ASOS / AWOS		Services				
	134.500	727-531-3456	Airframe	YES	Telephone	YES	
Fixed Base Operator		Telephone		Electronics	YES	Lodging	YES
Sheltair Aviation Signature Flight Support		727-530-3453 727-531-1441		Powerplant	YES	Dining	YES
				Rental Car	YES	Taxi	YES
				FUEL	100LL, Jet A		
ATTENDED (Month/Day/Hr)		ALL/ALL/ALL					

**Sarasota / Sarasota**  
**Sarasota/Bradenton International Airport**

**Owner** Sarasota-Manatee Airport Authority  
**Manager** Fredrick J Piccolo  
**Address** 6000 Airport Cir  
Sarasota, FL 34243-2105

**Identifier** SRQ  
**Latitude** 27-23.727 N  
**Longitude** 82-33.263 W  
**Elevation** 29.9 ft  
**From City** 3 Miles N  
**Section** Miami  
**Hi Chart** H-8H  
**Lo Chart** L-21D, 23B

**Phone** 941-359-2770 x4200      **Fax** 941-359-5055  
**E-Mail** fredrick.piccolo@flysrq.com  
**Website** https://flysrq.com/



Runway	Surface	Length	Width	Lighting		VGSI
				Runway	Approach	

04/22	Asph	5,006ft	150ft	HIRL	/ REIL	P4L/P4L
14/32	Asph	9,500ft	150ft	HIRL	MALS R / MALS R	P4L/P4L

**Airport Remarks** See Airport Facility Directory remarks and current NOTAMS. Birds on & in vicinity of airport. Noise abatement procedures. U.S. Customs user fee airport. Aircraft clearing customs do not block Gates B6 or B10. If clearance delivery not available on FSS freq contact Tampa at (813) 878-2528.

ATIS	CTAF	UNICOM	GND CON	TOWER	APP CON	CLNC DEL	DEP CON
124.375	120.100	122.950 130.225	121.900	120.100	119.650 124.950	118.250	119.650 124.950

WEATHER 1-800-WX-BRIEF	ASOS / AWOS		Services			
	124.375	941-355-8482	Airframe	YES	Telephone	YES
Fixed Base Operator	Telephone		Electronics	YES	Lodging	YES
	Dolphin/Hawthorne Aviation Atlantic Aviation Atlantic Light General Aviation Center		941-355-2902 941-358-9600 941-355-8100	Powerplant	YES	Dining
Rental Car			YES	Taxi	YES	
FUEL			100LL, Jet A			
ATTENDED (Month/Day/Hr)			ALL/ALL/ALL			



## Sebastian / Indian River Sebastian Municipal Airport

**Owner** City of Sebastian  
**Manager** Jeff Sabo  
**Address** 202 Airport Dr E  
 Sebastian, FL 32958-3957

**Identifier** X26  
**Latitude** 27-48.795 N  
**Longitude** 80-29.735 W  
**Elevation** 21 ft  
**From City** 1 Miles W  
**Sectional** Miami  
**Hi Chart**  
**Lo Chart** L-24F

**Phone** 772-228-7013      **Fax** 772-228-7078  
**E-Mail** jsabo@cityofsebastian.org  
**Website** <https://www.cityofsebastian.org/163/Airport>



Runway	Surface	Length	Width	Lighting		VGSI
				Runway	Approach	
05/23	Asph	4,023ft	75ft	LIRL		P2L/P2L
10/28	Asph	3,199ft	75ft			P2L/P2L

**Airport Remarks** See Airport Facility Directory remarks and current NOTAMS. Right traffic Rwy's 23 & 28. Extensive parachute operations. Noise abatement procedures. Clearance delivery available w/ Palm Beach Approach (561) 275-1430.

ATIS	CTAF	UNICOM	GND CON	TOWER	APP CON	CLNC DEL	DEP CON
123.050							

WEATHER 1-800-WX-BRIEF	ASOS / AWOS		Airframe	Services			
	118.125	772-228-7020		YES	Telephone	YES	
Fixed Base Operator		Telephone		Electronics	NO	Lodging	NO
Wings Airline Academy City of Sebastian		772-589-0800 772-633-0897		Powerplant	YES	Dining	YES
				Rental Car	NO	Taxi	NO
<b>FUEL</b>				100LL, Jet A			
<b>ATTENDED</b> (Month/Day/Hr)				ALL/MON-FRI/0800-1700			

## Sebring / Highlands Sebring Regional Airport

**Owner** Sebring Airport Authority  
**Manager** Mike Willingham  
**Address** 128 Authority Ln  
 Sebring, FL 33870

**Phone** 863-314-1300 x103  
**E-Mail** mike@sebring-airport.com  
**Website** https://sebring-airport.com/

**Fax** 863-655-6447

**Identifier** SEF  
**Latitude** 27-27.384 N  
**Longitude** 81-20.544 W  
**Elevation** 63 ft  
**From City** 6 Miles SE  
**Sectional** Miami  
**Hi Chart** H-8H  
**Lo Chart** L-21D, 23B



Runway	Surface	Length	Width	Lighting		VGSI	
				Runway	Approach		
01/19 14/32	Asph Asph	5,234ft 4,990ft	100ft 100ft	MIRL	REIL / REIL	P4L/P4L N/N	
<b>Airport Remarks</b>	See Airport Facility Directory remarks and current NOTAMS. For fuel after hours call (863) 655-6455. Clearance delivery available w/ Miami Center at (305) 716-1731.						
<b>ATIS</b>	<b>CTAF</b>	<b>UNICOM</b>	<b>GND CON</b>	<b>TOWER</b>	<b>APP CON</b>	<b>CLNC DEL</b>	<b>DEP CON</b>
	122.700	122.700			134.550		134.550
<b>WEATHER</b> 1-800-WX-BRIEF	<b>ASOS / AWOS</b>			<b>Services</b>			
	119.475	863-655-6424		<b>Airframe</b>	YES	<b>Telephone</b>	YES
<b>Fixed Base Operator</b>		<b>Telephone</b>		<b>Electronics</b>	NO	<b>Lodging</b>	YES
Sebring Flight Center		863-655-6455		<b>Powerplant</b>	YES	<b>Dining</b>	YES
				<b>Rental Car</b>	YES	<b>Taxi</b>	YES
				<b>FUEL</b>	100LL, Jet A, Jet A1+, Mogas		
				<b>ATTENDED</b> (Month/Day/Hr)	ALL/MON-FRI/0730-1800 ALL/SAT-SUN/0700-1700		

## Stuart / Martin Witham Field

**Owner** Martin County BOCC  
**Manager** Andrew McBean C.M.  
**Address** 2011 SE Airport Rd  
 Stuart, FL 34996-4022

**Identifier** SUA  
**Latitude** 27-10.835 N  
**Longitude** 80-13.278 W  
**Elevation** 16.1 ft  
**From City** 1 Miles SE  
**Section** Miami  
**Hi Chart** H-8I  
**Lo Chart** L-23C

**Phone** 772-221-1458      **Fax**  
**E-Mail** amcbean@martin.fl.us  
**Website** https://www.martin.fl.us/Airport



Runway	Surface	Length	Width	Lighting		VGSI
				Runway	Approach	
07/25	Asph	4,653ft	100ft	MIRL		P4L/P4L
12/30	Asph	5,828ft	100ft	MIRL	REIL / REIL	P4L/P4L
16/34	Asph	5,000ft	100ft			N/N

**Airport Remarks** See Airport Facility Directory remarks and current NOTAMS. Birds on & in vicinity of airport. Noise sensitive areas all quadrants. Noise abatement procedures. Stop & go operations / intersection departures strongly discouraged. EMAS on approach ends of Rwy 12 & 30. Clearance delivery available w/ Palm Beach (561) 684-9047.

ATIS	CTAF	UNICOM	GND CON	TOWER	APP CON	CLNC DEL	DEP CON
134.475	126.600		121.700	126.600	132.800	121.025	132.800

WEATHER 1-800-WX-BRIEF	ASOS / AWOS		Services				
	134.475	772-692-7399	Airframe	YES	Telephone	YES	
Fixed Base Operator		Telephone		Electronics	YES	Lodging	YES
Atlantic Aviation APP Jet Center		772-288-6700 772-781-4720		Powerplant	YES	Dining	NO
				Rental Car	YES	Taxi	YES
				FUEL	100LL, Jet A		
				ATTENDED (Month/Day/Hr)	ALL/ALL/0700-2200		



**Tallahassee / Leon  
Tallahassee International Airport**

**Owner** City of Tallahassee  
**Manager** David J Pollard CM  
**Address** 3300 Capital Circle SW, Ste 1  
 Tallahassee, FL 32310

**Identifier** TLH  
**Latitude** 30-23.805 N  
**Longitude** 84-21.052 W  
**Elevation** 83.1 ft  
**From City** 4 Miles SW  
**Section** Jacksonville  
**Hi Chart** H-8H  
**Lo Chart** L-21D, 22I

**Phone** 850-891-7815      **Fax** 850-891-7837  
**E-Mail** david.pollard@talgov.com  
**Website** https://www.tlhairport.com



Runway	Surface	Length	Width	Lighting		VGSI
				Runway	Approach	
09/27	Asph	8,000ft	150ft	HIRL	REIL / ALSF2	P4L/P4L
18/36	Asph	7,000ft	150ft	HIRL	REIL / MALSR	P4L/P4L

**Airport Remarks** See Airport Facility Directory remarks and current NOTAMS. Birds on & in vicinity of airport. Clearance delivery available w/ FSS on the ground or if unable to contact call Tallahassee at (850) 942-8311 or Jacksonville center at (904) 845-1592.

ATIS	CTAF	UNICOM	GND CON	TOWER	APP CON	CLNC DEL	DEP CON
119.450	118.700	123.075	121.900	118.700	135.800 128.700	126.650	135.800 128.700

WEATHER 1-800-WX-BRIEF	ASOS / AWOS		Services				
	119.450	850-576-3665	Airframe	YES	Telephone	YES	
Fixed Base Operator		Telephone		Electronics	YES	Lodging	YES
Million Air Aero Center Tallahassee		850-574-5671 850-597-9989		Powerplant	YES	Dining	YES
				Rental Car	YES	Taxi	YES
				FUEL	100LL, Jet A		
ATTENDED (Month/Day/Hr)	ALL/ALL/ALL						

**Tampa / Hillsborough  
Peter O Knight Airport**

**Owner** Hillsborough County Aviation Authority  
**Manager** Brett W Fay  
**Address** PO Box 22287  
 Tampa, FL 33622

**Phone** 813-870-8735      **Fax** 813-870-7829  
**E-Mail** bfay@tampaairport.com  
**Website** https://www.tampaairport.com/peter-o-knight-airport

**Identifier** TPF  
**Latitude** 27-54.927 N  
**Longitude** 82-26.963 W  
**Elevation** 7.4 ft  
**From City** 3 Miles S  
**Sectional** Miami  
**Hi Chart**  
**Lo Chart** L-21D, 24F



Runway	Surface	Length	Width	Lighting		VGSI
				Runway	Approach	
04/22 18/36	Asph Asph	3,583ft 2,687ft	100ft 75ft	MIRL MIRL	/ REIL	P4L/N N/P2R

**Airport Remarks** See Airport Facility Directory remarks and current NOTAMS. Right traffic Rwy 04 & 36. Birds on and in vicinity of airport. Be alert, MacDill AFB located 4 miles southwest. Ocean going vessels in ship channel in approach to Runway 18 & 22. Clearance delivery available with Tampa approach (813) 878-2528.

ATIS	CTAF	UNICOM	GND CON	TOWER	APP CON	CLNC DEL	DEP CON
	122.725	122.725			119.900	119.800	119.900

WEATHER 1-800-WX-BRIEF	ASOS / AWOS		Telephone	Services		
	118.925	813-251-6824		Airframe	YES	Telephone
Fixed Base Operator Atlas Aviation	Telephone 813-251-1752		Electronics	YES	Lodging	YES
			Powerplant	YES	Dining	NO
			Rental Car	YES	Taxi	YES
			FUEL	100LL, Jet A		
ATTENDED (Month/Day/Hr)	ALL/ALL/0700-1900					

## Tampa / Hillsborough Tampa Executive Airport

**Owner** Hillsborough County Aviation Authority  
**Manager** Brett W Fay  
**Address** PO Box 22287  
 Tampa, FL 33622

**Phone** 813-870-8735 **Fax** 813-870-7829  
**E-Mail** bfay@tampaairport.com  
**Website** <https://www.tampaairport.com/tampa-executive-airport>

**Identifier** VDF  
**Latitude** 28-00.839 N  
**Longitude** 82-20.716 W  
**Elevation** 21.1 ft  
**From City** 6 Miles E  
**Sectional** Jacksonville  
**Hi Chart** H-8H  
**Lo Chart** L-21D, 24F



Runway	Surface	Length	Width	Lighting		VGSI	
				Runway	Approach		
05/23 18/36	Asph Asph	5,000ft 3,219ft	100ft 75ft	MIRL MIRL	REIL / MALSR REIL / REIL	P2L/P2L P4R/P2L	
<b>Airport Remarks</b>	See Airport Facility Directory remarks and current NOTAMS. Noise abatement procedures in effect for Runway 18. No turns until over interstate & no turns below 400 ft. For after hours FBO services call (813) 695-6097. Seaplane flight activity 3nm SE of airport. Clearance delivery available w/ Tampa approach on 119.9.						
<b>ATIS</b>	<b>CTAF</b>	<b>UNICOM</b>	<b>GND CON</b>	<b>TOWER</b>	<b>APP CON</b>	<b>CLNC DEL</b>	<b>DEP CON</b>
	122.700	122.700			119.900	119.900	119.900
<b>WEATHER</b> 1-800-WX-BRIEF	<b>ASOS / AWOS</b>			<b>Services</b>			
	121.125	813-630-0924		<b>Airframe</b>	YES	<b>Telephone</b>	YES
<b>Fixed Base Operator</b>		<b>Telephone</b>		<b>Electronics</b>	YES	<b>Lodging</b>	YES
Skyport Aviation		813-626-1515		<b>Powerplant</b>	YES	<b>Dining</b>	NO
				<b>Rental Car</b>	YES	<b>Taxi</b>	YES
				<b>FUEL</b>	100LL, Jet A		
				<b>ATTENDED</b> (Month/Day/Hr)	ALL/MON-FRI/0700-2200 ALL/SAT-SUN/0700-1900		



**Tampa / Hillsborough  
Tampa International Airport**

**Owner** Hillsborough County Aviation Authority  
**Manager** John Tiliacos  
**Address** PO Box 22287  
 Tampa, FL 33622

**Identifier** TPA  
**Latitude** 27-58.528 N  
**Longitude** 82-31.995 W  
**Elevation** 26.55 ft  
**From City** 6 Miles W  
**Sectional** Miami  
**Hi Chart** H-8H  
**Lo Chart** L-21D, 24F

**Phone** 813-870-8711                      **Fax** 813-870-7864  
**E-Mail** jtiliacos@tampaairport.com  
**Website** <https://www.tampaairport.com/>




Runway	Surface	Length	Width	Lighting		VGSI	
				Runway	Approach		
01L/19R	Conc	11,002ft	150ft	HIRL	ALSF2 / MALSR	P4L/P4L	
01R/19L	Asph/Conc	8,300ft	150ft	HIRL	P4L/P4L	P4L/P4L	
10/28	Asph/Conc	6,999ft	150ft	HIRL	REIL / ALSF2	P4L/P4L	
<b>Airport Remarks</b>	See Airport Facility Directory remarks and current NOTAMS. Rwy 19L is noise sensitive to turbojet departures. Rwy 01R is noise sensitive to turbojet arrivals. Noise abatement procedures. Only aircraft with prior permission may use terminal apron; others use GA apron. Birds on and in vicinity of airport. Wingspan restrictions TWYs B1, E, E1, F, G, J, K1, K2, N, R, T, & Z.						
<b>ATIS</b>	<b>CTAF</b>	<b>UNICOM</b>	<b>GND CON</b>	<b>TOWER</b>	<b>APP CON</b>	<b>CLNC DEL</b>	<b>DEP CON</b>
126.450 128.475		122.950	121.700	119.500	118.150 118.800	133.600	134.250 118.500
<b>WEATHER</b> 1-800-WX-BRIEF	<b>ASOS / AWOS</b>				<b>Services</b>		
	126.450	813-873-7228			<b>Airframe</b> YES	<b>Telephone</b>	YES
<b>Fixed Base Operator</b>		<b>Telephone</b>			<b>Electronics</b> YES	<b>Lodging</b>	YES
Signature Flight Support Sheltair Aviation		813-870-3813 813-319-8000			<b>Powerplant</b> YES	<b>Dining</b>	YES
					<b>Rental Car</b> YES	<b>Taxi</b>	YES
					<b>FUEL</b>	100LL, Jet A	
					<b>ATTENDED</b> (Month/Day/Hr)	ALL/ALL/ALL	

**Tampa / Pasco  
Tampa North Aero Park**

**Owner** Helicopter Structural & Maintenance, Inc  
**Manager** Angela Brammer  
**Address** 4241 Birdsong Blvd  
 Lutz, FL 33559

**Identifier** X39  
**Latitude** 28-13.277 N  
**Longitude** 82-22.473 W  
**Elevation** 68 ft  
**From City** 17 Miles NE  
**Section** Jacksonville  
**Hi Chart**  
**Lo Chart** L-21D, 24F

**Phone** 813-973-3703      **Fax** 813-991-4815  
**E-Mail** angelalbrammer@gmail.com  
**Website** http://www.tampanorth.com/



Runway	Surface	Length	Width	Lighting		VGSI
				Runway	Approach	
14/32	Asph	3,541ft	50ft	HIRL		N/N

**Airport Remarks** See Airport Facility Directory remarks and current NOTAMS. Right traffic Rwy 14. Activate airport beacon using CTAF after 2200L. Runway surface has extensive cracking and producing loose aggregate. Clearance delivery available with Tampa approach at (813) 878-2528.

ATIS	CTAF	UNICOM	GND CON	TOWER	APP CON	CLNC DEL	DEP CON
	123.050	123.050					

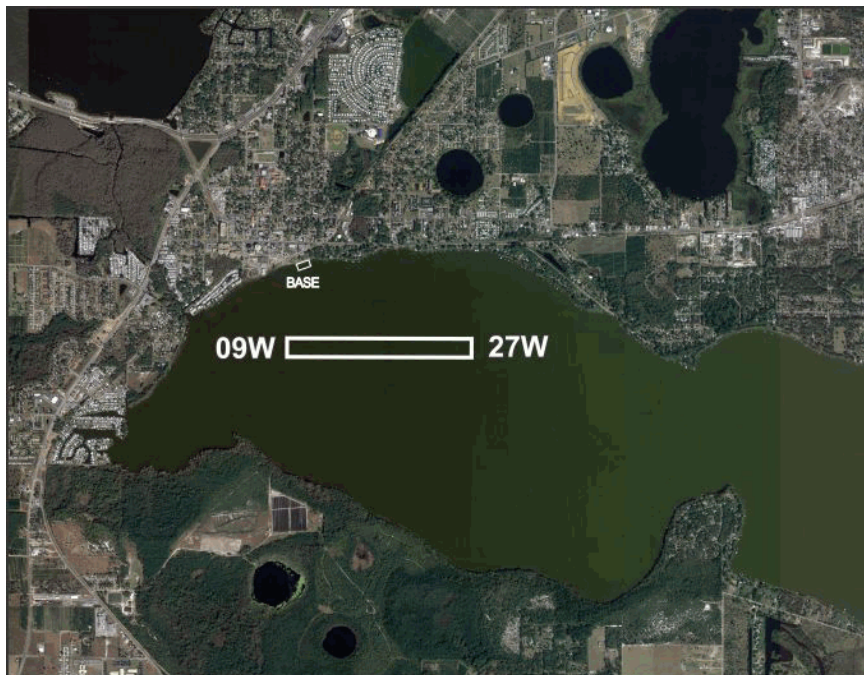
WEATHER 1-800-WX-BRIEF	ASOS / AWOS		Services				
			Airframe	YES	Telephone	YES	
Fixed Base Operator	Telephone		Electronics	NO	Lodging	NO	
			Powerplant	YES	Dining	YES	
Tampa North Flight Center	813-973-3703		Rental Car	YES	Taxi	YES	
			FUEL	100LL			
			ATTENDED (Month/Day/Hr)	ALL/ALL/0800-1700			

**Tavares / Lake  
Tavares Seaplane Base**

**Owner** City of Tavares  
**Manager** Daniel Charles  
**Address** 150 E Ruby St  
 Tavares, FL 32778

**Identifier** FA1  
**Latitude** 28-47.722 N  
**Longitude** 81-43.272 W  
**Elevation** 63 ft  
**From City** 1 Miles SE  
**Sectional** Jacksonville  
**Hi Chart**  
**Lo Chart**

**Phone** 352-552-4906                      **Fax**  
**E-Mail** dcharles@tavares.org  
**Website** <https://www.tavares.org/1217/Seaplane-Base-FA1>



Runway	Surface	Length	Width	Lighting		VGSI
				Runway	Approach	

09W/27W	Water	3,000ft	200ft			
---------	-------	---------	-------	--	--	--

**Airport Remarks** See Airport Facility Directory remarks and current NOTAMS. Provided VFR ops, public use, Seaplane operators be aware of Leesburg Airport to the northwest. Clearance delivery available w/ Orlando approach at (407) 825-3398.

ATIS	CTAF	UNICOM	GND CON	TOWER	APP CON	CLNC DEL	DEP CON
	122.975	122.975					

WEATHER 1-800-WX-BRIEF	ASOS / AWOS		Services				
				<b>Airframe</b>	NO	<b>Telephone</b>	YES
<b>Fixed Base Operator</b>	<b>Telephone</b>		<b>Electronics</b>	NO	<b>Lodging</b>	YES	
			<b>Powerplant</b>	NO	<b>Dining</b>	YES	
Tavares Seaplane Base	352-742-6267		<b>Rental Car</b>	NO	<b>Taxi</b>	NO	
			<b>FUEL</b>	100LL, Mogas			
			<b>ATTENDED</b> (Month/Day/Hr)	ALL/ALL/0900-1700			



## Titusville / Brevard Arthur Dunn Air Park

**Owner** Titusville-Cocoa Airport District  
**Manager** Justin Hopman ACE  
**Address** 51 Bristow Way  
 Titusville, FL 32780

**Phone** 321-267-8780      **Fax** 321-383-4284  
**E-Mail** jhopman@flyspacecoast.org  
**Website** <https://flyspacecoast.org/arthur-dunn-airpark-x21/>

**Identifier** X21  
**Latitude** 28-37.353 N  
**Longitude** 80-50.125 W  
**Elevation** 30 ft  
**From City** 2 Miles NW  
**Section** Jacksonville  
**Hi Chart**  
**Lo Chart** L-24F



Runway	Surface	Length	Width	Lighting		VGSI
				Runway	Approach	
04/22	Turf	1,805ft	100ft			N/N
15/33	Asph	3,025ft	70ft	MIRL		P2L/P2L

**Airport Remarks** See Airport Facility Directory remarks and current NOTAMS. Parachute jumping. Extensive ultralight activity in vicinity of airport. Airport Beacon out of service indefinitely. Runway 04/22 restricted to ultralight/STOL aircraft. Several towers 1.5 NM South of field. Clearance delivery available w/ Orlando approach at (407) 852-7500.

ATIS	CTAF	UNICOM	GND CON	TOWER	APP CON	CLNC DEL	DEP CON
	123.000	123.000			134.950		134.950

WEATHER 1-800-WX-BRIEF	ASOS / AWOS		Telephone	Services		
	119.725	321-385-0383		Airframe	YES	Telephone
Fixed Base Operator Skydive Space Center	Telephone 321-267-0016		Electronics	NO	Lodging	YES
			Powerplant	YES	Dining	NO
			Rental Car	NO	Taxi	YES
			FUEL	100LL, Jet A		
ATTENDED (Month/Day/Hr)			ALL/ALL/0800-2000			



**Umatilla / Lake  
Umatilla Municipal Airport**

**Owner** City of Umatilla  
**Manager** Scott Blankenship  
**Address** PO Box 2286  
 Umatilla, FL 32784-2286

**Phone** 352-669-3125  
**E-Mail** sblankenship@umatillafl.org  
**Website** https://www.umatillafl.org/airport

**Fax** 352-669-8313

**Identifier** X23  
**Latitude** 28-55.453 N  
**Longitude** 81-39.109 W  
**Elevation** 107 ft  
**From City** 1 Miles E  
**Sectional** Jacksonville  
**Hi Chart**  
**Lo Chart** L-21D, 24F



Runway	Surface	Length	Width	Lighting		VGSI		
				Runway	Approach			
01/19	Asph	2,876ft	60ft	MIRL		P2R/P2L		
<b>Airport Remarks</b>	See Airport Facility Directory remarks and current NOTAMS. Clearance delivery available w/ Orlando approach at (407) 852-7500.							
ATIS	CTAF	UNICOM	GND CON	TOWER	APP CON	CLNC DEL	DEP CON	
	122.900				135.300		135.300	
WEATHER 1-800-WX-BRIEF	ASOS / AWOS			Services				
				Airframe	NO	Telephone	YES	
Fixed Base Operator				Telephone	Electronics	NO	Lodging	YES
City of Umatilla				352-669-2290	Powerplant	NO	Dining	YES
					Rental Car	NO	Taxi	NO
				FUEL	100,100LL			
				ATTENDED (Month/Day/Hr)	ALL/TUES-FRI/0830-1200			



## Valkaria / Brevard Valkaria Airport

**Owner** Brevard County  
**Manager** Adam Hied  
**Address** 1 Pilot's Pl  
 Valkaria, FL 32950

**Phone** 321-952-4590 x25789      **Fax**  
**E-Mail** adam.hied@brevardfl.gov  
**Website** <https://www.brevardfl.gov/ValkariaAirport>

**Identifier** X59  
**Latitude** 27-57.652 N  
**Longitude** 80-33.500 W  
**Elevation** 26 ft  
**From City** 1 Miles W  
**Sectional** Miami  
**Hi Chart**  
**Lo Chart** L-24F



Runway	Surface	Length	Width	Lighting		VGSI
				Runway	Approach	

10/28	Asph	4,000ft	60ft			P4L/P4R
14/32	Asph	4,000ft	75ft			P4R/P4L

**Airport Remarks** See Airport Facility Directory remarks and current NOTAMS. Automated UNICOM. Airfield lights not operational during daylight hours. Activate lights using CTAF during nighttime hours. Clearance delivery available w/ Orlando approach at (407) 852-7500.

ATIS	CTAF	UNICOM	GND CON	TOWER	APP CON	CLNC DEL	DEP CON
------	------	--------	---------	-------	---------	----------	---------

	122.725	122.725					
--	---------	---------	--	--	--	--	--

WEATHER 1-800-WX-BRIEF	ASOS / AWOS		Telephone	Services			
	119.525			Airframe	YES	Telephone	YES
Valkaria Airport	321-952-4590		Electronics	YES	Lodging	YES	
			Powerplant	YES	Dining	NO	
			Rental Car	YES	Taxi	YES	
			FUEL	100LL			
ATTENDED (Month/Day/Hr)	ALL/MON-FRI/0800-1700						

**Valparaiso / Okaloosa  
Destin - Fort Walton Beach Airport / Eglin Air Force Base**

**Owner** Okaloosa County  
**Manager** Tracy Stage AAE  
**Address** 1701 SR 85 N  
 Eglin AFB, FL 32542-1498

**Phone** 850-651-7160 x4      **Fax** 850-651-7164  
**E-Mail** tstage@myokaloosa.com  
**Website** https://www.flyvps.com/

**Identifier** VPS  
**Latitude** 30-28.995 N  
**Longitude** 86-31.550 W  
**Elevation** 84 ft  
**From City** 1 Miles SW  
**Sectional** New Orleans  
**Hi Chart** H-8G  
**Lo Chart** L-21C, 22H



Runway	Surface	Length	Width	Lighting		VGSI
				Runway	Approach	
02/20	Asph	10,001ft	300ft	HIRL	ALSF1 / ALSF1	P4L/P4L
12/30	Asph/Conc	11,987ft	300ft	HIRL	/ ALSF1	P4L/P4L

**Airport Remarks** See Airport Facility Directory remarks and current NOTAMS. Joint use facility with Eglin AFB. Large migratory birds year round in vicinity of airport. No ground handling services for GA aircraft at VPS. Restricted to military and air carrier aircraft only. Ramp control frequency 131.775.

ATIS	CTAF	UNICOM	GND CON	TOWER	APP CON	CLNC DEL	DEP CON
134.625			121.800	118.200	132.100 125.100	127.700	132.100 125.100

WEATHER 1-800-WX-BRIEF	ASOS / AWOS		Services				
	134.625		<b>Airframe</b>	NO	<b>Telephone</b>	YES	
<b>Fixed Base Operator</b>		<b>Telephone</b>		<b>Electronics</b>	NO	<b>Lodging</b>	YES
				<b>Powerplant</b>	NO	<b>Dining</b>	YES
				<b>Rental Car</b>	YES	<b>Taxi</b>	YES
				<b>FUEL</b>		Jet A	
				<b>ATTENDED</b> (Month/Day/Hr)		ALL/ALL/ALL	

## Venice / Sarasota Venice Municipal Airport

<b>Owner</b> City of Venice	<b>Identifier</b> VNC	
<b>Manager</b> Mark Cervasio	<b>Latitude</b> 27-04.276 N	
<b>Address</b> 150 Airport Av E	<b>Longitude</b> 82-26.402 W	
Venice, FL 34285	<b>Elevation</b> 18.1 ft	
	<b>From City</b> 2 Miles S	
<b>Phone</b> 941-486-2711	<b>Sectional</b> Miami	<b>Fax</b> 941-483-5942
<b>E-Mail</b> mcervasio@flyvnc.com	<b>Hi Chart</b> H-8H	
<b>Website</b> <a href="https://www.venicegov.com/government/airport">https://www.venicegov.com/government/airport</a>	<b>Lo Chart</b> L-21D, 23B	



Runway	Surface	Length	Width	Lighting		VGSI		
				Runway	Approach			
05/23	Asph	5,000ft	150ft	MIRL	REIL / REIL	P2L/P2L		
13/31	Asph	5,640ft	150ft	MIRL	REIL / REIL	P4L/P4L		
<b>Airport Remarks</b>	See Airport Facility Directory remarks and current NOTAMS. Right traffic Rwy 13. Parasailing activity W of airport along beach. Extensive flight training. Noise abatement procedures. Runway 23 preferred departure & calm wind runway. Clearance delivery available w/ Tampa (813) 878-2528.							
<b>ATIS</b>	<b>CTAF</b>	<b>UNICOM</b>	<b>GND CON</b>	<b>TOWER</b>	<b>APP CON</b>	<b>CLNC DEL</b>	<b>DEP CON</b>	
	122.725	122.725			119.650 124.950	118.075	119.650 124.950	
<b>WEATHER</b> 1-800-WX-BRIEF	<b>ASOS / AWOS</b>				<b>Services</b>			
	119.275	941-486-2718			<b>Airframe</b>	<b>YES</b>	<b>Telephone</b>	<b>YES</b>
<b>Fixed Base Operator</b>			<b>Telephone</b>		<b>Electronics</b>	<b>YES</b>	<b>Lodging</b>	<b>NO</b>
Skyport Aviation Florida Flight Maintenance, Inc			941-485-1799 941-485-1149		<b>Powerplant</b>	<b>YES</b>	<b>Dining</b>	<b>YES</b>
					<b>Rental Car</b>	<b>YES</b>	<b>Taxi</b>	<b>YES</b>
					<b>FUEL</b>	100LL, Jet A		
					<b>ATTENDED</b> (Month/Day/Hr)	ALL/ALL/0700-1900		



## Vero Beach / Indian River New Hibiscus Airpark

**Owner** Indian River Flying Services, Inc  
**Manager** James N Orth  
**Address** PO Box 690772  
 Vero Beach, FL 32969-0772

**Identifier** X52  
**Latitude** 27-37.935 N  
**Longitude** 80-31.653 W  
**Elevation** 25 ft  
**From City** 7 Miles W  
**Sectional** Miami  
**Hi Chart**  
**Lo Chart**

**Phone** 772-473-3446 **Fax**  
**E-Mail** spraybird2@gmail.com  
**Website**



Runway	Surface	Length	Width	Lighting		VGSI
				Runway	Approach	
18/36	Turf	3,100ft	145ft			N/N

	See Airport Facility Directory remarks and current NOTAMS. VFR only. PPR for transient training aircraft call (772) 562-2715. Extensive crop dusting and glider operations. Clearance delivery available w/ Palm Beach approach (561) 275-1430.					
--	---	--	--	--	--	--

ATIS	CTAF	UNICOM	GND CON	TOWER	APP CON	CLNC DEL	DEP CON
	122.900						

WEATHER 1-800-WX-BRIEF	ASOS / AWOS		Services			
			Airframe	NO	Telephone	NO

Fixed Base Operator	Telephone	Electronics	NO	Lodging	YES
		Powerplant	NO	Dining	NO
		Rental Car	NO	Taxi	NO
		FUEL			
		ATTENDED (Month/Day/Hr)	ALL/ALL/DALGT		

## Vero Beach / Indian River Vero Beach Regional Airport

**Owner** City of Vero Beach  
**Manager** Todd Scher  
**Address** PO Box 1389  
 Vero Beach, FL 32961-1389

**Identifier** VRB  
**Latitude** 27-39.333 N  
**Longitude** 80-25.188 W  
**Elevation** 23.6 ft  
**From City** 1 Miles NW  
**Sectional** Miami  
**Hi Chart** H-8I  
**Lo Chart** L-24F

**Phone** 772-978-4930 x104      **Fax** 772-567-3459  
**E-Mail** tscher@covb.org  
**Website** <https://www.verobeachairport.com/>



Runway	Surface	Length	Width	Lighting		VGSI
				Runway	Approach	
04/22	Asph	4,974ft	100ft	MIRL	REIL / REIL	P4L/P4L
12L/30R	Asph	3,505ft	75ft	MIRL	REIL / REIL	P2L/P2L
12R/30L	Asph	7,314ft	100ft	MIRL	REIL / REIL	P4L/P4L

**Airport Remarks** See Airport Facility Directory remarks and current NOTAMS. Right traffic Rwy 12R & 30R. Extensive flight training. PPR for touch & go operations 2200-0700. Noise abatement procedures. Glider operations 8NM WSW. Clearance delivery available w/ Palm Beach at (561) 275-1430 if FSS unavailable.

ATIS	CTAF	UNICOM	GND CON	TOWER	APP CON	CLNC DEL	DEP CON
120.575	126.300	122.950	127.450	126.300	123.625	134.975	123.625

WEATHER 1-800-WX-BRIEF	ASOS / AWOS		Telephone	Services			
	120.575	772-978-9535		Airframe	YES	Telephone	YES
Fixed Base Operator			Telephone	Electronics	YES	Lodging	YES
Corporate Air, Inc Sun Aviation Paris Air, Inc Continental Jet Aviation				Powerplant	YES	Dining	YES
			Rental Car	YES	Taxi	YES	
FUEL				100,100LL, Jet A			
ATTENDED (Month/Day/Hr)				ALL/ALL/0700-2100			

**Wauchula / Hardee  
Wauchula Municipal Airport**

<b>Owner</b> City of Wauchula	<b>Identifier</b> CHN	<b>Latitude</b> 27-30.895 N
<b>Manager</b> Ward Grimes	<b>Longitude</b> 81-52.828 W	<b>Elevation</b> 107.8 ft
<b>Address</b> 1202 Maurice Sonny Clavel Rd Wauchula, FL 33873	<b>From City</b> 5 Miles SW	<b>Sectional</b> Miami
<b>Phone</b> 863-773-3115	<b>Fax</b> 863-773-0406	<b>Hi Chart</b>
<b>E-Mail</b> wgrimes@cityofwauchula.com		<b>Lo Chart</b> L-21D, 23B
<b>Website</b> <a href="https://www.cityofwauchula.com/wauchula-municipal-airport">https://www.cityofwauchula.com/wauchula-municipal-airport</a>		



Runway	Surface	Length	Width	Lighting		VGSI
				Runway	Approach	
18/36	Asph	4,005ft	75ft	MIRL	REIL / REIL	P4L/P4L

<b>Airport Remarks</b>	See Airport Facility Directory remarks and current NOTAMS. Fuel available 24 hrs with credit card. Clearance delivery available w/ Miami Center (305) 716-1731.
------------------------	---

ATIS	CTAF	UNICOM	GND CON	TOWER	APP CON	CLNC DEL	DEP CON
	122.900				134.550		134.550

WEATHER 1-800-WX-BRIEF	ASOS / AWOS		Telephone	Services		
	118.350	863-767-0559		Airframe	YES	Telephone
<b>Fixed Base Operator</b> Wauchula Municipal Airport	863-773-3115		<b>Electronics</b>	NO	<b>Lodging</b>	NO
			<b>Powerplant</b>	YES	<b>Dining</b>	NO
			<b>Rental Car</b>	YES	<b>Taxi</b>	NO
			<b>FUEL</b>	100LL		
			<b>ATTENDED</b> (Month/Day/Hr)	UNATNDD//		



**West Palm Beach / Palm Beach  
North Palm Beach County General Aviation Airport**

**Owner** Palm Beach County  
**Manager** Tom K Stewart  
**Address** 1000 PBIA, Ste 123  
 West Palm Beach, FL 33406

**Identifier** F45  
**Latitude** 26-50.755 N  
**Longitude** 80-13.340 W  
**Elevation** 22 ft  
**From City** 12 Miles NW  
**Sectional** Miami  
**Hi Chart**  
**Lo Chart** L-23C

**Phone** 561-471-7405                      **Fax** 561-471-9644  
**E-Mail** tkstewart@pbia.org  
**Website** <https://www.pbia.org/about/general-aviation/international-gateway/>



Runway	Surface	Length	Width	Lighting		VGSI
				Runway	Approach	
09L/27R	Turf	3,679ft	75ft			N/N
09R/27L	Asph	4,300ft	100ft	HIRL	REIL / REIL	P2L/P2L
14/32	Asph	4,300ft	75ft	MIRL	REIL / REIL	P2L/P2L

**Airport Remarks** See Airport Facility Directory remarks and current NOTAMS. Right traffic Rwsy 09R, 14 & 27R. Extensive bird activity in vicinity of airport. Noise abatement procedures & monitoring. Multiple runways may be in use. Fixed Wing & rotorcraft training activity. Clearance delivery w/ Palm Beach (561) 684-9047.

ATIS	CTAF	UNICOM	GND CON	TOWER	APP CON	CLNC DEL	DEP CON
	123.075	123.075			128.300	120.825	128.300

WEATHER 1-800-WX-BRIEF	ASOS / AWOS		Services			
	119.975	561-630-6932	Airframe	YES	Telephone	YES
Fixed Base Operator		Telephone	Electronics	YES	Lodging	YES
Signature Aviation		561-626-9799	Powerplant	YES	Dining	NO
			Rental Car	YES	Taxi	YES
			FUEL	100LL, Jet A		
			ATTENDED (Month/Day/Hr)	ALL/ALL/ALL		

## West Palm Beach / Palm Beach Palm Beach County Park Airport

**Owner** Palm Beach County  
**Manager** Tom K Stewart  
**Address** 1000 PBI, Ste 123  
 West Palm Beach, FL 33406

**Identifier** LNA  
**Latitude** 26-35.583 N  
**Longitude** 80-05.104 W  
**Elevation** 14.2 ft  
**From City** 6 Miles S  
**Sectional** Miami  
**Hi Chart**  
**Lo Chart** L-23C

**Phone** 561-471-7405      **Fax** 561-471-9644  
**E-Mail** tkstewart@pbia.org  
**Website** <https://www.pbia.org/about/general-aviation/park-airport/>



Runway	Surface	Length	Width	Lighting		VGSI	
				Runway	Approach		
04/22	Asph	3,256ft	75ft	MIRL		P2L/P2L	
10/28	Asph	3,489ft	75ft	MIRL		P2L/P2L	
16/34	Asph	3,421ft	100ft	MIRL		P2L/P2L	
<b>Airport Remarks</b>	See Airport Facility Directory remarks and current NOTAMS. Birds on & in vicinity of airport. Extensive flight training. Helicopters use right traffic to all runways. Noise abatement procedures. Multiple runways may be in use. No touch-n-go's Runway 10/28. Clearance delivery available w/ Palm Beach (561) 684-9047.						
<b>ATIS</b>	<b>CTAF</b>	<b>UNICOM</b>	<b>GND CON</b>	<b>TOWER</b>	<b>APP CON</b>	<b>CLNC DEL</b>	<b>DEP CON</b>
	122.700	122.700			125.200	127.350	125.200
<b>WEATHER</b> 1-800-WX-BRIEF	<b>ASOS / AWOS</b>			<b>Services</b>			
	119.925	561-964-0308		<b>Airframe</b>	YES	<b>Telephone</b>	YES
<b>Fixed Base Operator</b>			<b>Telephone</b>	<b>Electronics</b>	YES	<b>Lodging</b>	YES
Stellar Aviation			561-656-9815	<b>Powerplant</b>	YES	<b>Dining</b>	YES
				<b>Rental Car</b>	YES	<b>Taxi</b>	YES
				<b>FUEL</b>	100LL, Jet A		
				<b>ATTENDED</b> (Month/Day/Hr)	ALL/ALL/0800-1830		

## West Palm Beach / Palm Beach Palm Beach International Airport

**Owner** Palm Beach County  
**Manager** Tom K Stewart  
**Address** 1000 PBJA, Ste 123  
 West Palm Beach, FL 33406

**Identifier** PBI  
**Latitude** 26-40.990 N  
**Longitude** 80-05.736 W  
**Elevation** 19.6 ft  
**From City** 3 Miles W  
**Sectional** Miami  
**Hi Chart** H-8I  
**Lo Chart** L-23C

**Phone** 561-471-7405      **Fax** 561-471-9644  
**E-Mail** tkstewart@pbja.org  
**Website** <https://www.pbja.org/>



Runway	Surface	Length	Width	Lighting		VGSI
				Runway	Approach	
10L/28R	Asph	10,001ft	150ft	HIRL	MALS R / REIL	P4R/P4L
10R/28L	Asph	3,214ft	75ft	MIRL	REIL / REIL	P4L/P4R
14/32	Asph	6,931ft	150ft	MIRL	REIL / REIL	P4R/P4L

**Airport Remarks** See Airport Facility Directory remarks and current NOTAMS. Right traffic Rwy 10R. Birds on & in vicinity of airport. Noise abatement procedures. Wingspan restrictions on TWY E, F, L, R, W & Y. PPR for aircraft w/ wingspan greater than 171 ft. EMAS on departure end Runway 14.

ATIS	CTAF	UNICOM	GND CON	TOWER	APP CON	CLNC DEL	DEP CON
123.750		122.950	121.900	118.750 119.100	128.300 125.200	121.600	128.300 125.200

WEATHER 1-800-WX-BRIEF	ASOS / AWOS		Services				
	123.750	561-683-2548	Airframe	YES	Telephone	YES	
Fixed Base Operator		Telephone		Electronics	YES	Lodging	YES
Atlantic Aviation Signature Flight Support Jet Aviation		561-683-4121 561-478-8700 561-233-7200		Powerplant	YES	Dining	YES
				Rental Car	YES	Taxi	YES
				FUEL	100LL, Jet A		
ATTENDED (Month/Day/Hr)		ALL/ALL/ALL					



**Williston / Levy  
Williston Municipal Airport**

**Owner** City of Williston  
**Manager** Benton Stegall  
**Address** PO Box 160  
 Williston, FL 32696-0160

**Phone** 352-528-4900  
**E-Mail** benton.stegall@willistonfl.org  
**Website** https://willistonairport.org/

**Fax**

**Identifier** X60  
**Latitude** 29-21.327 N  
**Longitude** 82-28.312 W  
**Elevation** 76 ft  
**From City** 2 Miles SW  
**Sectional** Jacksonville  
**Hi Chart** H-8H  
**Lo Chart** L-21D, 24G



Runway	Surface	Length	Width	Lighting		VGSI
				Runway	Approach	
05/23	Conc	6,669ft	100ft	HIRL	REIL / REIL	P2L/P2L
14/32	Asph/Conc	4,979ft	60ft		REIL / REIL	P2L/P2L
18/36	Turf	2,051ft	120ft			N/N

**Airport Remarks** See Airport Facility Directory remarks and current NOTAMS. Right traffic Rwy 18. Sky diving activity in vicinity of airport. Infield berm & trees blocking vision between runway ends. Clearance delivery available w/ JAX approach at (904) 741-0284.

ATIS	CTAF	UNICOM	GND CON	TOWER	APP CON	CLNC DEL	DEP CON
	122.975	122.975			118.600		118.600

WEATHER 1-800-WX-BRIEF	ASOS / AWOS		Telephone	Services		
	118.425	352-528-9949		Airframe	YES	Telephone
City of Williston	352-528-4900		<b>Electronics</b>	NO	<b>Lodging</b>	YES
			<b>Powerplant</b>	YES	<b>Dining</b>	YES
			<b>Rental Car</b>	YES	<b>Taxi</b>	NO
			<b>FUEL</b>	100LL, Jet A1		
<b>ATTENDED</b> (Month/Day/Hr)	ALL/ALL/0730-1730					

**Winter Haven / Polk  
Jack Browns Seaplane Base**

**Owner** Ben Shippo  
**Manager** Ben C Shippo  
**Address** 2704 US Hwy 92 N  
 Winter Haven, FL 33881-9157

**Phone** 863-956-2243  
**E-Mail** ben@brownsseaplane.com  
**Website** www.brownsseaplane.com

**Fax**

**Identifier** F57  
**Latitude** 28-03.450 N  
**Longitude** 81-45.768 W  
**Elevation** 140 ft  
**From City** 3 Miles NW  
**Sectional** Jacksonville  
**Hi Chart**  
**Lo Chart**



Runway	Surface	Length	Width	Lighting		VGSI
				Runway	Approach	

01W/19W	Water	3,600ft	2,200ft			
---------	-------	---------	---------	--	--	--

**Airport Remarks** See Airport Facility Directory remarks and current NOTAMS. VFR only. Recommend N-S pattern to remain clear of & below 900 ft traffic at Winter Haven Regional Airport. Clearance delivery available w/ Tampa approach (813) 878-2528.

ATIS	CTAF	UNICOM	GND CON	TOWER	APP CON	CLNC DEL	DEP CON

123.050

WEATHER 1-800-WX-BRIEF	ASOS / AWOS		Telephone	Services			
	133.675	863-956-2097		Airframe	YES	Telephone	YES
Fixed Base Operator Jack Brown's SPB	863-956-2243		Electronics	NO	Lodging	NO	
			Powerplant	YES	Dining	NO	
			Rental Car	NO	Taxi	NO	
			FUEL	100LL			
ATTENDED (Month/Day/Hr)	ALL/ALL/DALGT						

**Winter Haven / Polk  
Winter Haven Regional Airport**

<b>Owner</b>	City of Winter Haven	<b>Identifier</b>	<b>GIF</b>
<b>Manager</b>	Troy Heidel	<b>Latitude</b>	28-03.775 N
<b>Address</b>	2073 US Hwy 92 W Winter Haven, FL 33881	<b>Longitude</b>	81-45.199 W
		<b>Elevation</b>	145 ft
		<b>From City</b>	3 Miles NW
<b>Phone</b>	863-298-4551	<b>Sectional</b>	Jacksonville
<b>E-Mail</b>	theidel@mywinterhaven.com	<b>Hi Chart</b>	H-8H
<b>Website</b>	https://www.mywinterhaven.com/285/Airport	<b>Lo Chart</b>	L-21D, 24F
	<b>Fax</b> 863-298-4553		



Runway	Surface	Length	Width	Lighting		VGSI
				Runway	Approach	

05/23	Asph	5,005ft	100ft	MIRL	REIL / REIL	P2L/P2L
11/29	Asph	4,001ft	60ft		REIL / REIL	N/N

**Airport Remarks** See Airport Facility Directory remarks and current NOTAMS. Glider aircraft operate on & in vicinity of airport. Jack Browns Seaplane Base located on adjacent lake. Runway 05 preferred calm wind runway. GCO available on 121.725 or if GCO unavailable Tampa approach at (813) 878-2528.

ATIS	CTAF	UNICOM	GND CON	TOWER	APP CON	CLNC DEL	DEP CON
	123.050	123.050			120.650 119.900		120.650 119.900

WEATHER 1-800-WX-BRIEF	ASOS / AWOS		Services			
	133.675	863-956-2097	Airframe	YES	Telephone	YES
Fixed Base Operator Winter Haven Regional Airport	Telephone		Electronics	YES	Lodging	YES
	863-298-4551		Powerplant	YES	Dining	YES
			Rental Car	YES	Taxi	YES
			FUEL	100LL, Jet A, Mogas		
			ATTENDED (Month/Day/Hr)	ALL/ALL/0700-1900		



**Zellwood / Orange  
Bob White Field**

**Owner** Tailwheel Holding Company  
**Manager** Peter A Counsell  
**Address** 7011 W Jones Av, Box 494  
 Zellwood, FL 32798-0494  
  
**Phone** 407-884-4809 **Fax**  
**E-Mail** pkcnsell@aol.com  
**Website** <https://www.facebook.com/Bobwhitefieldairport/>

**Identifier** X61  
**Latitude** 28-44.116 N  
**Longitude** 81-37.747 W  
**Elevation** 78 ft  
**From City** 1 Miles W  
**Section** Jacksonville  
**Hi Chart**  
**Lo Chart**



Runway	Surface	Length	Width	Lighting		VGSI
				Runway	Approach	
09/27	Turf	3,300ft	150ft			N/N

**Airport Remarks** See Airport Facility Directory remarks and current NOTAMS. Landing fee. No Back-Taxi on runway, use taxiway on North side. Clearance delivery available w/ Orlando approach at (407) 852-7500.

ATIS	CTAF	UNICOM	GND CON	TOWER	APP CON	CLNC DEL	DEP CON
	122.800	122.800					

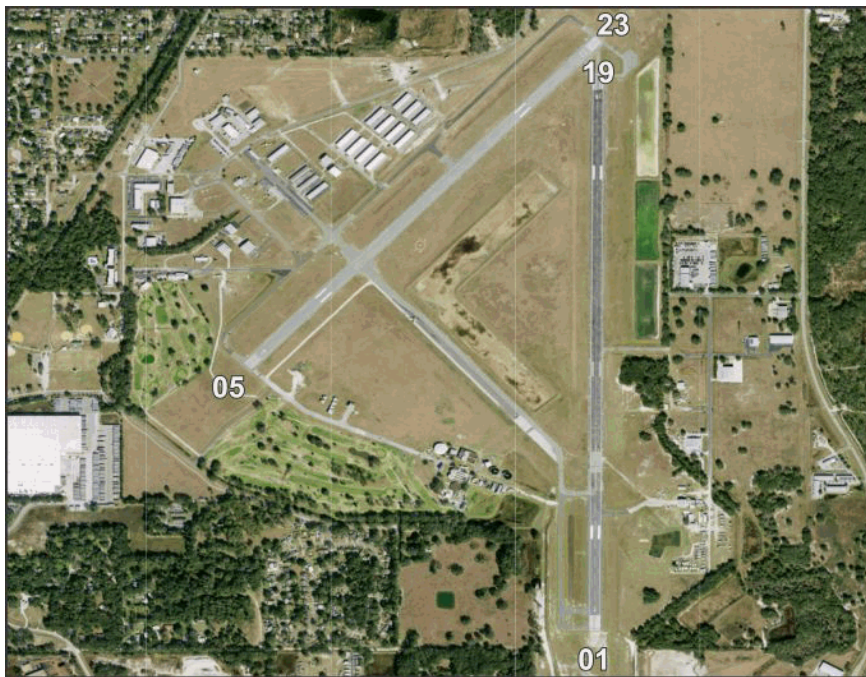
WEATHER 1-800-WX-BRIEF	ASOS / AWOS		Services			
	Fixed Base Operator	Telephone	Airframe	YES	Telephone	YES
Electronics			NO	Lodging	NO	
Powerplant			YES	Dining	NO	
Rental Car			NO	Taxi	YES	
FUEL						
ATTENDED (Month/Day/Hr)	ALL/ALL/0700-DUSK					

## Zephyrhills / Pasco Zephyrhills Municipal Airport

**Owner** City of Zephyrhills  
**Manager** Nathan R Coleman  
**Address** 39450 South Av  
 Zephyrhills, FL 33542

**Identifier** ZPH  
**Latitude** 28-13.600 N  
**Longitude** 82-09.339 W  
**Elevation** 89.9 ft  
**From City** 1 Miles SE  
**Sectional** Jacksonville  
**Hi Chart** H-8H  
**Lo Chart** L-21D, 24F

**Phone** 813-780-0030      **Fax** 813-780-0032  
**E-Mail** ncoleman@ci.zephyrhills.fl.us  
**Website** <https://www.ci.zephyrhills.fl.us/199/Airport>



Runway	Surface	Length	Width	Lighting		VGSI
				Runway	Approach	
01/19	Asph	6,201ft	100ft	HIRL	REIL / REIL	P4L/P4L
05/23	Asph	5,001ft	100ft	MIRL		P4L/P4L

**Airport Remarks** See Airport Facility Directory remarks and current NOTAMS. Right traffic Rwy 19 & 23. Parachute jumping. Be alert for sky diving aircraft descending from 13,500ft & entering opposite pattern for Runway 01/19 E of airport. Glider ops from SR-SS. Noise sensitive areas NE & W of airport. (813) 714-6797 for FBO after hours. Clearance delivery w/ Tampa approach (813) 878-2528.

ATIS	CTAF	UNICOM	GND CON	TOWER	APP CON	CLNC DEL	DEP CON
	123.075	123.075			119.900		119.900

WEATHER 1-800-WX-BRIEF	ASOS / AWOS		Services			
	118.975	813-780-0031	Airframe	YES	Telephone	YES
Fixed Base Operator Zephyrhills Municipal Airport	Telephone		Electronics	YES	Lodging	YES
	813-780-0030		Powerplant	YES	Dining	YES
			Rental Car	YES	Taxi	YES
			FUEL	100LL, Jet A1+		
			ATTENDED (Month/Day/Hr)	ALL/ALL/0800-1700 ALL/MON-SAT/0800-1700		





**FDOT**

# MILITARY AIRFIELDS



## MILITARY AIRFIELDS

### **Camp Blanding AAF / NG - 2CB**

Army National Guard, Starke, FL  
29-57-06.90N, 81-58-47.60W  
01/19, 3200 x 50, Gravel  
07/25, 2200 x 50, Paved  
Joint Operations Ctr 904-682-2287

### **Cape Canaveral AFS - XMR**

U.S. Air Force, Cocoa Beach, FL  
28-28-03.31N, 80-33-59.85W  
13/31, 10000 x 200, Asphalt  
Command Post 321-853-4242

### **Choctaw NOLF - NFI**

U.S. Navy, Milton, FL  
30-30-25N, 86-57-35W  
18/36, 8000 x 150, Asphalt  
Operations Center 850-623-7755

### **Eglin AFB Aux #3 Duke - EGI**

U.S. Air Force, Valparaiso, FL  
30-38-54.91N, 86-31-19.05W  
18/36, 8000 x 150, Asphalt  
180/360, 3500 x 60, Asphalt  
Command Post 850-884-2013

### **Eglin AFB Test Site B6 - FL34**

U.S. Air Force, Valparaiso, FL  
30-37-54.7N, 86-44-49.8W  
18/36, 5022 x 90, Asphalt  
Command Post 904-882-2013

### **Eglin AFB - VPS**

U.S. Air Force, Valparaiso, FL  
30-28-59.7N, 86-31-33W  
02/20, 10012 x 300, Asphalt  
12/30, 12005 x 300, Asph-Conc  
Command Post 850-651-7160 x 4

### **Harold NOLF - NZX**

U.S. Navy, Harold, FL  
30-40-43.50N, 86-52.20W  
H1 09/27, 5000 x 1400, Turf  
Operations Center 850-623-7355

### **Homestead ARB - HST**

USAF Reserve, Homestead, FL  
25-29-18.78N, 80-23-00.83W  
06/24, 11200 x 300, Conc-Grvd  
Command Post 786-415-7529

### **Hurlburt Field - HRT**

U.S. Air Force, Mary Esther, FL  
30-25-44.11N, 86-41-19.68W  
18/36, 9600 x 150, Concrete  
Command Post 850-884-7806

### **Jacksonville NAS - NIP**

(Towers Field)  
U.S. Navy, Jacksonville, FL  
30-14-01.34N, 81-40-33.81W  
10/28, 8000 x 200, Asphalt  
14/32, 5984 x 200, Asphalt  
Base Operations 904-542-2338

### **Key West NAS - NQX**

(Boca Chica Field)  
U.S. Navy, Key West, FL

24-34-28.69N, 81-41-11.92W  
04/22, 7002 x 150, Conc-Asph  
08/26, 10001 x 200, Conc-Asph  
14/32, 7001 x 150, Conc-Asph  
Base Operations 305-293-2770

### **MacDill AFB - MCF**

U.S. Air Force, Tampa, FL  
27-50-57.63N, 82-31-16.38W  
05/23, 11421 x 151, Asphalt  
Command Post 813-828-1110

### **MacDill AFB Aux Field - AGR**

U.S. Air Force, Avon Park, FL  
27-39-52.26N, 81-20-29.63W  
05/23, 8000 x 150, Asphalt  
Command Post 813-453-6641

### **Mayport Naval Station - NRB**

(Adm. David L. McDonald Field)  
U.S. Navy, Mayport, FL  
30-23-30.86N, 81-25-27W  
05/23, 8001 x 200, Asphalt  
Base Operations 904-270-7126

### **Naval Surface Warfare Ctr - NBV**

U.S. Navy, Panama City, FL  
30-10-30.6N, 85-45-9W  
H1, 390 x 296, Concrete  
Operations Center 904-234-4288

### **Pace NOLF - NVI**

U.S. Navy, Wallace, FL  
30-41-58.75N, 87-11-44.33W  
H1, 3000 x 3000, Turf  
Operations Center 850-623-7475

### **Patrick Space Force Base - COF**

U.S. Air Force, Cocoa Beach, FL  
28-14-06.02N, 80-36-35.93W  
03/21, 9023 x 200, Asph-Conc  
11/29, 4000 x 200, Asphalt  
Command Post 854-494-2222

### **Pensacola NAS - NPA**

(Forrest Sherman Field)  
U.S. Navy, Pensacola, FL  
30-21-11.78N, 87-19-04.69W  
01/19, 7137 x 200, Asphalt  
07L/25R, 8002 x 200, Asphalt  
07R/25L, 8001 x 200, Asphalt  
Quarterdeck 850-452-2735

### **Santa Rosa NOLF - NGS**

U.S. Navy, Milton, FL  
30-36-39N, 86-56-24W  
05/23, 09/27, 14/32, 18/36  
All Runways 4500 x 150, Asphalt  
Operations Center 850-623-7654

### **Site X NOLF - NSX**

U.S. Navy, Jay, FL  
30-48-53.44N, 87-10-5.29W  
H1, 100 x 100, Concrete  
H2, 50 x 50, Gravel  
H3, 50 x 50, Gravel  
H4, 50 x 50, Gravel  
H5, 50 x 50, Gravel

H6, 50 x 50, Gravel  
H7, 50 x 50, Gravel  
H8, 50 x 50, Gravel  
H9, 100 x 100, Concrete  
H10, 50 x 50, Gravel  
H11, 40 x 40, Gravel  
H12, 50 x 50, Gravel  
H13, 50 x 50, Gravel  
H14, 50 x 50, Gravel  
H15, 1800 x 75, Asphalt  
H16, 50 x 50, Turf  
H17, 50 x 50, Gravel  
H18, 50 x 50, Gravel  
H19, 50 x 50, Gravel  
H20, 50 x 50, Gravel  
H21, 1800 x 75, Asphalt  
H22, 1800 x 75, Asphalt  
H23, 1800 x 75, Asphalt  
H24, 1800 x 75, Asphalt  
H25, 50 x 50, Gravel  
H26, 50 x 50, Gravel  
H27, 1800 x 75, Asphalt  
Operations Center 850-623-7121

### **Spencer NOLF - NRRQ**

U.S. Navy, Pace, FL  
30-37-0N, 87-8-0W  
04L/22R, 04R/22L, 09L/27R, 9R/27L  
13L/31R, 13R/31L, 18L/36R, 8R/36L  
All Runways 1800 x 150, Asphalt  
Operations Center 850-623-7645

### **Tyndall AFB - PAM**

U.S. Air Force, Panama City, FL  
30-04-08.57N, 85-34-29.9W  
14L/32R, 10004 x 200, Conc-Grvd  
14R/32L, 9135 x 150, Asph-Conc  
Command Post 850-283-1110

### **Whitehouse NOLF - NEN**

U.S. Navy, Jacksonville, FL  
30-20-58.18N, 81-52-01.16W  
12/30, 8000 x 150, Asphalt  
Base Operations 904-270-5401

### **Whiting Field NAS North - NSE**

U.S. Navy, Milton, FL  
30-43-20.89N, 87-01-26.04W  
05/23, 6002 x 200, Asphalt  
14/32, 6002 x 200, Asphalt  
Operations Center 850-623-7333

### **Whiting Field NAS South - NDZ**

U.S. Navy, Milton, FL  
30-41-54.86N, 87-00-51.86W  
05/23, 5997 x 200, Asphalt  
14/32, 6001 x 200, Asphalt  
Operations Center 850-623-7177

**AAF** - Army Air Field  
**AFB** - Air Force Base  
**AFS** - Air Force Station  
**ARB** - Air Reserve Base  
**Aux Field** - Auxiliary Field USAF  
**NAS** - Naval Air Station  
**NOLF** - Naval Outlying Field



**FDOT**

# PRIVATE AIRPORTS

# PRIVATE AIRPORTS

## Adana Airfield

**40FL** 26-57.155N, 81-52.257W  
05/23, 1,013x60, Unpaved

## George A Pertuit

5640 Acorn Ranch Rd  
Punta Gorda, FL 33982  
941-404-3238

## Aero Acres Airport

**FD88** 27-20.519N, 80-31.320W  
10/28, 3,100x50, Paved

## Shannon Osteen

18505 Tranquility Base Ln  
Port Saint Lucie, FL 34987  
423-802-4261

## Ames Field

**6FL8** 29-35.248N, 82-52.274W  
18/36, 2,445x70, Unpaved

## Dwight Junkin

9069 SE CR 319  
TRENTON, FL 32693  
352-263-7968

## Angels Field Stolport

**FL52** 30-28.750N, 84-04.500W  
01/19, 2,000x75, Unpaved

## Lee Majors

11215 Turkey Roost Rd  
Tallahassee, FL 32317  
850-545-0919

## Antiquers Aerodrome

**FD08** 26-27.921N, 80-08.986W  
09/27, 4,983x85, Unpaved

## William B Lumley

7320 Skyline Dr  
Delray Beach, FL 33446-2218  
561-496-4434

## Bent Willies Airport

**52FA** 27-56.377N, 81-25.922W  
03/, 2,300x140, Unpaved

## William L Whidden

11210 W Beach Pkwy  
Lake Wales, FL 33898  
407-616-7764

## Big Cypress Airfield

**59FD** 26-19.217N, 80-59.267W  
10/28, 6,000x50, Paved

## Aaron Wainman

1440 SW 43rd St  
Fort Lauderdale, FL 33315  
239-849-2365

## Big Oaks Ranch Airport

**6FD2** 28-40.017N, 81-05.070W  
18/36, 2,715x120, Unpaved

## Richard B Green

11245 East Parker Road  
Parker, CO 80138  
303-868-0573

## Bird Field

**FA11** 30-37.312N, 83-15.568W  
18/36, 2,450x50, Unpaved

## Frank Bird III

435 NW 18th Pl  
Jennings, FL 32053  
229-563-2271

## Blackwater Airfield

**8FD3** 30-52.661N, 86-51.264W  
18/36, 4,500x75, Unpaved

## Lance Lovett

Florida Forest Service  
3266 Capital Cir SW  
Tallahassee, FL 32310  
850-681-5986

## Blackwater Creek Ultralight Flightpark

**9FD2** 28-08.667N, 82-09.667W  
17U/35U, 2,300x150, Unpaved

## kyle V salvato

4241 Sky Dive Lane  
Zephyrhills, FL 33542  
631-241-7272

## Blanket Bay Airport

**6FD5** 27-46.718N, 81-05.987W  
10/28, 2,930x110, Unpaved

## Bryan C Bexley

PO Box 18163  
Tampa, FL 33679  
813-299-6165

## Blue Ridge Flightpark

**34FD** 28-51.433N, 80-54.420W  
17/35, 3,300x100, Unpaved

## Andrew Aurigema

1685 Maytown Rd  
Oak Hill, FL 32759  
386-314-6362

## BNCFI Airport

**34FD** 29-34.850N, 81-35.513W  
01/19, 520x87, Unpaved

## Bernard Noel B Campagnac

470 San Mateo Rd  
San Mateo, FL 32187  
386-666-1523

## Bradley Airstrip

**FD31** 29-55.555N, 82-41.586W  
18/36, 2,450x50, Unpaved

## Juanita S Bradley

PO Box 337  
Fort White, FL 32038  
386-365-5669

## Bradshaw Tree Farm Airport

**FL62** 28-56.916N, 81-24.787W  
09/27, 2,100x100, Unpaved

## Billie Albert

32502 Pine Rd  
Eustis, FL 32736  
386-547-3344

## Brady Ranch Airport

**80FD** 27-06.803N, 80-38.003W  
14/32, 3,600x65, Paved

## Marilyn Brady

PO Box 536  
Okeechobee, FL 34973  
772-597-3565

## Breezy Knoll Airport

**0FD5** 30-49.200N, 86-20.667W  
09/27, 2,100x100, Unpaved

## Victoria M Waterman

1359 Long Rd  
Defuniak Springs, FL 32433  
850-758-6625

## Buchanan Airport

**56FL** 30-52.561N, 87-12.448W  
01/19, 2,460x50, Unknown

## Gary F Buchanan

2951 Bud Diamond Rd  
Jay, FL 32565  
850-675-6878

## Buckingham Field

**FL59** 26-38.604N, 81-42.622W  
14/32, 3,956x75, Paved

## 06/24, 1,975x77, Paved

## Mike Haslam

1591 Homestead Rd  
Lehigh Acres, FL 33971  
239-694-2174

## Buddy's Ag Service Airport

**9FD9** 30-07.347N, 82-58.075W  
01/19, 2,560x50, Unpaved

## Tommy E White

10791 184th St  
McAlpin, FL 32062  
386-362-4847

## Burntwood Ranch Airport

**FL43** 28-16.900N, 81-55.467W  
15/33, 2,400x75, Unpaved

## Alejandro Villanueva-Dacasa

6225 Deen Still Rd  
Lakeland, FL 33809  
863-660-5202

## Calusa Ranch Airport

**FL77** 26-03.272N, 81-04.071W  
14/32, 1,835x100, Unpaved

## Wayne M Drake

662 Nottingham Forest Cir  
Saint Johns, FL 32259  
904-703-5040

## Cannon Creek Airpark

**15FL** 30-09.344N, 82-40.041W  
18/36, 3,500x24, Paved

## 09/27, 2,600x60, Unpaved

## Mel Towner

271 SW Plantation Ter  
Lake City, FL 32025  
505-301-2793

## Cedar Knoll Flying Ranch Airport

**01FL** 28-46.917N, 81-09.550W  
18/36, 3,600x75, Unpaved

## William D Lowery

3000 W Osceola Rd  
Geneva, FL 32732  
407-947-5777



# PRIVATE AIRPORTS

## Cedars Airfield

**FA71** 29-13.709N, 82-56.584W  
18/36, 2,435x30, Paved  
**Marvin L Franks**  
6831 SW 105th Av  
Cedar Key, FL 32625  
352-477-0105

## Central Florida Airpark

**2FA6** 28-48.666N, 82-03.922W  
02/20, 4,160x75, Unpaved  
**Lance Linton**  
1511 Taylor Av  
Coleman, FL 33521-0600  
410-253-8040

## Charlotte's Field

**53FD** 30-28.650N, 84-02.083W  
10/28, 1,950x75, Unpaved  
**James O Bragdon**  
424 Greater Elizabeth Rd  
Monticello, FL 32344  
850-997-2779

## Charlton Strip

**05FL** 26-31.383N, 81-24.500W  
09/27, 2,900x60, Unpaved  
**John D Charlton**  
1295 Neely Davis Rd  
PO Box 66  
Felda, FL 33930  
863-777-1555

## Cheryl-Lane Landings Airport

**09FD** 28-40.266N, 82-05.238W  
18/36, 2,644x100, Unpaved  
**Lester A Coggins Jr**  
9595 Silver Lake Dr  
Leesburg, FL 34788  
352-267-5043

## Chieffland Sky Ranch Airport

**51FL** 29-23.729N, 82-52.187W  
18/36, 3,180x75, Unpaved  
**Jonathan A Pitts**  
4771 NW 60th Ave  
Chieffland, FL 32626  
352-535-6017

## Chineseegut Airport

**5FD7** 28-36.158N, 82-22.133W  
09/27, 2,500x50, Paved  
**Debra D Selph**  
22360 Pilots Path  
Brooksville, FL 34601  
352-796-4948

## Chipola Airpark

**5FL8** 30-53.295N, 85-10.062W  
18/36, 2,850x350, Unpaved  
**Bobby Capozzi**  
5103 Willis Rd  
Greenwood, FL 32443  
352-443-0365

## Citrus Hedging Ranch Airport

**9FD** 27-20.003N, 80-44.170W  
17/, 2,571x70, Unpaved  
**Marco Rodriguez**  
9000 ne 120th street  
Okeechobee, FL 34972  
954-937-4133

## Clark Field

**8FA1** 30-03.177N, 82-14.493W  
09/27, 2,000x60, Unpaved  
**Kevin Clark**  
22811 NE 123rd Path  
Raiford, FL 32083-2703  
904-966-9372

## Coe Field

**8FA4** 29-00.642N, 81-07.935W  
07/, 2,700x100, Unpaved  
16/, 2,700x100, Unpaved  
**William J Coe**  
228 Lake Talmadge Rd  
Deland, FL 32724  
386-804-2323

## Collier/Pine Barren Airpark

**FD89** 30-49.628N, 87-21.499W  
09/27, 2,600x100, Unpaved  
**Neal Collier**  
3251 S Pine Barren Rd  
McDavid, FL 32568  
850-572-8405

## Cooksey Brothers Airport

**FD42** 30-12.678N, 83-03.228W  
09/27, 3,500x80, Unpaved  
**Aaron D Collins**  
12544 Bass Rd  
Live Oak, FL 32060  
386-362-8875

## Coral Creek Airport

**FA54** 26-51.271N, 82-15.072W  
05/23, 6,000x100, Paved  
**Stephanie Newman**  
18130 Edison Av  
Chesterfield, MO 63005  
636-532-9205

## Corkscrew Trace Airpark

**1FD4** 26-26.721N, 81-36.438W  
03/21, 4,000x60, Unpaved  
**Quinn S Ruelle**  
6018 Cajeput Ln  
Bonita Springs, FL 34134  
239-947-1355

## Cotton Strip

**17FA** 26-42.804N, 81-32.121W  
18/36, 2,500x94, Unpaved  
**Michael L Shults**  
6118 W SR 80  
LaBelle, FL 33935  
863-885-1292

## Croom-a-Chobee

**4FA2** 28-37.545N, 82-08.481W  
10/28U, 2,000x60, Unpaved  
**Audra Platt**  
2452 SW 90th Place  
Bushnell, FL 33513  
352-568-5389

## Cross Creek Farms Stolport

**04FL** 29-14.366N, 81-13.320W  
09/27, 2,420x115, Unpaved  
**Blaze Secor**  
285 W Woodhaven Cir  
Ormond Beach, FL 32174  
386-547-2534

## Crosswind Farm Airport

**FL19** 29-14.450N, 82-21.250W  
18/36, 3,900x75, Unpaved  
**John E Reiss**  
14024 NW Hwy 464B  
Morrison, FL 32668  
352-732-3875

## Crystal Village Airport

**2FLO** 30-27.067N, 85-40.633W  
03/21, 3,425x75, Unpaved  
**Michael D Highsmith**  
5174 Airpark Blvd  
ChIPLEY, FL 32428  
850-832-1786

## Cub Haven Stolport

**FD53** 28-27.250N, 82-12.933W  
18/36, 1,866x50, Unpaved  
**James A Sprigg**  
36320 Tribby Rd  
Dade City, FL 33523  
352-583-2163

## Cuyler Field

**FD27** 30-21.743N, 82-13.482W  
09/27, 3,230x65, Unpaved  
**Curtis L Miller**  
10750 S Runway Cir  
Glen Saint Mary, FL 32040  
904-653-2583

## Deep Forest Airport

**FD48** 30-14.459N, 81-26.994W  
18/36, 6,630x60, Paved  
**John R Cathey**  
PO Box 16771  
Jacksonville, FL 32245  
904-509-8501

## DJ Farm Airport

**FA93** 30-27.617N, 83-08.867W  
18/36, 1,300x80, Unpaved  
**Dennis L Wolcott**  
6299 SW 52nd Ln  
Jasper, FL 32052  
386-938-5846

## Dog Island Airport

**FA43** 29-48.587N, 84-35.286W  
15/33, 2,600x100, Unpaved  
**Randy E Cannon**  
HC 63, Box 5037  
Carrabelle, FL 32322  
850-528-5568

# PRIVATE AIRPORTS

**Dogwood Farms Airport**  
**FA26** 30-35.717N, 84-25.317W  
 09/27, 2,625x60, Unpaved  
**Guy De La Valdene**  
 606 Robin Ln  
 Havana, FL 32333  
 850-445-4024

**Dragonfly Airport**  
**7FL8** 27-26.636N, 80-33.903W  
 11/29, 2,000x50, Unpaved  
**Peter W Harrison**  
 PO Box 14920  
 Fort Pierce, FL 34979-4920  
 772-216-4270

**Drake Ranch Stolport**  
**7FD2** 28-59.415N, 82-19.822W  
 16/34, 1,430x90, Unpaved  
 06/24, 2,145x90, Unpaved  
**Ann Louise Drake**  
 804 Hamilton Place Ct  
 Winter Park, FL 32789  
 407-256-3825

**Duda Airstrip**  
**FA69** 26-35.271N, 80-38.237W  
 18/36, 2,600x50, Paved  
**Tracy D Chapman**  
 PO Box 620257  
 Oviedo, FL 32762-0257  
 407-365-2111

**Dugger Field**  
**0FD3** 30-29.785N, 86-05.630W  
 08/26, 2,100x50, Unpaved  
 13/31, 3,750x50, Unpaved  
**Jim Lewey**  
 631 Travelers Rest Rd  
 Samson, AL 36477  
 334-447-5195

**Eagles Nest Aerodrome**  
**FD44** 29-25.624N, 81-36.254W  
 18/36, 3,212x75, Unpaved  
**Rick Toller**  
 523 Georgetown Shortcut Rd  
 Crescent City, FL 32112  
 386-467-3011

**Early Bird Airport**  
**FA86** 29-12.878N, 82-22.299W  
 07/25, 2,212x60, Unpaved  
**Charles L McLeod**  
 2590 NW 150th Av  
 Ocala, FL 34482  
 970-946-8421

**Estherbrook Aerodrome**  
**7FD9** 30-37.371N, 83-17.139W  
 18/36, 2,300x100, Unpaved  
**Shelly R Decker**  
 PO Box 400  
 Pinetta, FL 32350  
 850-929-2406

**Ezell Airport**  
**5FL1** 29-54.277N, 83-36.433W  
 01/19, 2,990x50, Unpaved  
**Danny Ezell**  
 15030 Beach Rd  
 Perry, FL 32348  
 850-578-2558

**Fellsmere Airport**  
**4FL3** 27-44.502N, 80-39.970W  
 09/27, 4,700x120, Unpaved  
**Dawn Cosner**  
 7735 CR 512  
 Fellsmere, FL 32948  
 772-571-1922

**Field Of Dreams Airport**  
**FD59** 28-28.217N, 82-14.455W  
 11/29, 2,464x100, Unpaved  
**Margaret Fleming**  
 21412 Field of Dreams Ln  
 Dade City, FL 33523  
 352-583-2400

**Finlayson Farms Airport**  
**9FL8** 30-36.996N, 83-39.143W  
 09/27, 2,400x100, Unpaved  
**John M Finlayson Sr**  
 25 Fincrest Cir  
 Greenville, FL 32331  
 850-997-6203

**Florida Sheriffs Boys Ranch Airport**  
**FL08** 30-24.878N, 83-01.066W  
 18/36, 2,600x100, Unpaved  
**Cedric D Perry**  
 PO Box 2000  
 Live Oak, FL 32064  
 386-842-5555

**Fly In Ranches Airport**  
**FD25** 27-33.752N, 80-29.987W  
 18/36, 2,460x120, Unpaved  
**Bob Youngblood**  
 2450 84th Av SW  
 Vero Beach, FL 32968  
 772-453-9999

**Flying A Ranch Airport**  
**FL84** 30-36.035N, 81-34.250W  
 06/24, 2,691x50, Unpaved  
**Freddy H Arnett Jr**  
 85454 Flying A Ranch Dr  
 Yulee, FL 32097  
 904-225-5635

**Flying Baron Estates Airport**  
**10FA** 28-47.849N, 81-56.155W  
 11/29, 5,750x50, Paved  
**Peter T Strimenos**  
 1048 Strimenos Ln  
 Leesburg, FL 34748  
 352-408-1524

**Flying C Farm Airport**  
**FD16** 29-57.850N, 82-52.417W  
 18/36, 3,000x65, Unpaved  
**Robert C Cassube**  
 PO Box 266  
 Branford, FL 32008  
 386-209-3405

**Flying Cow Air Ranch Airport**  
**FD39** 27-09.333N, 80-41.500W  
 14/32, 3,021x50, Unpaved  
**Woodrow E Woods**  
 10151 SE 126th Blvd  
 Okeechobee, FL 34974  
 561-722-5205

**Flying Dutchman Ranch Airport**  
**FD29** 29-07.833N, 82-07.150W  
 09/27, 3,000x55, Unpaved  
**Steve Morse**  
 PO Box 3068  
 Ocala, FL 34478  
 352-216-4130

**Flying H Airport**  
**FL99** 28-52.566N, 81-53.338W  
 18/36, 2,640x100, Unpaved  
**Dean D Humphrey**  
 3495 U.S. Hwy 441  
 Fruitland Park, FL 34731  
 352-787-5493

**Flying Harness Farm Airport**  
**37FL** 29-43.167N, 82-50.644W  
 18/36, 2,400x70, Unpaved  
**Bill West**  
 1800 SW 15th St  
 Bell, FL 32619  
 407-590-5254

**Flying L Airport**  
**7FA3** 26-47.867N, 81-31.500W  
 09/27, 4,500x85, Unpaved  
**William B Lumley**  
 7320 Skyline Dr  
 Delray Beach, FL 33446  
 561-496-4434

**Flying Palomino Ranch Airport**  
**5FA1** 28-52.683N, 81-56.455W  
 09/27, 2,600x100, Unpaved  
**Steve J Isaacs**  
 36422 Micro Racetrack Rd  
 Fruitland Park, FL 34731  
 362-267-4968

**Flying S Ranches Airport**  
**33FL** 27-51.652N, 80-59.992W  
 04/22, 3,200x100, Unpaved  
**Peter T Strimenos**  
 1023 W Dixie Av  
 Leesburg, FL 34748  
 352-408-1524

**Flying Tiger Field**  
**FL54** 29-56.109N, 82-24.647W  
 09/27, 5,000x60, Paved  
 18/36, 4,000x200, Unpaved  
**John D Rimes**  
 PO Box 188  
 Worthington Springs, FL 32697  
 352-538-7010

# PRIVATE AIRPORTS

## Flying W AirRanch Airport

**9FL1** 28-41.000N, 82-09.817W  
09/27, 3,300x100, Unpaved

### Robby Williams

5015 CR 316A  
Bushnell, FL 33513  
352-603-0611

## Flyjivefly Airport

**62FL** 27-50.667N, 81-26.350W  
09/27, 3,500x48, Paved

### Jerry Kerby

2600 Cedarwood Dr  
Lake Wales, FL 33898  
718-689-2862

## Folsom Airport

**2FL3** 30-40.350N, 85-05.000W  
18/36, 2,500x50, Unpaved

### Gary A Folsom

6155 Rocky Creek Rd  
Marianna, FL 32448  
850-557-7181

## Forever Florida Airport

**31FL** 28-02.601N, 81-01.154W  
09/27, 3,000x150, Unpaved

### Lynn McGonagill

38 Lake View Dr W  
Ocala, FL 34482  
352-237-8552

## Fort Atkinson Plantation Airport

**9FD7** 30-11.783N, 83-18.383W  
09/27, 3,000x60, Paved

### George Morissette

PO Box 541789  
Merritt Island, FL 32954  
321-508-6964

## Fox Field

**FL02** 29-53.311N, 82-47.869W  
13/31, 2,425x50, Unpaved

### Ronald A Manna

10350 NE 5th Av  
Branford, FL 32008  
386-935-3355

## Garcon Field

**24FL** 30-29.712N, 87-05.148W  
09/27, 3,150x50, Unpaved

### Edwin Henry

1637 Pearson Rd  
Milton, FL 32583  
850-910-3560

## Garner Field

**FA55** 30-46.750N, 85-46.117W  
18/36, 3,000x100, Unpaved

### Howard E Garner

3849 Hwy 90  
Bonifay, FL 32425  
850-326-3100

## Gary Stark Airport

**5FL6** 27-24.301N, 80-48.688W  
09/27, 1,875x60, Unpaved

### Gary L Stark

16950 US 441 N  
Okeechobee, FL 34972  
863-697-8024

## Gator Airport

**72FL** 28-09.451N, 81-34.088W  
09/27, 1,800x75, Unpaved

### Robert L Albritton

4525 Albritton Rd  
Saint Cloud, FL 34772  
407-892-4546

## George T McCutchan Airstrip

**8FL6** 30-40.412N, 86-51.114W  
18/, 2,500x150, Unpaved

01/, 2,500x150, Unpaved

### Clay T McCutchan

11175 Hwy 90  
Milton, FL 32583  
850-240-3217

## Geraci Airport

**FL35** 28-10.500N, 82-29.267W  
01/19, 2,500x75, Unpaved

### Roy N Geraci

PO Box 510  
Lutz, FL 33548  
813-335-1501

## Gleim Field

**FD81** 29-42.149N, 82-25.543W  
09/27, 1,350x50, Unpaved

### Garrett Gleim

PO Box 12848  
Gainesville, FL 32604  
352-870-0661

## Gore Airport

**4FL9** 28-08.601N, 81-38.821W  
09/27, 1,880x100, Unpaved

### David W Gore

PO Box 519  
Davenport, FL 33836  
863-326-3416

## Grass Patch Airport

**00FA** 28-38.717N, 82-13.133W  
08/26, 3,200x30, Paved

### James E Wade III

7787 SW 70th Dr  
Bushnell, FL 33513  
352-303-4887

## Grass Roots Airpark

**06FD** 28-38.500N, 81-53.100W  
18/36, 3,400x120, Unpaved

### David Gay

20201 Whistling Wire Ln  
Groveland, FL 34736  
407-234-6986

## Green Swamp Aerodrome

**FD33** 28-12.701N, 81-59.922W  
18/36, 2,375x50, Unpaved

### Jack McCloy

11485 Ironhead Trl  
Lakeland, FL 33809  
863-712-7447

## Griffins Peace River Ranch Airport

**FL00** 27-25.136N, 81-49.955W  
17/35, 3,000x100, Unpaved

### Stewart W Hurst

PO Box 127  
Frostproof, FL 33843  
863-635-2251 ext 256

## Griswold Airport

**8FL9** 30-49.214N, 87-07.780W  
09L/, 2,790x150, Unpaved

### Damon A Griswold

10584 Hwy 89  
Jay, FL 32565  
850-781-7511

## Gyro Town USA Stolport

**23FL** 27-41.067N, 82-14.650W  
09/27, 2,200x50, Unpaved

### Ernest E Boyette

19242 Grange Hall Lp  
Wimauma, FL 33598  
813-455-9954

## Hale 700 Airport

**FL29** 27-21.669N, 80-34.253W  
09/27, 2,850x75, Unpaved

### Ronald L Edwards

660 Beachland Blvd, Ste 301  
Vero Beach, FL 32963  
772-234-2410

## Haller Airport

**7FL4** 29-54.259N, 81-41.108W  
18/36, 2,600x75, Unpaved

### Joseph Tierney

1196 Crosswinds Dr  
Green Cove Springs, FL 32043  
904-704-0657

## Harpers Fly-In Ranch Airport

**0FL0** 26-43.833N, 81-09.833W  
14/32, 2,200x65, Unpaved

### Suzanne Harper

14825 Center Av  
Clewiston, FL 33440  
561-755-7453

## Hidden Lake Airport

**FA40** 28-16.933N, 82-38.750W  
05/23, 4,425x50, Paved

### Craig A Laporte Esq

8385 Cessna Dr  
New Port Richey, FL 34654  
727-846-3521

## Hidden River Airport

**22FA** 27-18.186N, 82-16.356W  
09/27, 2,555x50, Paved

### Jeff Johnson

15600 Hancock Rd  
Sarasota, FL 34240  
813-376-3692

## Hobby Hill Airport

**2FD1** 28-58.532N, 81-55.122W  
18/36, 3,305x100, Unknown

### Gary E Wimberly

17057 SE 140th Av  
Weirsdale, FL 32195  
352-753-0991



# PRIVATE AIRPORTS

## Horseshoe Acres Airpark

**FA24** 27-05.600N, 80-36.733W  
18/36, 2,300x50, Paved  
**Bruce A Rowland**  
403 S Sapidilla Av  
West Palm Beach, FL 33401  
561-901-4233

## Hummingbirds Landing Airport

**FL40** 27-07.258N, 81-48.162W  
09/, 3,153x100, Unpaved  
**Kevin E Daughtrey**  
6981  
SE Hwy31  
Arcadia, FL 34266  
863-444-0556

## Hutson Airfield

**8FL0** 29-43.700N, 81-26.328W  
18/36, 2,210x50, Unpaved  
09/27, 2,336x50, Unpaved  
**Garrett Gleim**  
PO Box 12848  
Gainesville, FL 32604  
352-870-0661

## Indian Hammock Airport

**FL75** 27-32.519N, 80-49.987W  
11/29, 3,160x100, Unpaved  
**Matt Dorriety**  
32801 US Hwy 441 N, #400  
Okeechobee, FL 334972  
863-763-9401

## Indian River Aerodrome

**FL74** 27-35.919N, 80-30.120W  
17/35, 2,600x150, Unpaved  
**Dave J Von Linsowe**  
160 Sopwith Dr  
Vero Beach, FL 32968  
772-563-3671

## Ingalls Field Airport

**FL12** 30-35.429N, 84-01.827W  
12/30, 5,550x100, Unpaved  
**Kent Yown**  
11418 Cherokee Plantation Ct  
Tallahassee, FL 32312  
850-445-0031

## J R's Stolport

**66FD** 29-00.217N, 82-33.317W  
09/27, 1,315x60, Unpaved  
**John Rizzo Jr**  
PO Box 3262  
Dunnellon, FL 34430-3262  
352-257-7746

## J-22 Ranch Airport

**16FL** 30-43.511N, 87-12.082W  
18/36, 2,595x227, Unpaved  
**Brian Willis**  
7996 Skyhawk Rd  
Pace, FL 32571  
850-291-2827

## Jefferson Landings Airport

**74FL** 30-35.211N, 83-42.361W  
18/36, 6,395x75, Unpaved  
**Melvin E Anderman**  
113 E 2nd Ct  
Greenville, FL 32331  
850-997-0473

## Jim Finlay Farm Airport

**28FL** 29-26.474N, 81-35.066W  
18/36, 2,233x80, Unpaved  
**Frits Abbing**  
PO Box 774  
Crescent City, FL 32112  
386-698-3027

## Johary Airport

**FL58** 29-01.582N, 81-59.272W  
18/36, 3,856x150, Unpaved  
**C F Johary Sr**  
1321 Apopka Airport Rd, Unit A  
Apopka, FL 32712  
321-948-3368

## Joy Farms Airport

**0FD9** 30-39.128N, 86-06.563W  
04/22, 1,975x60, Unpaved  
**Brian D Goff**  
4979 S Hwy 331  
Defuniak Springs, FL 32435  
850-892-2659

## Jumbolair-Greystone Airport

**17FL** 29-16.815N, 82-07.489W  
18/, 7,550x200, Paved  
09/27, 3,000x100, Unpaved  
**Robert A Bull**  
PO Box 510310  
Melbourne Beach, FL 32951  
321-339-8902

## Kiever Airport

**8FL2** 29-00.066N, 82-06.039W  
18/, 3,100x100, Unpaved  
**Robert Kiever**  
15010 SE 28th Ct  
Summerfield, FL 34491  
908-334-3232

## Kings Field

**21FL** 28-30.517N, 81-48.017W  
15/33, 1,828x200, Unpaved  
08/26, 2,305x200, Unpaved  
**Jack King**  
11320 Monte Vista Rd  
Clermont, FL 34711  
407-467-6969

## Kings Port Airport

**FD72** 27-10.970N, 81-23.438W  
18/36, 2,800x70, Unpaved  
**Edward Feagle**  
212 Park Land Dr  
Lake Placid, FL 33852-5195  
910-358-0917

## Kirkland Airport

**FD26** 30-58.911N, 85-29.546W  
18/36, 1,890x50, Unpaved  
**W R Kirkland**  
5673 Hwy 77  
Graceville, FL 32440  
850-272-3909

## Kitty Hawk Estates Airport

**FL09** 30-20.339N, 83-08.623W  
11/29, 5,000x150, Unpaved  
**Kelly Caudill**  
6277 185th Rd  
Live Oak, FL 32060  
386-688-2900

## Lafayette Landings Airport

**FD90** 29-10.116N, 81-15.887W  
15/33, 3,100x200, Unpaved  
**Todd Wahley**  
3150 Lafayette Landings Dr  
De Leon Springs, FL 32130  
386-801-5855

## Lake City Airpark

**FL27** 30-02.631N, 82-36.235W  
05/, 3,215x150, Unpaved  
**Dan Dannecker**  
355 SW Aviation Dr  
Lake City, FL 32025  
772-485-2528

## Lake Clinch Airport

**52FL** 27-45.018N, 81-33.571W  
18/36, 2,840x100, Unpaved  
**Bob Komro**  
330 Airport Rd  
Frostproof, FL 33843  
715-495-2003

## Lake Montaza Airport

**83FD** 27-34.817N, 80-48.917W  
06/24, 2,000x100, Unpaved  
**Andrew Kruss**  
2843 S Bayshore Dr, 8B  
Miami, FL 33133  
305-496-2950

## Lake Persimmon Airstrip

**03FA** 27-21.186N, 81-24.488W  
09/27, 2,000x100, Unpaved  
**David B Piper**  
128 Pine Tree Dr  
Lake Placid, FL 33852  
630-802-4405

## Lake Suzy Estates Airport

**20FL** 27-02.553N, 82-02.622W  
12/30, 3,600x200, Unpaved  
**Gerald Downs**  
11970 SW Kingsway Cir  
Lake Suzy, FL 34269  
941-629-7568

## Lake X Airport

**57FA** 28-12.518N, 81-07.154W  
17/35, 5,200x60, Paved  
**Rich Adair**  
7965 Old Melbourne Hwy  
Saint Cloud, FL 34771  
407-709-1745

# PRIVATE AIRPORTS

## Lakeview Airstrip

**7FA8** 30-31.533N, 83-51.483W  
16/34, 1,750x80, Unpaved  
**William A May**  
55 S Ojibwa Rd  
Monticello, FL 32344  
850-556-0274

## Lee Farms Airport

**FL80** 29-20.082N, 82-10.006W  
18/36, 3,000x85, Unpaved  
**C K Lee**  
2323 W Hwy 329  
Citra, FL 32113-3957  
352-843-0136

## Leeward Air Ranch Airport

**FD04** 29-05.049N, 82-01.939W  
18/36, 6,247x150, Unpaved  
**Kent A Leeward**  
PO Box 1476  
Ocala, FL 34478  
352-213-4000

## Lindbergh's Landing Airstrip

**FA35** 25-37.180N, 80-29.539W  
09/27, 4,000x100, Unpaved  
**Manny Garcia**  
13500 SW 134th Av, A1  
Miami, FL 33186  
305-978-8037

## Link Field

**63FD** 29-41.922N, 82-29.489W  
18/36, 2,000x50, Unpaved  
**Louis Callard**  
13100 NW 50th Av  
Gainesville, FL 32606  
352-318-3683

## Little Deer Airport

**16FA** 26-01.856N, 81-02.321W  
12/30, 2,680x100, Unpaved  
12L/30R, 2,680x100, Unpaved  
**Charles P Munz**  
23600 SW 162nd Av  
Homestead, FL 33031-1323  
305-247-3226

## Little River Airport

**FL10** 30-06.897N, 82-54.541W  
18/36, 3,375x50, Unpaved  
09/27, 2,668x50, Unpaved  
**Lance Logan**  
18264 77th Pl  
McAlpin, FL 32062  
561-779-9932

## LM-ETS Heliport

**54FD** 28-22.050N, 81-04.567W  
15/33, 3,079x60, Unpaved  
**Delquawn L Hardy**  
19040 Cocoa Water Plant Rd  
Orlando, FL 32805  
407-568-7100

## Long Branch Farms Airport

**2FA3** 30-48.764N, 86-38.242W  
09/27, 2,300x150, Unpaved  
**William A Barnhill**  
PO Box 323  
Baker, FL 32531  
850-803-2367

## Love Field

**97FL** 28-57.716N, 81-53.488W  
09/27, 2,500x100, Unpaved  
18/36, 3,600x125, Unpaved  
**Sam B Love**  
10825 SE Sunset Harbor Rd  
Summerfield, FL 34491  
352-572-9382

## Loxahatchee Airport

**7FD6** 26-37.354N, 80-18.320W  
12/30, 1,800x65, Unpaved  
**Jamie B Mandel**  
3921 Alton Rd, #465  
Miami Beach, FL 33140  
917-593-1644

## Lykes Brighton Airport

**8FD5** 27-11.336N, 81-05.221W  
18/36, 2,400x70, Unpaved  
**Derek Hendrie**  
106 SW CR 721  
Okeechobee, FL 34974  
863-763-3041

## Lykes Ft Basinger Airstrip

**7FD1** 27-22.783N, 81-08.839W  
07/25, 4,200x50, Unpaved  
**Derek Hendrie**  
106 SW CR 721  
Okeechobee, FL 34974  
863-763-3041

## Lykes Moore Haven Airport

**7FA2** 26-52.690N, 81-08.405W  
18/36, 2,400x60, Unpaved  
**Derek Hendrie**  
106 SW CR 721  
Okeechobee, FL 34974  
863-763-3041

## Lykes Silver Lake Private Airport

**FL36** 26-55.038N, 81-33.754W  
18/36, 2,400x120, Unpaved  
**Derek Hendrie**  
106 SW CR 721  
Okeechobee, FL 34974  
863-763-3041

## Mac's Field

**78FD** 25-32.807N, 80-27.923W  
09/27, 2,800x75, Paved  
**Charles P Munz**  
23600 SW 162nd Av  
Homestead, FL 33031-1323  
305-247-3226

## Manatee Springs Airport

**5FD0** 29-29.534N, 82-59.598W  
04/22, 3,035x75, Unpaved  
**Stephen B Ippolito**  
200 SE 791st St  
Old Town, FL 32680  
727-518-4568

## McDonald's Field

**8FL1** 27-11.820N, 81-54.938W  
04/22, 2,800x100, Unpaved  
**Ron B McDonald**  
PO Box 302  
Arcadia, FL 34265  
863-494-0761

## McKinley Airport

**FL61** 29-01.565N, 82-12.739W  
09/, 2,715x100, Unpaved  
18/36, 2,650x100, Unpaved  
**Richard W McKinley**  
5700 SW Hwy 484  
Ocala, FL 34473-3858  
352-875-6519

## McKinnon Airpark

**48FL** 30-48.845N, 87-28.499W  
18/36, 2,200x100, Unpaved  
**Jane Simard**  
6001 S Hwy 99  
Walnut Hill, FL 32568  
850-384-8568

## Melanie's Airport

**05FA** 30-55.133N, 86-13.100W  
07/25, 2,900x100, Unpaved  
**Melanie T Nipper**  
5138 Co Hwy 0605  
Defuniak Springs, FL 32433  
850-978-4532

## Melrose Landing Airstrip

**FD22** 29-40.063N, 81-57.123W  
05/23, 3,325x50, Paved  
**Steve Grasley**  
169 Piper Dr  
Hawthorne, FL 32640  
305-393-1454

## Midway Lake Airport

**79FD** 28-02.500N, 82-05.550W  
18/36, 2,200x100, Unpaved  
**Edward M Verner**  
PO Box 1118  
Plant City, FL 33564  
813-752-1442

## MJD Stolport

**FL31** 25-33.131N, 80-33.349W  
18/36, 1,398x50, Unpaved  
**Martin Dureiko**  
22361 SW 232nd St  
Miami, FL 33170  
305-248-2800

# PRIVATE AIRPORTS

## Mount Olive Farm Airport

**2FA9** 30-20.183N, 83-47.017W  
10/28, 800x50, Unpaved  
**David E Ramba**  
120 S Monroe St  
Tallahassee, FL 32301  
850-443-4444

## Mount Royal Airport

**3FL0** 29-26.095N, 81-39.406W  
08/, 3,000x50, Paved  
**Kevin L Poston**  
109 Airport Drive  
Crescent City, FL 32112  
407-427-5558

## Myakka Head Airport

**67FL** 27-27.317N, 82-06.433W  
18/36, 3,400x150, Unpaved  
**Garrett Mitchell**  
3809 Lorraine Rd  
Bradenton, FL 34211  
402-301-8888

## Naked Lady Ranch Airport

**64FA** 27-08.570N, 80-20.270W  
18/36, 4,000x45, Paved  
09/27, 2,400x120, Unpaved  
**Donnie Meister**  
6100 SW Moore St  
Palm City, FL 34990  
772-247-1836

## Nassau Private Field

**83FL** 30-37.612N, 81-32.086W  
12/30, 3,138x60, Paved  
**Stephen E Hancock**  
96541 Cessna Dr  
Yulee, FL 32097  
904-335-1729

## Neal Field

**79FL** 29-33.350N, 82-52.150W  
18/36, 2,000x100, Unpaved  
**Donna Bauer**  
2801 Curving Oaks Way  
Orlando, FL 32820  
321-231-6303

## Oak Ridge Air Park

**FL82** 29-34.008N, 81-51.008W  
07/25, 3,000x75, Unpaved  
**Erika Arndt**  
158 Oak Ridge Drive  
Interlachen, FL 32148  
904-392-3519

## Ocean Reef Club Airport

**07FA** 25-19.524N, 80-16.487W  
05/23, 4,456x70, Paved  
**Mari Cou-Martin**  
600 Brickell Avenue  
Miami, FL 33131  
305-789-2776

## Okeelanta Airport

**FL41** 26-34.850N, 80-45.367W  
09/27, 3,000x60, Paved  
**Armando A Tabernilla Esq.**  
1 N Clematis St, Ste 200  
West Palm Beach, FL 33401  
561-366-5134

## Oriampa Inc Airport

**FA08** 28-10.018N, 81-48.488W  
14/32, 2,290x100, Unpaved  
04/22, 4,990x125, Unpaved  
**Sara Smith**  
1400 Broadway Blvd SE  
Polk City, FL 33868  
863-984-3500

## Orlando North Airpark

**FA83** 28-43.517N, 81-39.050W  
09/27, 2,600x50, Paved  
**Bo Long**  
522 S Hunt Club Blvd #310  
Apopka, FL 32703  
407-947-4081

## Osborn Airfield

**02FA** 28-31.600N, 81-52.488W  
18/36, 3,700x125, Unpaved  
**Darlene J Osborn**  
12155 Mattioda Rd  
Groveland, FL 34736  
352-250-4545

## Ott's Landing

**0FA1** 27-18.236N, 81-52.822W  
09/27, 1,800x75, Unpaved  
**Dean Ott**  
PO Box 507  
Carrollton, OH 44615  
330-575-0547

## Paniola Air Ranch Airport

**FD14** 29-22.515N, 82-03.489W  
01/19, 2,760x100, Unpaved  
**Wolf G Dierschke**  
2856 NE 25th Ct  
Fort Lauderdale, FL 33305  
954-522-2818

## Patch O Blue Airport

**FD02** 29-29.098N, 82-01.322W  
15/33, 3,000x125, Unpaved  
**Mark N Shaffer Jr**  
825 N Magnolia Av  
Ocala, FL 34475  
352-572-8220

## Paxton Airport

**90FL** 27-21.669N, 80-45.654W  
18/36, 5,200x70, Unpaved  
**Joseph Vrechek**  
6333 NE 120 St  
Okeechobee, FL 34972  
954-822-0184

## Payson Ranch Airport

**6FL3** 26-56.237N, 81-34.021W  
01/19, 4,000x50, Paved  
**Ronald L Edwards**  
660 Beachland Blvd  
Vero Beach, FL 32963-1700  
772-234-2410

## Peach Orchard Airport

**FL66** 29-33.429N, 82-29.805W  
18/36, 1,965x100, Unpaved  
**David H Denman**  
3930 NW 32nd Pl  
Gainesville, FL 32606  
352-215-1263

## Pine Shadows Airpark

**94FL** 26-43.971N, 81-53.839W  
09/27, 3,200x50, Paved  
**Michaela Skalniak**  
18500 Baseleg Av  
North Fort Myers, FL 33917  
847-476-8628

## Pittman Oaks Airport

**FA88** 30-25.503N, 83-02.908W  
18/36, 2,750x100, Unpaved  
**Caroline Coile**  
1263 145th Rd  
Live Oak, FL 32060  
386-842-5003

## Placid Lakes Airport

**09FA** 27-14.736N, 81-24.788W  
18/36, 4,760x60, Paved  
**Sue Debruler**  
215 Seneca Dr NW  
Lake Placid, FL 33852  
863-441-2462

## Pomona Landing Airport

**78FL** 29-30.138N, 81-34.646W  
02/20, 2,760x100, Unpaved  
**Robert F Warren MD**  
113 Pomona Landing Rd  
Pomona Park, FL 32181  
386-546-4466

## Post Oak Ranch Airport

**1FA1** 28-51.367N, 82-33.307W  
04/22, 1,800x200, Unpaved  
**Roy Cunningham**  
332 N McGowan Av  
Crystal River, FL 34429  
352-302-7024

## R O Ranch Airport

**33FD** 29-54.877N, 83-16.056W  
17/35, 2,500x100, Unpaved  
**William V McKinstry**  
9225 CR 49  
Live Oak, FL 32060  
386-362-1001

## Ranchaero Grand Vista Airport

**47FL** 28-32.383N, 82-18.283W  
10/28, 1,985x75, Unpaved  
**Jeffrey A Jones**  
26756 Mondon Hill Rd  
Brooksville, FL 34601  
727-299-9600



# PRIVATE AIRPORTS

## Red Barn Acres Airport

**FD61** 30-10.651N, 82-59.853W  
01/19, 2,515x60, Unpaved  
**Alfredo Cordero**  
29901 SW 205th Av  
Homestead, FL 33030  
305-218-8627

## Redtail Airfield

**FA30** 29-16.633N, 82-30.034W  
N/S, 2,700x200, Unpaved  
**Michael Matesick**  
3971 SE 160th Ave  
Morrison, FL 32668  
801-721-6665

## Reluctant Gremlin Airport

**FA09** 29-20.448N, 85-15.823W  
09/27, 2,707x165, Paved  
**Alexander H Helms**  
925 39th Av N  
Saint Petersburg, FL 33703  
571-238-4384

## Reynolds Airpark

**FL60** 29-58.285N, 81-39.437W  
05/23, 5,000x100, Paved  
**Ted McGowan**  
1065 Bulkhead Rd  
PO Box 477  
Green Cove Springs, FL 32043  
904-284-3676

## Richards Field

**04FA** 25-33.580N, 80-30.884W  
09/27, 2,634x240, Unpaved  
**Jorge A Toledo**  
19701 S.W 222 St  
Miami, FL 33170  
786-351-9106

## Ridge Landing Airport

**4FL5** 27-45.433N, 81-36.033W  
15/33, 3,000x60, Paved  
**John P Fazzini**  
101 E Stuart Av  
Lake Wales, FL 33853  
863-676-0707

## Rimes-Lakecrest Airport

**35FA** 29-28.087N, 82-09.491W  
10/28, 5,057x100, Unpaved  
04/22, 2,895x100, Unpaved  
10/28, 5,057x100, Unpaved  
**John D Rimes Jr**  
PO Box 188  
Worthington Springs, FL 32697  
352-538-7010

## River Oak Acres Airport

**00FL** 27-13.853N, 80-58.154W  
12/, 4,700x60, Unpaved  
**Scott Hunt**  
13344 SW 16th Drive  
Okeechobee, FL 34974  
239-250-1110

## Romor Ranch Airport

**FA74** 25-58.856N, 81-03.404W  
12/30, 1,860x75, Unpaved  
**Sue Nulman**  
18081 Burns Rd  
Ochopee, FL 34141  
786-258-2227

## Rose Ranch Airport

**6FD6** 28-54.299N, 81-25.987W  
17/35, 2,500x50, Unpaved  
**Melanie F Rose**  
35838 Rose Moss Av  
Leesburg, FL 34788  
352-636-8204

## Ruckel Airport

**FL17** 30-31.179N, 86-26.297W  
18/36, 3,300x75, Unpaved  
**Ruckel Properties**  
1003C John Sims Pkwy E  
Niceville, FL 32578-2712  
850-678-2223

## Russakis Ranch Airstrip

**33FA** 27-35.867N, 80-50.767W  
15/33, 4,350x150, Unpaved  
**Jim G Russakis**  
8801 Indrio Rd  
Fort Pierce, FL 34951  
772-971-2100

## Rutland Runway Airport

**FD23** 28-52.069N, 82-11.889W  
N/, 2,204x60, Unpaved  
**Michael Manly**  
5682 Rutland Ranch Rd  
Lake Panasoffkee, FL 33538  
352-748-8011

## Rutten Airstrip

**FD55** 30-40.762N, 84-22.144W  
09/27, 2,150x100, Unpaved  
**Louis Rutten**  
1836 Concord Bainbridge Rd  
Havana, FL 32333  
850-668-4182

## S & S Avion Ranch Airport

**31FA** 28-57.550N, 82-08.050W  
09/27, 4,060x100, Unpaved  
**Stanley Dollen**  
1120 CR 245 N  
Oxford, FL 34484  
407-468-9495

## Salty Approach Airstrip

**FL90** 26-36.205N, 82-13.206W  
10/28, 1,800x100, Unpaved  
**Brian Thometz**  
10913 Carrollwood Dr  
Tampa, FL 33618  
813-786-9615

## Sanders Ranch Airport

**39FA** 29-39.748N, 82-00.556W  
11/29, 2,900x100, Unpaved  
**Phil Sanders**  
1611 Baden Powell Rd  
Hawthorne, FL 32640  
352-234-5438

## Sandy Creek Airport

**75FL** 30-06.133N, 85-27.745W  
09/27, 3,175x60, Paved  
**Joel Smith**  
12906 Airway Street  
Panama City, FL 32404  
512-413-5756

## Santa Fe River Ranch Airport

**FA62** 29-54.605N, 82-28.673W  
01/19, 3,370x100, Unpaved  
**Clara J Bembry**  
29220 NW 122nd St  
Alachua, FL 32615  
386-462-0101

## Saw Whet Farms Airport

**6FL9** 29-41.393N, 82-52.367W  
18/36, 2,567x50, Unpaved  
**Thomas W Worthmann**  
4009 CR 232 W  
Bell, FL 32619  
352-665-9129

## Schwartz Farms Airport

**4FL8** 27-20.619N, 82-52.039W  
18/36, 3,300x80, Unpaved  
**Michael D Schwartz**  
13211 Fruitville Rd  
Sarasota, FL 34240  
941-371-8998

## Seven Feathers Airport

**10FD** 29-00.398N, 82-24.274W  
01/19, 1,500x100, Unpaved  
**John W Faunce II**  
1786 E Withlacoochee Trl  
Dunnellon, FL 34434  
352-427-6674

## Shady Bend Airport

**9FL5** 29-48.818N, 82-55.550W  
18/36, 2,596x70, Unpaved  
**Tracy Crook**  
5500 NW 72nd Way  
Bell, FL 32619  
352-949-2188

## Shady International Airport

**FA49** 29-05.765N, 82-10.739W  
09/, 2,900x118, Unpaved  
**Joe Zurawski**  
3504 SW 85th St  
Ocala, FL 34476  
352-875-3320

## Sheets Airport

**FA42** 28-32.017N, 81-50.821W  
18/36, 1,900x150, Unpaved  
09/27, 1,700x155, Unpaved  
**David Lopez**  
2695 Davie Rd  
Davie, FL 33314  
954-295-2720

# PRIVATE AIRPORTS

**Sky Park Estates Airport**  
**18FD** 30-51.233N, 86-40.033W  
 09/27, 3,015x150, Unpaved  
**Gregg Costabile**  
 1472 Vinson Ray Rd  
 Baker, FL 32531  
 850-585-3149

**Southeastern Airport**  
**FD30** 27-24.686N, 80-31.570W  
 09/27, 2,500x50, Paved  
**Charles R Stone**  
 2720 Sneed Rd  
 Fort Pierce, FL 34945-4711  
 772-461-8924

**Southerland Strip**  
**FD92** 28-43.950N, 81-04.733W  
 11/29, 2,120x50, Unpaved  
**Edwin Lemoine**  
 130 Whitcomb Dr  
 Geneva, FL 32732  
 321-217-3901

**Southerly Airport**  
**58FD** 28-00.850N, 81-32.433W  
 09/27, 2,300x50, Unpaved  
**Frank Drewniany**  
 401 Broadstairs Dr  
 Haines City, FL 33844  
 305-282-8065

**Southpoint Airport**  
**95FD** 26-46.100N, 81-32.333W  
 10/28, 4,000x100, Unknown  
**Robert Morrison**  
 110 Kirby Thompson Rd  
 Fort Denaud, FL 33935  
 863-517-0470

**Space Florida Launch And Landing Facility**  
**TTS** 28-36.893N, 80-41.662W  
 15/33, 15,001x300, Paved  
**Kelly Dollarhide**  
 505 Odyssey Way  
 Suite 300  
 Exploration Park, FL 32953  
 321-261-3850

**Spencer's Airpark**  
**FL13** 30-03.843N, 81-58.056W  
 08/26, 3,800x100, Unpaved  
**Phillip P Spencer Jr**  
 5339 Carter Spencer Rd  
 Middleburg, FL 32068  
 904-923-1025

**Spirit Of Suwannee Airport**  
**95FA** 30-24.096N, 82-57.369W  
 18/36, 1,497x75, Unpaved  
**James C Cornett**  
 3076 95th Dr  
 Live Oak, FL 32046  
 386-364-1683

**Spruce Creek Airport**  
**7FL6** 29-04.682N, 81-02.670W  
 06/24, 4,003x178, Paved  
**James R Stone**  
 212-1 Cessna Blvd  
 Port Orange, FL 32128  
 386-275-1894

**Squillacote Stolport**  
**2FA1** 29-15.081N, 81-12.034W  
 18/36, 1,500x100, Unpaved  
**Steve Squillacote**  
 3120 W SR 40  
 Ormond Beach, FL 32174  
 386-212-3453

**Squires Aviation Ranch Airport**  
**FD63** 30-30.013N, 83-11.015W  
 18/, 2,600x100, Unpaved  
**Janet Biederman**  
 4067 NW Squires Ln  
 Jasper, FL 32052  
 856-327-7971

**Stanchester Airport**  
**27FA** 27-48.364N, 82-08.480W  
 15/33, 600x60, Unpaved  
**Seb J Dewhurst**  
 12722 Mannhurst Oak Ln  
 Lithia, FL 33547  
 813-340-6780

**Steinhatchee Ancient Oaks Airport**  
**39FD** 29-43.588N, 83-21.077W  
 18/36, 3,000x50, Unpaved  
**Allen Rice**  
 PO Box 279  
 Steinhatchee, FL 32359  
 561-289-6365

**Stock Island Airport**  
**94FA** 30-24.818N, 85-44.713W  
 09/27, 4,900x150, Unpaved  
**Anne Martin**  
 960194 Gateway Blvd, Ste 103  
 Fernandina Beach, FL 32304  
 904-557-4325

**Stout Airport**  
**FD83** 28-15.517N, 81-23.038W  
 16/34, 1,800x100, Unpaved  
**Scott F Allen**  
 1675 Scottys Rd  
 Kissimmee, FL 34744  
 407-301-7641

**Strayhorn Ranch Airport**  
**47FD** 26-39.771N, 81-46.238W  
 18/36, 2,400x100, Unpaved  
**Richard W Pringle**  
 2125 1st St, Ste 200  
 Fort Myers, FL 33901  
 239-332-4717

**Sullivan Field**  
**63FA** 29-44.050N, 82-33.917W  
 09/27, 2,200x50, Unpaved  
**Mark P Sullivan**  
 20638 NW 78th Av  
 Alachua, FL 32615  
 352-215-1018

**Summerland Key Cove Airport**  
**FD51** 24-39.550N, 81-26.740W  
 12/30, 2,550x25, Paved  
**Bob Raskey**  
 1219 Pagano Ct  
 Port Orange, FL 32129  
 386-788-5336

**Sundance Farms Airport**  
**FD20** 26-48.021N, 81-29.105W  
 01/19, 3,100x60, Unpaved  
**Charles P Munz**  
 23600 SW 162nd Av  
 Homestead, FL 33031-1323  
 305-247-3226

**Sunniland Ranch Airport**  
**08FD** 27-21.786N, 80-46.370W  
 18/36, 4,250x75, Unpaved  
**Marcos F Ribeiro**  
 12245 NE 58th Av  
 Okeechobee, FL 34972  
 954-295-0621

**Sunset Strip Airpark**  
**32FA** 27-14.053N, 80-54.220W  
 08/26, 5,000x100, Unpaved  
**Travis R Schooley**  
 7624 SW 9th Street  
 Okeechobee, FL 34976  
 863-634-1163

**Suwannee Belle Airport**  
**9FWL** 30-05.628N, 83-05.093W  
 02/20, 2,796x80, Unpaved  
**Paul J Michel**  
 16334 196th Terrace  
 O'Brien, FL 32071  
 954-699-7778

**Suwannee Farms Airport**  
**FL18** 30-05.415N, 83-03.283W  
 09/27, 2,450x50, Unpaved  
**Michael D Emery**  
 3151 SW Custom Made Cir  
 Lake City, FL 32024  
 352-494-3978

**Tailwinds Airport**  
**FD15** 26-58.770N, 80-13.119W  
 09/27, 3,000x50, Paved  
**Bill Waller**  
 2400 SE Downwinds Rd  
 Jupiter, FL 33478  
 561-596-4007

**Tangerine Airport**  
**FL97** 28-45.616N, 81-36.354W  
 09/27, 2,490x60, Unpaved  
**Jim W Kimball**  
 5354 Cemetary Rd  
 Mount Dora, FL 32757  
 407-889-3451

**Tavernaero Airpark**  
**FA81** 25-00.296N, 80-31.974W  
 08/26, 2,075x94, Unpaved  
**Rolf G Fuchs**  
 152 S Airport Rd  
 Tavernier, FL 33070  
 954-873-9599

## PRIVATE AIRPORTS

### Tex Merritt Private Airstrip

**51FD** 28-40.066N, 81-55.088W  
10/28, 1,720x100, Unpaved

#### Tex A Merritt

PO Box 86  
Okahumpka, FL 34762  
352-787-1482

### The Trails Airport

**FD50** 30-06.547N, 83-11.325W  
09/27, 2,070x50, Unpaved  
18/36, 3,465x75, Unpaved

#### Joan Garcia

10909 Dearden Cir  
Orlando, FL 32817  
305-988-5110

### The Wright Place Stolport

**4FD3** 25-31.667N, 80-30.000W  
09/27, 1,320x65, Unpaved

#### George E Wright Jr

PO Box 1751  
Homestead, FL 33090  
305-562-1313

### Thomas Farms Airport

**85FL** 30-58.161N, 87-03.433W  
09/27, 2,050x60, Unpaved

#### Wendell Thomas

6220 Tall Pine Rd  
Jay, FL 32565  
850-336-4548

### Thompson's Goinbroke Aero Ranch Airpor

**9FD5** 29-23.133N, 82-08.550W  
09/27, 2,760x100, Unpaved

#### Lanny Thompson

290 NW 165th St  
Citra, FL 32113  
352-591-2587

### Thrift Airport

**FL11** 30-20.503N, 82-07.802W  
09/27, 2,360x50, Unpaved

#### Dale Thrift

5671 Harley Thrift Rd  
Macclenny, FL 32063-9552  
904-259-6148

### Thunderbird Airport

**2FA5** 29-28.409N, 81-34.258W  
04/22, 2,608x85, Unpaved

#### Iveson N Sauls

PO Box 27  
118 Cessna St  
Lake Como, FL 32157  
386-559-0071

### Tradewinds Aerodrome

**3FD6** 28-45.850N, 80-51.237W  
16/34, 3,000x120, Unpaved

#### Jack A Russell

PO Box 74  
Scottsmoor, FL 32775  
321-243-4949

### Treasure Coast Airport

**FL37** 27-14.925N, 80-28.640W  
10/28, 4,061x48, Paved

#### Ryan Moran

15327 Skyking Dr  
Port Saint Lucie, FL 34987  
561-603-3343

### Triple B Airport

**FL81** 30-46.911N, 86-28.030W  
18U/36U, 1,500x125, Unpaved

#### Cordelia Oldham

PO Box 97  
Fort Walton Beach, FL 32549  
850-217-9484

### Tully RV Airport

**2FD6** 28-53.283N, 80-51.987W  
16/34, 2,947x100, Unpaved

#### Keith Davidson

560 Highlander Dr  
Oak Hill, FL 32759  
321-614-2085

### Turkeyscratch Plantation Airport

**4FL0** 30-23.500N, 85-48.500W  
18/36, 3,000x60, Unpaved  
18/36, 2,800x20, Unpaved

#### F W Foster

12501 Bonita Av  
Reisterstown, MD 21136  
410-960-2956

### Twelve Oaks Airport

**5FL7** 28-58.297N, 82-21.377W  
04/22, 2,655x100, Unpaved

#### Ben J Gilbert Jr

PO Box 34  
Holder, FL 34445  
352-302-4038

### Two J's Flying Ranch Airport

**3FL1** 28-27.088N, 82-12.020W  
09/27, 2,802x60, Unpaved

#### James Wernie

312 Willow Way  
Havre De Grace, MD 21078  
813-233-6490

### Vince's Airport

**FA60** 27-14.283N, 81-23.433W  
09/, 2,658x85, Unpaved

#### Tracy Peters

3950 Placid View Dr  
Lake Placid, FL 33852  
863-214-1685

### Watson Farm Airport

**49FD** 30-36.717N, 84-38.500W  
14/32, 2,000x75, Unpaved

#### David E Watson

3403 Solomon Dairy Rd  
Quincy, FL 32352  
850-508-3067

### Wee Bee Sky Ranch Airport

**70FA** 27-33.731N, 80-35.962W  
09U/27R, 1,415x110, Unpaved

#### Anna Almater

PO Box 690866  
Vero Beach, FL 32969  
716-812-6698

### Wellborn Stolport

**7FL2** 30-14.740N, 82-46.717W  
18/36, 1,775x70, Unpaved

#### Norma J Smith

10512 NW Lake Jeffery Rd  
Wellborn, FL 32094  
386-466-8329

### Wellington Aero Club Airport

**FD38** 26-38.787N, 80-17.653W  
15/33, 4,000x75, Paved

#### Erika Castro

15675 Take Off Place  
Wellington, FL 33414  
561-603-5466

### William P Gwinn Airport

**06FA** 26-54.504N, 80-19.736W  
15/33, 4,000x75, Paved

#### Allan L Pickering

17900 Beeline Hwy  
Jupiter, FL 33478  
561-775-5450

### Williams Field

**11FL** 30-02.623N, 81-53.110W  
18/36, 3,000x100, Unpaved

#### Kent A Williams

4273 Blueberry St  
Middleburg, FL 32068  
904-282-5552

### Willis Gliderport Airport

**FA44** 26-32.888N, 80-12.886W  
09/27, 4,400x150, Unpaved

#### Terry Robertson

10640 Denoeu Rd  
Boynton Beach, FL 33472  
954-415-3999

### Wimauma Airport

**FD77** 27-42.700N, 82-16.983W  
09/27, 3,000x100, Unpaved

#### Ed Franco

6505 HWY 674  
Wimauma, FL 33598  
917-833-2156

### Windy Acres Airport

**6FD0** 29-33.953N, 82-52.143W  
09/27, 2,500x50, Unpaved

#### Russell M Fulmer Jr

13071 SW 166th Ct  
Cedar Key, FL 32625  
352-543-8034

### Wing South Airport

**FA37** 26-07.006N, 81-42.189W  
18/36, 4,400x100, Paved

#### Bob Ross

4130 Skyway Dr  
Naples, FL 34112  
917-670-4482



**Wings Field**

**96FL** 29-14.268N, 82-32.737W  
18/36, 3,300x100, Unpaved

**Ruth Mendez**

38308 N Holdridge  
Beach Park, IL 60087  
847-361-8502

**Wings N Sunsets Airport**

**FL07** 30-15.014N, 82-55.445W  
10/28, 2,100x50, Unpaved

**John Adams**

11020 89th Rd  
Live Oak, FL 32060  
320-761-9618

**Wings-N-Wheels Airfield**

**FA50** 29-21.682N, 82-08.989W  
18/36, 2,640x100, Unpaved

**Michael L O'Farrell Sr**

950 W Hwy 316  
Citra, FL 32113-3613  
352-631-4029

**Woods And Lake Airpark**

**FA38** 29-07.415N, 81-53.222W  
03C/, 2,100x38, Paved  
03L/, 2,800x32, Unpaved  
03R/, 2,800x32, Unpaved

**Martin Harris**

6545 SE 158th CT.  
Ocklawaha, FL 32179  
352-816-3977

**Woodstock Airport**

**FL86** 26-34.971N, 82-05.931W  
09/27, 1,100x50, Unpaved

**Mike Haslam**

15191 Homestead Rd  
Lehigh Acres, FL 33971  
239-694-2174 ext 2174

**Yellow River Valley Airstrip**

**FD93** 30-41.128N, 86-44.831W  
09/27, 2,600x100, Unpaved

**Christopher A Peterson**

502 Tail Spin Ln  
Holt, FL 32564  
850-501-9866

**Yoder Airport**

**0FD4** 30-36.450N, 85-01.550W  
09/27, 1,800x90, Unpaved

**Jesse Yoder**

3800 CR 2204  
Goshen, AL 36035  
334-245-0289



**FDOT**

# PUBLIC COMMUNITY AIRPARKS

## PUBLIC COMMUNITY AIRPARKS

### **Costin Airport**

**A51** 29-45.513N, 85-17.345W  
18/36, 4,208x60, Unpaved

### **Michael Lawson**

115 CR 381  
Wewahitchka, FL 32465  
850-227-4933

### **Oak Tree Landing Airport**

**6J8** 29-43.216N, 82-39.913W  
09/27, 4,637x75, Paved

### **Martha Osmun**

5200 NW 43rd St, Ste 102 Box 146  
Gainesville, FL 32606  
352-316-3891

### **South Lakeland Airport**

**X49** 27-56.001N, 82-02.638W  
14/32, 1,960x115, Unpaved

### **Dacia Hsueh**

PO Box 641  
La Conner, WA 98257  
408-316-7671

### **Flying Ten Airport**

**OJ8** 29-37.135N, 82-30.527W  
18/36, 3,200x175, Unpaved

### **Walker Moran**

3410 SW 154th St  
Archer, FL 32618  
305-744-8078

### **Pilot Country Airport**

**X05** 28-19.817N, 82-29.789W  
18/36, 3,252x75, Paved

### **Jill Troughton**

11500 Pilot Country Dr  
Spring Hill, FL 34610  
813-469-9227

### **Tampa North Aero Park**

**X39** 28-13.277N, 82-22.473W  
14/32, 3,541x50, Paved

### **Angela Brammer**

4241 Birdsong Blvd  
Lutz, FL 33559  
813-973-3703

### **Massey Ranch Airport**

**X50** 28-58.735N, 80-55.487W  
18/36, 4,270x60, Paved

### **Dorian Massey**

635 Airpark Rd  
Edgewater, FL 32132  
386-689-8246

### **Shell Creek Airport**

**F13** 26-58.117N, 81-54.978W  
18/36, 2,600x90, Unpaved

### **Nicole Williams**

36880 Washington Loop Rd  
Punta Gorda, FL 33982-9506  
941-456-2375





**FDOT**

# PRIVATE COMMUNITY AIRPARKS

# PRIVATE COMMUNITY AIRPARKS

## Aero Acres Airport

**FD88** 27-20.519N, 80-31.320W  
10/28, 3,100x50, Paved  
**Shannon Osteen**  
18505 Tranquility Base Ln  
Port Saint Lucie, FL 34987  
423-802-4261

## Antiquers Aerodrome

**FD08** 26-27.921N, 80-08.986W  
09/27, 4,983x85, Unpaved  
**William B Lumley**  
7320 Skyline Dr  
Delray Beach, FL 33446-2218  
561-496-4434

## Bent Willies Airport

**52FA** 27-56.377N, 81-25.922W  
03/, 2,300x140, Unpaved  
**William L Whidden**  
11210 W Beach Pkwy  
Lake Wales, FL 33898  
407-616-7764

## Blue Ridge Flightpark

**34FD** 28-51.433N, 80-54.420W  
17/35, 3,300x100, Unpaved  
**Andrew Aurigema**  
1685 Maytown Rd  
Oak Hill, FL 32759  
386-314-6362

## Cannon Creek Airport

**15FL** 30-09.344N, 82-40.041W  
18/36, 3,500x24, Paved  
09/27, 2,600x60, Unpaved  
**Mel Townner**  
271 SW Plantation Ter  
Lake City, FL 32625  
505-301-2793

## Cedars Airfield

**FA71** 29-13.709N, 82-56.584W  
18/36, 2,435x30, Paved  
**Marvin L Franks**  
6831 SW 105th Av  
Cedar Key, FL 32625  
352-477-0105

## Chiefland Sky Ranch Airport

**51FL** 29-23.729N, 82-52.187W  
18/36, 3,180x75, Unpaved  
**Jonathan A Pitts**  
4771 NW 60th Ave  
Chiefland, FL 32626  
352-535-6017

## Cotton Strip

**17FA** 26-42.804N, 81-32.121W  
18/36, 2,500x94, Unpaved  
**Michael L Shults**  
6118 W SR 80  
LaBelle, FL 33935  
863-885-1292

## Crosswind Farm Airport

**FL19** 29-14.450N, 82-21.250W  
18/36, 3,900x75, Unpaved  
**John E Reiss**  
14024 NW Hwy 464B  
Morriston, FL 32668  
352-732-3875

## Crystal Village Airport

**2FL0** 30-27.067N, 85-40.633W  
03/21, 3,425x75, Unpaved  
**Michael D Highsmith**  
5174 Airpark Blvd  
Chipley, FL 32428  
850-832-1786

## Cuyler Field

**FD27** 30-21.743N, 82-13.482W  
09/27, 3,230x65, Unpaved  
**Curtis L Miller**  
10750 S Runway Cir  
Glen Saint Mary, FL 32040  
904-653-2583

## Eagles Nest Aerodrome

**FD44** 29-25.624N, 81-36.254W  
18/36, 3,212x75, Unpaved  
**Rick Toller**  
523 Georgetown Shortcut Rd  
Crescent City, FL 32112  
386-467-3011

## Estherbrook Aerodrome

**7FD9** 30-37.371N, 83-17.139W  
18/36, 2,300x100, Unpaved  
**Shelly R Decker**  
PO Box 400  
Pinetta, FL 32350  
850-929-2406

## Fly In Ranches Airport

**FD25** 27-33.752N, 80-29.987W  
18/36, 2,460x120, Unpaved  
**Bob Youngblood**  
2450 84th Av SW  
Vero Beach, FL 32968  
772-453-9999

## Flying A Ranch Airport

**FL84** 30-36.035N, 81-34.250W  
06/24, 2,691x50, Unpaved  
**Freddy H Arnett Jr**  
85454 Flying A Ranch Dr  
Yulee, FL 32097  
904-225-5635

## Flying Baron Estates Airport

**10FA** 28-47.849N, 81-56.155W  
11/29, 5,750x50, Paved  
**Peter T Strimenos**  
1048 Strimenos Ln  
Leesburg, FL 34748  
352-408-1524

## Flying Harness Farm Airport

**37FL** 29-43.167N, 82-50.644W  
18/36, 2,400x70, Unpaved  
**Bill West**  
1800 SW 15th St  
Bell, FL 32619  
407-590-5254

## Flying Palomino Ranch Airport

**5FA1** 28-52.683N, 81-56.455W  
09/27, 2,600x100, Unpaved  
**Steve J Isaacs**  
36422 Micro Racetrack Rd  
Fruitland Park, FL 34731  
362-267-4968

## Flying S Ranches Airport

**33FL** 27-51.652N, 80-59.992W  
04/22, 3,200x100, Unpaved  
**Peter T Strimenos**  
1023 W Dixie Av  
Leesburg, FL 34748  
352-408-1524

## Flying Tiger Field

**FL54** 29-56.109N, 82-24.647W  
09/27, 5,000x60, Paved  
18/36, 4,000x200, Unpaved  
**John D Rimes**  
PO Box 188  
Worthington Springs, FL 32697  
352-538-7010

## Flying W AirRanch Airport

**9FL1** 28-41.000N, 82-09.817W  
09/27, 3,300x100, Unpaved  
**Robby Williams**  
5015 CR 316A  
Bushnell, FL 33513  
352-603-0611

## Garner Field

**FA55** 30-46.750N, 85-46.117W  
18/36, 3,000x100, Unpaved  
**Howard E Garner**  
3849 Hwy 90  
Bonifay, FL 32425  
850-326-3100

## Gator Airpark

**72FL** 28-09.451N, 81-34.088W  
09/27, 1,800x75, Unpaved  
**Robert L Albritton**  
4525 Albritton Rd  
Saint Cloud, FL 34772  
407-892-4546

## Grass Roots Airpark

**06FD** 28-38.500N, 81-53.100W  
18/36, 3,400x120, Unpaved  
**David Gay**  
20201 Whistling Wire Ln  
Groveland, FL 34736  
407-234-6986

# PRIVATE COMMUNITY AIRPARKS

## Haller Airpark

**7FL4** 29-54.259N, 81-41.108W  
18/36, 2,600x75, Unpaved  
**Joseph Tierney**  
1196 Crosswinds Dr  
Green Cove Springs, FL 32043  
904-704-0657

## Hidden Lake Airpark

**FA40** 28-16.933N, 82-38.750W  
05/23, 4,425x50, Paved  
**Craig A Laporte Esq**  
8385 Cessna Dr  
New Port Richey, FL 34654  
727-846-3521

## Hidden River Airpark

**22FA** 27-18.186N, 82-16.356W  
09/27, 2,555x50, Paved  
**Jeff Johnson**  
15600 Hancock Rd  
Sarasota, FL 34240  
813-376-3692

## Hutson Airfield

**8FL0** 29-43.700N, 81-26.328W  
18/36, 2,210x50, Unpaved  
09/27, 2,336x50, Unpaved  
**Garrett Gleim**  
PO Box 12848  
Gainesville, FL 32604  
352-870-0661

## Indian Hammock Airpark

**FL75** 27-32.519N, 80-49.987W  
11/29, 3,160x100, Unpaved  
**Matt Dorriety**  
32801 US Hwy 441 N, #400  
Okeechobee, FL 334972  
863-763-9401

## Indian River Aerodrome

**FL74** 27-35.919N, 80-30.120W  
17/35, 2,600x150, Unpaved  
**Dave J Von Linsowe**  
160 Sopwith Dr  
Vero Beach, FL 32968  
772-563-3671

## J-22 Ranch Airpark

**16FL** 30-43.511N, 87-12.082W  
18/36, 2,595x227, Unpaved  
**Brian Willis**  
7996 Skyhawk Rd  
Pace, FL 32571  
850-291-2827

## Jefferson Landings Airpark

**74FL** 30-35.211N, 83-42.361W  
18/36, 6,395x75, Unpaved  
**Melvin E Anderman**  
113 E 2nd Ct  
Greenville, FL 32331  
850-997-0473

## Johary Airpark

**FL58** 29-01.582N, 81-59.272W  
18/36, 3,856x150, Unpaved  
**C F Johary Sr**  
1321 Apopka Airport Rd, Unit A  
Apopka, FL 32712  
321-948-3368

## Kitty Hawk Estates Airpark

**FL09** 30-20.339N, 83-08.623W  
11/29, 5,000x150, Unpaved  
**Kelly Caudill**  
6277 185th Rd  
Live Oak, FL 32060  
386-688-2900

## Lafayette Landings Airpark

**FD90** 29-10.116N, 81-15.887W  
15/33, 3,100x200, Unpaved  
**Todd Whaley**  
3150 Lafayette Landings Dr  
De Leon Springs, FL 32130  
386-801-5855

## Lake Clinch Airpark

**52FL** 27-45.018N, 81-33.571W  
18/36, 2,840x100, Unpaved  
**Bob Komro**  
330 Airport Road  
330  
Frostproof, FL 33843  
715-495-2003

## Lake Montaza Airpark

**83FD** 27-34.817N, 80-48.917W  
06/24, 2,000x100, Unpaved  
**Andrew Kruss**  
2843 S Baysshore Dr, 8B  
Miami, FL 33133  
305-496-2950

## Lake Persimmon Airstrip

**03FA** 27-21.186N, 81-24.488W  
09/27, 2,000x100, Unpaved  
**David B Piper**  
128 Pine Tree Dr  
Lake Placid, FL 33852  
630-802-4405

## Lake Suzy Estates Airpark

**20FL** 27-02.553N, 82-02.622W  
12/30, 3,600x200, Unpaved  
**Gerald Downs**  
11970 SW Kingsway Cir  
Lake Suzy, FL 34269  
941-629-7568

## Leeward Air Ranch Airpark

**FD04** 29-05.049N, 82-01.939W  
18/36, 6,247x150, Unpaved  
**Kent A Leeward**  
PO Box 1476  
Ocala, FL 34478  
352-213-4000

## Lindbergh's Landing Airstrip

**FA35** 25-37.180N, 80-29.539W  
09/27, 4,000x100, Unpaved  
**Manny Garcia**  
13500 SW 134th Av, A1  
Miami, FL 33186  
305-978-8037

## Little River Airpark

**FL10** 30-06.897N, 82-54.541W  
18/36, 3,375x50, Unpaved  
09/27, 2,668x50, Unpaved  
**Lance Logan**  
18264 77th Pl  
McAlpin, FL 32062  
561-779-9932

## Love Field

**97FL** 28-57.716N, 81-53.488W  
09/27, 2,500x100, Unpaved  
18/36, 3,600x125, Unpaved  
**Sam B Love**  
10825 SE Sunset Harbor Rd  
Summerfield, FL 34491  
352-572-9382

## Mac's Field

**78FD** 25-32.807N, 80-27.923W  
09/27, 2,800x75, Paved  
**Charles P Munz**  
23600 SW 162nd Av  
Homestead, FL 33031-1323  
305-247-3226

## Melrose Landing Airstrip

**FD22** 29-40.063N, 81-57.123W  
05/23, 3,325x50, Paved  
**Steve Grasley**  
169 Piper Dr  
Hawthorne, FL 32640  
305-393-1454

## Naked Lady Ranch Airpark

**64FA** 27-08.570N, 80-20.270W  
18/36, 4,000x45, Paved  
09/27, 2,400x120, Unpaved  
**Donnie Meister**  
6100 SW Moore St  
Palm City, FL 34990  
772-247-1836

## Nassau Private Field

**83FL** 30-37.612N, 81-32.086W  
12/30, 3,138x60, Paved  
**Stephen E Hancock**  
96541 Cessna Dr  
Yulee, FL 32097  
904-335-1729

## Osborn Airfield

**02FA** 28-31.600N, 81-52.488W  
18/36, 3,700x125, Unpaved  
**Darlene J Osborn**  
12155 Mattioda Rd  
Groveland, FL 34736  
352-250-4545



# PRIVATE COMMUNITY AIRPARKS

## Patch O Blue Airport

**FD02** 29-29.098N, 82-01.322W  
15/33, 3,000x125, Unpaved  
**Mark N Shaffer Jr**  
825 N Magnolia Av  
Ocala, FL 34475  
352-572-8220

## Pine Shadows Airpark

**94FL** 26-43.971N, 81-53.839W  
09/27, 3,200x50, Paved  
**Michaela Skalniak**  
18500 Baseleg Av  
North Fort Myers, FL 33917  
847-476-8628

## Placid Lakes Airport

**09FA** 27-14.736N, 81-24.788W  
18/36, 4,760x60, Paved  
**Sue Debruler**  
215 Seneca Dr NW  
Lake Placid, FL 33852  
863-441-2462

## Retail Airfield

**FA30** 29-16.633N, 82-30.034W  
N/S, 2,700x200, Unpaved  
**Michael Matesick**  
3971 SE 160th Ave  
Morrison, FL 32668  
801-721-6665

## Richards Field

**04FA** 25-33.580N, 80-30.884W  
09/27, 2,634x240, Unpaved  
**Jorge A Toledo**  
19701 S.W 222 St  
Miami, FL 33170  
786-351-9106

## Ridge Landing Airport

**4FL5** 27-45.433N, 81-36.033W  
15/33, 3,000x60, Paved  
**John P Fazzini**  
101 E Stuart Av  
Lake Wales, FL 33853  
863-676-0707

## River Oak Acres Airport

**00FL** 27-13.853N, 80-58.154W  
12/, 4,700x60, Unpaved  
**Scott Hunt**  
13344 SW 16th Drive  
Okeechobee, FL 34974  
239-250-1110

## Sandy Creek Airpark

**75FL** 30-06.133N, 85-27.745W  
09/27, 3,175x60, Paved  
**Joel Smith**  
12906 Airway Street  
Panama City, FL 32404  
512-413-5756

## Shady Bend Airport

**9FL5** 29-48.818N, 82-55.550W  
18/36, 2,596x70, Unpaved  
**Tracy Crook**  
5500 NW 72nd Way  
Bell, FL 32619  
352-949-2188

## Shady International Airport

**FA49** 29-05.765N, 82-10.739W  
09/, 2,900x118, Unpaved  
**Joe Zurawski**  
3504 SW 85th St  
Ocala, FL 34476  
352-875-3320

## Sky Park Estates Airport

**18FD** 30-51.233N, 86-40.033W  
09/27, 3,015x150, Unpaved  
**Gregg Costabile**  
1472 Vinson Ray Rd  
Baker, FL 32531  
850-585-3149

## Southerland Strip

**FD92** 28-43.950N, 81-04.733W  
11/29, 2,120x50, Unpaved  
**Edwin Lemoine**  
130 Whitcomb Dr  
Geneva, FL 32732  
321-217-3901

## Southerly Airport

**58FD** 28-00.850N, 81-32.433W  
09/27, 2,300x50, Unpaved  
**Frank Drewniansy**  
401 Broadstairs Dr  
Haines City, FL 33844  
305-282-8065

## Southpoint Airport

**95FD** 26-46.100N, 81-32.333W  
10/28, 4,000x100, Unknown  
**Robert Morrison**  
110 Kirby Thompson Rd  
Fort Denaud, FL 33935  
863-517-0470

## Spencer's Airpark

**FL13** 30-03.843N, 81-58.056W  
08/26, 3,800x100, Unpaved  
**Phillip P Spencer Jr**  
5339 Carter Spencer Rd  
Middleburg, FL 32068  
904-923-1025

## Spruce Creek Airport

**7FL6** 29-04.682N, 81-02.670W  
06/24, 4,003x178, Paved  
**James R Stone**  
212-1 Cessna Blvd  
Port Orange, FL 32128  
386-275-1894

## Steinhatchee Ancient Oaks Airport

**39FD** 29-43.588N, 83-21.077W  
18/36, 3,000x50, Unpaved  
**Allen Rice**  
PO Box 279  
Steinhatchee, FL 32359  
651-289-6365

## Strayhorn Ranch Airport

**47FD** 26-39.771N, 81-46.238W  
18/36, 2,400x100, Unpaved  
**Richard W Pringle**  
2125 1st St, Ste 200  
Fort Myers, FL 33901  
239-332-4717

## Summerland Key Cove Airport

**FD51** 24-39.550N, 81-26.740W  
12/30, 2,550x25, Paved  
**Bob Raskey**  
1219 Pagano Ct  
Port Orange, FL 32129  
386-788-5336

## Sundance Farms Airport

**FD20** 26-48.021N, 81-29.105W  
01/19, 3,100x60, Unpaved  
**Charles P Munz**  
23600 SW 162nd Av  
Homestead, FL 33031-1323  
305-247-3226

## Suwannee Belle Airport

**9FL0** 30-05.628N, 83-05.093W  
02/20, 2,796x80, Unpaved  
**Paul J Michel**  
16334 196th Terrace  
O'Brien, FL 32071  
954-699-7778

## Tailwinds Airport

**FD15** 26-58.770N, 80-13.119W  
09/27, 3,000x50, Paved  
**Bill Waller**  
2400 SE Downwinds Rd  
Jupiter, FL 33478  
561-596-4007

## Tavernaero Airpark

**FA81** 25-00.296N, 80-31.974W  
09/27, 2,070x50, Unpaved  
**Rolf G Fuchs**  
152 S Airport Rd  
Tavernier, FL 33070  
954-873-9599

## The Trails Airport

**FD50** 30-06.547N, 83-11.325W  
09/27, 2,070x50, Unpaved  
18/36, 3,465x75, Unpaved  
**Joan Garcia**  
10909 Dearden Cir  
Orlando, FL 32817  
305-988-5110

# PRIVATE COMMUNITY AIRPARKS

## Thunderbird Airpark

**2FA5** 29-28.409N, 81-34.258W  
04/22, 2,608x85, Unpaved  
**Iveson N Sauls**  
PO Box 27  
118 Cessna St  
Lake Como, FL 32157  
386-559-0071

## Treasure Coast Airpark

**FL37** 27-14.925N, 80-28.640W  
10/28, 4,061x48, Paved  
**Ryan Moran**  
15327 Skyking Dr  
Port Saint Lucie, FL 34987  
561-603-3343

## Tully RV Airpark

**2FD6** 28-53.283N, 80-51.987W  
16/34, 2,947x100, Unpaved  
**Keith Davidson**  
560 Highlander Dr  
Oak Hill, FL 32759  
321-614-2085

## Twelve Oaks Airpark

**5FL7** 28-58.297N, 82-21.377W  
04/22, 2,655x100, Unpaved  
**Ben J Gilbert Jr**  
PO Box 34  
Holder, FL 34445  
352-302-4038

## Wellington Aero Club Airpark

**FD38** 26-38.787N, 80-17.653W  
15/33, 4,000x75, Paved  
**Erika Castro**  
15675 Take Off Place  
Wellington, FL 33414  
561-603-5466

## Willis Gliderport Airpark

**FA44** 26-32.888N, 80-12.886W  
09/27, 4,400x150, Unpaved  
**Terry Robertson**  
10640 Denoeu Rd  
Boynton Beach, FL 33472  
954-415-3999

## Windy Acres Airpark

**6FD0** 29-33.953N, 82-52.143W  
09/27, 2,500x50, Unpaved  
**Russell M Fulmer Jr**  
13071 SW 166th Ct  
Cedar Key, FL 32625  
352-543-8034

## Wing South Airpark

**FA37** 26-07.006N, 81-42.189W  
18/36, 4,400x100, Paved  
**Bob Ross**  
4130 Skyway Dr  
Naples, FL 34112  
917-670-4482

## Wings Field

**96FL** 29-14.268N, 82-32.737W  
18/36, 3,300x100, Unpaved  
**Ruth Mendez**  
38308 N Holdridge  
Beach Park, IL 60087  
847-361-8502

## Woods And Lake Airpark

**FA38** 29-07.415N, 81-53.222W  
03C/, 2,100x38, Paved  
03L/, 2,800x32, Unpaved  
03R/, 2,800x32, Unpaved  
**Martin Harris**  
6545 SE 158th CT.  
Ocklawaha, FL 32179  
352-816-3977

## Yellow River Valley Airstrip

**FD93** 30-41.128N, 86-44.831W  
09/27, 2,600x100, Unpaved  
**Christopher A Peterson**  
502 Tail Spin Ln  
Holt, FL 32564  
850-501-9866



**FDOT**

# PRIVATE HELIPORTS



# PRIVATE HELIPORTS

## Adams Executive Heliport

**7FL1** 28-01.017N, 81-40.500W  
50x50, Unpaved  
**Tom E Adams**  
7 Peachtree Ln  
Winter Haven, FL 33884  
863-559-2824

## America's Chopper Pilots Heliport

**1FL1** 28-18.700N, 81-27.900W  
75x75, Unpaved  
**Richard R Bronson**  
4545 Yowell Rd  
Kissimmee, FL 34746  
407-973-5241

## Amistad Central Helipad

**18FA** 27-14.240N, 80-41.547W  
50x50, Paved  
**Maggie Vinajeras**  
1 N Clematis St, Ste 200  
West Palm Beach, FL 33401  
561-366-5138

## Amistad North Heliport

**FD40** 27-16.317N, 80-40.900W  
50x50, Paved  
**Maggie Vinajeras**  
1 N Clematis St, Ste 200  
West Palm Beach, FL 33401  
561-366-5138

## Amistad Ranch Heliport

**15FA** 27-12.950N, 80-41.092W  
35x35, Paved  
**Maggie Vinajeras**  
1 N Clematis St, Ste 200  
West Palm Beach, FL 33401  
561-366-5138

## Arrowhead Heliport

**1FA6** 28-06.302N, 82-28.956W  
50x50, Unpaved  
**Debra Smith**  
16320 Indian Mound Rd  
Tampa, FL 33618  
813-334-3572

## Bernie Little Heliport

**FL49** 29-10.167N, 82-08.983W  
40x40, Unpaved  
**Bernard Little**  
PO Box 5279  
Ocala, FL 34478  
352-804-2831

## Black Creek International Heliport

**71FD** 30-04.473N, 81-48.915W  
20x20, Paved  
**Robert A Raines**  
3274 Bryon Rd  
Green Cove Springs, FL 32043  
904-403-1985

## Capra Farms Heliport

**8FL7** 29-41.203N, 82-28.298W  
25x25, Unpaved  
**Alexis O Salom**  
4451 NE 41st Ter  
Gainesville, FL 32609  
352-215-6131

## Coastal Helicopters Inc Heliport

**27FD** 30-16.317N, 85-31.250W  
100x100, Unpaved  
**Greg Clubbs**  
7424 Coastal Dr  
Panama City, FL 32404  
850-769-6117

## Doan Heliport

**FA79** 29-09.932N, 81-01.637W  
50x50, Unpaved  
**Theresa S Doan**  
PO Box 10989  
Daytona Beach, FL 32120-1989  
386-248-1611

## Dove Heliport

**FA22** 27-19.817N, 82-25.817W  
**Jeff Heck**  
8336 Barton Farms Rd  
Sarasota, FL 34240  
941-321-7770

## Dyer Chevrolet Lake Wales Heliport

27-57.000N, 81-37.235W  
**John Dyer**  
1000 US HWY 1  
Vero Beach, FL 32960  
772-469-3000

## Eagles Nest Heliport

**FA53** 28-02.633N, 81-50.083W  
50x50, Unpaved  
**Larry Groover**  
1633 Taylor St  
Auburndale, FL 33823  
863-602-5437

## F P & L Helistop

**FL94** 25-46.092N, 80-20.709W  
41x0, Paved  
**Gerardine Zerpa**  
9250 W Flagler, Ste 140  
Miami, FL 33174  
786-762-3448

## F P & L Juno Beach Helistop

**59FL** 26-51.570N, 80-03.436W  
54x54, Paved  
**Lou Patrick**  
3800 Southern Blvd, Hangar 1625C  
West Palm Beach, FL 33406  
561-640-2273

## Floridian National Golf Club, LLC Heliport

**65FL** 27-12.317N, 80-17.400W  
50x50, Unpaved  
**Fred Deluck**  
3700 SE Floridian Dr  
Palm City, FL 34990  
772-781-7976

## FP & L Jupiter West Office Complex Heliport

**71FA** 26-54.420N, 80-18.021W  
45x45, Paved  
**Lou Patrick**  
3800 Southern Blvd  
West Palm Beach, FL 33406  
561-640-2357

## FP & L Nuclear Power Plant Heliport

**75FD** 27-21.103N, 80-14.703W  
60x60, Paved  
**Lou Patrick**  
3800 Southern Blvd  
West Palm Beach, FL 33406  
561-640-2357

## FP & L Turkey Point Helistop

**14FD** 25-25.813N, 80-20.343W  
20x20, Paved  
**Lou Patrick**  
3800 Southern Blvd, Hangar 1625C  
West Palm Beach, FL 33406  
561-640-2273

## FPL PGA Office Heliport

**5FA6** 26-50.620N, 80-06.008W  
**Lou Patrick**  
3800 Southern Blvd  
Hangar 1625C  
West Palm Beach, FL 33406  
561-640-2357

## FPL RMO Heliport

**FL79** 25-55.038N, 80-16.896W  
52x52, Unpaved  
**Lou Patrick**  
3800 Southern Blvd  
West Palm Beach, FL 33406  
561-640-2357

## GAC Waterfront Heliport

**FD32** 30-24.037N, 86-51.632W  
38x38, Paved  
**Greg S Britton**  
2078 Bahama Dr  
Navarre, FL 32566  
850-685-9801

## GEICO Helistop

**FL05** 28-32.248N, 81-23.069W  
38x38, Paved  
**Scott Zollars**  
400 S Orange Ave  
Orlando, FL 32801  
407-246-3859

## Grand Cypress Resort Heliport

**FD41** 28-22.884N, 81-30.788W  
30x30, Paved  
**Barbara Bodle**  
1 N Jacaranda St  
Orlando, FL 32836  
407-239-1964

# PRIVATE HELIPORTS

## Griffin Heliport

**69FL** 30-46.167N, 85-04.817W  
80x80, Unpaved  
**John B Griffin**  
6189 Glenmore Ct  
Marianna, FL 32446  
850-209-4416

## Griffins Main Office Heliport

**38FD** 27-44.219N, 81-31.921W  
25x25, Paved  
**Stewart W Hurst**  
PO Box 127  
Frostproof, FL 33843  
863-635-2251

## Hard Rock Heliport

**44FD** 26-03.045N, 80-12.653W  
50x50, Unpaved  
**Aaron Wainman**  
1440 SW 43rd St  
Fort Lauderdale, FL 33315  
239-849-2365

## Heli-Partners I-Drive Heliport

**FL76** 28-23.067N, 81-29.117W  
25x25, Paved  
25x25, Paved  
25x25, Paved  
**Rick Violette**  
12651 International Dr S  
Orlando, FL 32821  
407-310-4363

## Johnson Ranch Heliport

**81FA** 27-02.033N, 80-09.983W  
40x40, Paved  
**Susan Sexauer**  
11450 SE Dixie Hwy, Ste 202  
Hobe Sound, FL 33455  
772-545-9022

## KB Helo Heliport

**14FA** 30-35.933N, 84-06.183W  
**Andre F Connan**  
10437 Moccasin Gap Rd  
Tallahassee, FL 32309  
713-545-3817

## Kelly Tractor Company Heliport

**FL98** 25-49.596N, 80-20.009W  
50x50, Paved  
**Ana P Palma**  
8255 NW 58th St  
Miami, FL 33166  
786-384-6786

## L M Hughey Heliport

**FL92** 27-56.485N, 82-32.123W  
24x24, Paved  
**Carolyn E Thatcher**  
205 S Hoover Blvd #400  
Tampa, FL 33609  
813-286-2323 ext 1001

## Lake Bird Heliport

**FD06** 28-10.854N, 82-27.336W  
20x20, Unpaved  
**Cindy M Greco**  
1630 Daiquiri Ln  
Lutz, FL 33549-4109  
813-240-8300

## Lake Wales Heliport

**FA45** 27-54.968N, 81-32.921W  
25x25, Paved  
**Lee Turnquist**  
1174 S Lake Starr Blvd  
Lake Wales, FL 33898  
863-528-4879

## Lake Willis Heliport

**92FL** 28-23.662N, 81-28.578W  
33x33, Unpaved  
**Erika Duarte**  
12211 Regency Village Dr Ste 13  
Orlando, FL 32821  
407-248-2626

## Little's Heliport

**40FD** 28-00.635N, 81-52.738W  
60x60, Paved  
**Joseph K Little**  
PO Box 1128  
Eaton Park, FL 33840  
863-665-5100

## Lockheed Martin Heliport

**82FD** 28-26.808N, 81-27.061W  
34x34, Paved  
**Paul Fadell**  
5600 Sand Lake Rd  
M022 Col D35  
Orlando, FL 32819  
407-716-2264

## McCall Storage Heliport

**6FA7** 30-09.438N, 81-32.013W  
33x33, Unpaved  
**Wayne S McCall**  
6104 S Gazebo Park Pl  
Jacksonville, FL 32257  
904-292-2645

## Miami Seaquarium Heliport

**3FL5** 25-44.042N, 80-10.005W  
60x60, Unpaved  
**Charles Gaudio**  
Miami Seaquarium  
4400 Rickenbacker Cswy  
Miami, FL 33149-1095  
305-365-2511

## Motorsports Complex VIP Heliport

**FD17** 25-26.899N, 80-24.606W  
28x28, Paved  
**Bob Craig**  
10344 SW 129th Ter  
Miami, FL 33176  
305-586-1998

## NITV Heliport

**FA59** 26-38.017N, 80-13.467W  
20x20, Paved  
**Charles W Humble**  
11400 Fortune Cir  
Wellington, FL 33414  
561-798-6280

## NJoy Spirits Distillery Heliport

**37FD** 28-34.650N, 82-36.050W  
38x38, Paved  
**Natalie Goff J**  
7237 Wild Buck Rd  
Weeki Wachee, FL 34613  
727-439-4680

## NSU Grande Oaks Golf LLC Heliport

**FL69** 26-04.767N, 80-15.300W  
50x50, , Unknown  
**Lenore Peters**  
3201 W Rolling Hills Cir  
Davie, FL 33328  
954-916-2930

## Ocean Beach Resort Heliport

**23FA** 25-49.539N, 80-07.269W  
40x37, Unpaved  
**Joel Simmonds**  
9418 Collins Av  
Surfside, FL 33154  
305-799-0244

## One Thousand Museum Tower Heliport

**FA10** 25-47.054N, 80-11.401W  
56x56, , Unknown  
**Michael Hatzfeld**  
1000 Biscayne Blvd, Suite 102  
Miami, FL 33132  
435-602-2861

## Orlando Crossings Heliport

**2FL5** 28-27.762N, 81-27.315W  
34x34, Paved  
34x34, Paved  
**Erika Duarte**  
5525 International Dr  
Orlando, FL 32819  
321-229-6732

## Orlando Helicopter Adventures Heliport

**36FA** 28-20.050N, 81-29.350W  
25x25, Paved  
**Justin Johnson**  
4008 Legendary Dr, Ste 340  
Destin, FL 32541  
850-333-8902

## Orlando Heli-Tours Heliport

**2FD7** 28-26.133N, 81-28.383W  
40x40, Paved  
**Rick Violette**  
10787 Royal Cypress Way  
Orlando, FL 32836  
407-310-4363

# PRIVATE HELIPORTS

## P&D Heliport

**2FL7** 27-55.433N, 80-36.717W  
20x20, Paved  
**Jose Aguiar**  
515 Grant Rd  
Palm Bay, FL 32909  
321-795-4196

## Panhandle Helicopter Heliport

**3JR** 30-14.833N, 85-53.883W  
**William Barrilleaux**  
17711 Beach Park Trl  
Panama City Beach, FL 32413  
337-552-6263

## Panhandle Helicopter LLC Heliport

**0FD1** 30-12.846N, 85-52.329W  
20x106, Paved  
**JR B Hott**  
15726 Front Beach Rd  
Panama City Beach, FL 32413  
850-814-1049

## Paynes Prairie Heliport

**1FD6** 29-32.762N, 82-17.275W  
30x30, Paved  
**Robin Barco**  
7588 Wilson  
jacksonville, FL 32210  
904-772-1313

## Perrydise Helipad

**FA27** 28-45.612N, 82-37.727W  
33x33, Unpaved  
**John R Sierra Jr**  
509 Guisando de Avila, #200  
Tampa, FL 33613  
813-785-5138

## PGA National Heliport

**1FD7** 26-49.970N, 80-08.603W  
30x30, Paved  
**Alexis Robinson**  
400 Ave of the Champions  
Palm Beach Gardens, FL 33418  
561-227-2540 ext 5514

## Port Canaveral Heliport

**FA90** 28-24.315N, 80-37.120W  
50x40, Paved  
**Mark W Grainger**  
475 Manor Dr, Hangar 5  
Merritt Island, FL 32952  
321-392-4122

## Post Electric Inc Heliport

**FA20** 30-12.200N, 85-40.333W  
180x165, Paved  
**Kathy Shipp**  
3221 W Hwy 390  
Panama City, FL 32405  
850-785-5368

## Premium Heliport

**7FA5** 28-23.350N, 81-29.317W  
31x31, Paved  
**Erika Duarte**  
12211 Regency Village Dr, Ste 13  
Orlando, FL 32821  
407-248-2626

## Ranger Heliport

**03FL** 26-41.021N, 80-11.236W  
20x20, Paved  
**Jeanine Croft-Hearn**  
101 Sansbury Way  
West Palm Beach, FL 33411-3670  
561-371-6925

## Richard Kohler Heliport

**3FA5** 28-49.833N, 81-06.917W  
50x50, Paved  
**Richard A Kohler SR**  
1035 Tifford Ln  
Osteen, FL 32764  
407-324-9944

## Rybovich Marina Heliport

**5FD2** 26-44.954N, 80-02.953W  
50x50, Paved  
**Cris Branden**  
4200 N Flagler Dr  
West Palm Beach, FL 33407  
954-627-5065

## Sailfish Point Helistop

**88FL** 27-10.186N, 80-09.403W  
92x92, Unpaved  
**Scott Finchum**  
2201 SE Sailfish Point Blvd  
Stuart, FL 34996  
772-497-1020

## Southfork Heliport

**3FA3** 28-13.617N, 81-21.992W  
20x20, Paved  
**John B Russell**  
2645 Cherokee Rd  
Saint Cloud, FL 34772  
407-908-5730

## Summit Heli-Stop

**82FL** 30-33.732N, 84-13.261W  
35x35, Paved  
**Claude Walker**  
3425 Bannerman Rd  
#105-428  
Tallahassee, FL 32312  
850-251-2670

## Tampa Hard Rock Helipad

**88FA** 27-59.731N, 82-22.209W  
50x50, Unpaved  
**Aaron Wainman**  
1440 SW 43rd St  
Fort Lauderdale, FL 33315  
239-849-2365

## Teco Plaza Helistop

**54FL** 27-57.003N, 82-27.943W  
60x60, Paved  
**Leigh Ivy**  
702 N Franklin St, Ste 101  
Tampa, FL 33602  
813-228-4912

## Thomas Contracting Heliport

**FD76** 30-09.467N, 81-32.267W  
31x31, Unpaved  
**Guy F Thomas**  
6690 Columbia Park Dr, Ste 2  
Jacksonville, FL 32258  
904-260-5200

## Timberview Helicopters Heliport

**8FL5** 30-23.293N, 86-25.999W  
50x50, Paved  
**Justin Johnson**  
4008 Legendary Dr, Ste 340  
Destin, FL 32541  
850-333-8902

## Timmer Helistop

**6FL7** 27-50.080N, 81-26.252W  
90x85, Unpaved  
**William S Timmer**  
3025 Scrub Oak Ln  
Lake Wales, FL 33898  
863-207-0441

## WESH-TV Channel 2 Helistop

**9FD8** 28-36.750N, 81-23.138W  
75x75, Unpaved  
**Joe Trentley**  
1021 N Wymore Rd  
Winter Park, FL 32789  
407-539-7815

## WFLA-TV 8 Helistop

**FL70** 27-56.633N, 82-27.700W  
36x36, Paved  
**James Ellett**  
200 S Parker St  
Tampa, FL 33606  
813-225-2709

## WKMG-TV Private Helistop

**0FL7** 28-36.617N, 81-25.167W  
35x35, Paved  
**Laura Genette**  
4466 N John Young Pkwy  
Orlando, FL 32804  
407-521-1203

## WPEC Helistop

**91FD** 26-45.687N, 80-04.236W  
20x20, Unpaved  
**Joe Ebert**  
1100 Fairfield Dr.  
West Palm Beach, FL 33407  
561-844-1212

## WPTV Helistop

**FL51** 26-42.833N, 80-03.850W  
55x55, Paved  
**Steve Billing**  
1100 Banyan Blvd  
West Palm Beach, FL 33401  
561-655-5455



## PRIVATE HELIPORTS

**Yellow Whirley Bird Heliport**

**65FD** 30-12.250N, 85-49.450W

30x30, Paved

**James W Rizzuto**

409 Bayshore Dr

Panama City, FL 32407

850-234-5366



**FDOT**

# PRIVATE HELIPORTS (HOSPITALS)

# PRIVATE HELIPORTS (HOSPITALS)

**Advent Health DeLand Helistop**  
**2FD9** 29-02.650N, 81-19.100W  
 120x120, Paved  
**Justino Narvaez**  
 701 W. Plymouth Avenue  
 Deland, FL 32720  
 386-943-4810

**Advent Health East Orlando Helistop**  
**FD36** 28-32.400N, 81-16.737W  
 80x80, Paved  
**Tim Caporal**  
 601 E Rollins St  
 Box 161  
 Orlando, FL 32803  
 407-303-5645

**Advent Health Orlando Helistop**  
**37FA** 28-34.533N, 81-22.104W  
 130x100, Paved  
**Tim Caporal**  
 601 E Rollins St  
 Box 161  
 Orlando, FL 32803  
 407-303-5645

**AdventHealth Millenia Helistop**  
**1FA8** 28-29.762N, 81-25.934W  
**Tim Caporal**  
 601 E Rollins St  
 Box 161  
 Orlando, FL 32803  
 407-303-5645

**AdventHealth Palm Coast Helistop**  
**1FD0** 29-33.141N, 81-14.674W  
**Tim Caporal**  
 601 E Rollins St  
 Box 161  
 Orlando, FL 32803  
 407-303-5645

**AdventHealth Palm Coast Helistop**  
**61FD** 29-28.067N, 81-11.050W  
 50x50, Paved  
**John Newman**  
 60 Memorial Medical Pkwy  
 Palm Coast, FL 32164  
 386-586-4550

**AdventHealth Riverview Helistop**  
**26FA** 27-51.647N, 82-19.519W  
 55x55, Paved  
**Tim M Caporal**  
 601 E. Rollins St  
 Box 161  
 Orlando, FL 32803  
 407-303-5645

**AdventHealth Winter Haven Helistop**  
**1FD9** 27-58.812N, 81-39.888W  
**Tim Caporal**  
 601 E. Rollins St  
 Box 161  
 Orlando, FL 32803  
 407-575-8387

**Air-Med Eye Care Helistop**  
**43FA** 27-55.908N, 82-17.390W  
**Chris Hill**  
 308 S Boulevard  
 Tampa, FL 33606  
 813-315-4320

**Arnold Palmer Hospital Helistop**  
**3FD5** 28-31.350N, 81-22.821W  
 59x46, Paved  
**Nina Hilton**  
 52 W Underwood St, MP-42  
 Orlando, FL 32806  
 321-841-6185

**Ascension Sacred Heart Navarre FSED Helistop**  
**FL23** 30-24.207N, 86-55.005W  
 50x50, Paved  
**George E Meeker III**  
 5151 N 9th Av  
 Pensacola, FL 32504  
 850-416-4792

**Aventura Hospital & Medical Center Helistop**  
**1FD5** 25-58.229N, 80-08.700W  
 55x55, Unpaved  
**Carolyn Hunter**  
 20900 Biscayne Boulevard  
 Aventura, FL 33180  
 303-248-6893

**Baptist Emergency Center Clay Helipport**  
**7FD0** 30-04.711N, 81-42.624W  
 60x60, Paved  
**Ryan Baker**  
 1771 Baptist Clay Dr.  
 Fleming Island, FL 32003, FL 32003  
 904-516-1129

**Baptist Hospital Helipport**  
**FL85** 30-25.762N, 87-13.865W  
 52x52, Paved  
**Abby Bernard**  
 123 Baptist Way  
 Pensacola, FL 32503  
 448-227-3242

**Baptist Hospital Of Miami Helistop**  
**9FA8** 25-41.166N, 80-20.309W  
 40x40, Paved  
**Luis Fernandez de Castro**  
 8900 N Kendall Dr  
 Miami, FL 33176  
 786-596-2277

**Baptist Medical Center Helistop**  
**7FD4** 30-18.873N, 81-39.710W  
 50x50, Paved  
**Sam Dean**  
 800 Prudential Dr  
 Jacksonville, FL 32207  
 904-202-1261

**Baptist Medical Center Of Nassau Helistop**  
**FD91** 30-39.222N, 81-26.890W  
 68x68, Paved  
**Tim J Bradham**  
 1250 S 18th St  
 Fernandina Beach, FL 32034  
 904-321-3720

**Baptist Medical Center/Beaches Helistop**  
**45FD** 30-16.367N, 81-23.917W  
 40x40, Paved  
**Chris Todd**  
 1350 13th Av S  
 Jacksonville Beach, FL 32250  
 904-627-2925

**Bartow Regional Medical Center Helistop**  
**1FL7** 27-55.117N, 81-50.717W  
 60x60, Paved  
**Carlos M Felix**  
 2200 Osprey Blvd  
 Bartow, FL 33830-3308  
 863-733-4528 ext 521228

**Bay Medical Center Helistop**  
**8FL4** 30-09.467N, 85-38.967W  
 60x60, Paved  
**Lee Hathaway**  
 ATTN: Facilities  
 615 N Bonita Av  
 Panama City, FL 32401  
 850-381-1550

**Bay Pines VA Hospital Helistop**  
**FD64** 27-48.640N, 82-46.888W  
 50x50, Paved  
 30x30, Paved  
**Rebecca K Anderson PhD, CCE**  
 PO Box 5005 - 138  
 Bay Pines, FL 33744  
 727-398-6661 ext 10495

**BayCare South Florida Baptist Hospital Helistop**  
**02FL** 28-02.750N, 82-06.158W  
 40x40, Paved  
**Beth Tancredo**  
 3202 N Park Road  
 Plant City, FL 33563  
 813-757-1286

**BayCare Wesley Chapel Hospital Helipport**  
**7FL2** 28-13.321N, 82-21.411W  
 40x40, Paved  
**William Sedey**  
 4501 Bruce B Downs Blvd  
 Wesley Chapel, FL 33544  
 727-315-7305



# PRIVATE HELIPORTS (HOSPITALS)

## Bayfront Health - St Petersburg

**Heliport**  
**2FD3** 27-45.305N, 82-38.923W  
 28x28, Paved  
 28x28, Paved  
**Gilberto Canchani**  
 701 6th Street South  
 ER EMS Liaison  
 St. Petersburg, FL 33701  
 727-565-8528

## Bethesda Memorial Hospital

**Helipost**  
**88FD** 26-30.021N, 80-03.236W  
 44x44, Paved  
**Mark Cain**  
 2815 S Seacrest Blvd  
 Boynton Beach, FL 33435  
 561-737-7733 ext 84704

## Bethesda West Hospital Helistop

**FL47** 26-31.757N, 80-11.907W  
 44x44, Paved  
**Selvin Ortiz**  
 2815 S Seacrest Blvd  
 Boynton Beach, FL 33435  
 561-737-7733 ext 73150

## Bravera Health Spring Hill Heliport

**3FL6** 28-26.268N, 82-32.338W  
 40x30, Paved  
**Jason A Pinner**  
 10461 Quality Dr  
 Spring Hill, FL 34609  
 352-684-5506

## Broward General Medical Center

**Helistop**  
**6FD8** 26-06.239N, 80-08.486W  
 50x50, Paved  
**Nicole Rodriguez**  
 1600 S Andrews Ave  
 Fort Lauderdale, FL 33316  
 954-355-4652

## Cape Canaveral Hospital Helistop

**1FL8** 28-21.667N, 80-37.333W  
 50x50, Paved  
**David Rodriguez-Wells**  
 1377 General Aviation Dr  
 Melbourne, FL 32935  
 321-751-0431

## Cape Coral Hospital Heliport

**FD66** 26-38.304N, 81-56.489W  
 59x59, Paved  
**Rod Allen**  
 4211 Metro Pkwy  
 Plant Operations 2nd Fl  
 Fort Myers, FL 33916  
 239-343-8544

## Care Flight Heliport

**FL38** 27-59.063N, 82-29.678W  
 40x40, Paved  
 50x50, Paved  
**Gilbert Leon Jr.**  
 3001 E Dr Martin Luther King, Jr Blvd  
 Tampa, FL 33607  
 813-554-8213

## Celebration Health Hospital Heliport

**77FL** 28-19.767N, 81-32.557W  
 75x75, Paved  
**Tim Caporal**  
 601 E Rollins St  
 Box 161  
 Orlando, FL 32803  
 407-303-5645

## Citrus Memorial Hospital Helistop

**FD96** 28-50.042N, 82-20.122W  
 50x50, Paved  
**Robert R Samons**  
 502 Highlands Blvd  
 Inverness, FL 34452  
 352-400-5774

## Cleveland Clinic Florida Hospital

**Heliport**  
**FD13** 26-05.333N, 80-21.950W  
 50x50, Paved  
**Linda Ballou**  
 Cleveland Clinic Florida  
 3100 Weston Road  
 Weston, FL 33331  
 786-494-1098

## Delray Medical Center Heliport

**48FD** 26-26.117N, 80-07.633W  
 40x40, Paved  
**Michael Cronan**  
 5352 Linton Blvd  
 Delray Beach, FL 33484  
 561-495-3222

## DeSoto Memorial Hospital Heliport

**FD85** 27-13.653N, 81-51.038W  
 45x45, Paved  
**Monty Winslow**  
 900 N Robert Av  
 Arcadia, FL 34265  
 863-491-1520

## Destin Emergency Care Center

**Heliport**  
**22FD** 30-23.633N, 86-28.283W  
 20x20, Paved  
**Jonathan Padgett**  
 1000 Mar Walt Dr  
 Fort Walton, FL 32547  
 850-533-1157

## Doctors Hospital Heliport

**7FD5** 30-45.678N, 85-40.949W  
 50x50, Paved  
**Joann Baker**  
 2600 Hospital Dr  
 Bonifay, FL 32425  
 850-547-8001

## Doctors Memorial Hospital #2

**Heliport**  
**0FA2** 30-07.166N, 83-35.564W  
 50x50, Paved  
**Carlos Ferrer**  
 333 N. Byron Butler Pkwy  
 Perry, FL 32347  
 850-584-0856

## Dr P Phillips Hospital Heliport

**FD99** 28-25.717N, 81-28.638W  
 60x60, Paved  
**Ty Campbell**  
 52 Underwood St, MP42  
 Orlando, FL 32806  
 321-841-5477

## Fishermen's Hospital Emergency

**Helistop**  
**10FL** 24-42.598N, 81-05.639W  
 40x40, Paved  
**James Muro**  
 3301 Overseas Hwy  
 Marathon, FL 33050  
 305-434-3561

## Flagler Hospital Helistop

**38FL** 29-51.718N, 81-19.007W  
 60x60, Paved  
**Donna Degennaro**  
 400 Health Park Blvd  
 Saint Augustine, FL 32086  
 904-819-4583

## Florida Hospital Altamonte Heliport

**01FD** 28-39.983N, 81-22.238W  
 100x100, Paved  
**Tim Caporal**  
 601 E Rollins St  
 Box 161  
 Orlando, FL 32803  
 407-303-5645

## Florida Hospital Fish Memorial

**Helistop**  
**3FL2** 28-54.667N, 81-17.133W  
 70x70, Paved  
**Walter Vandermark**  
 1055 Saxon Blvd  
 Orange City, FL 32763  
 386-917-5021

## Florida Hospital Heliport

**4FL6** 29-14.467N, 81-06.483W  
 40x40, Paved  
**Missy Villarreal**  
 301 Memorial Medical Pkwy  
 Daytona Beach, FL 32117  
 386-231-3085

## Florida Hospital Helistop

**1FA2** 28-38.981N, 81-32.489W  
**Tim Caporal**  
 601 E Rollins St  
 Box 161  
 Orlando, FL 32803  
 407-303-5645

## Florida Hospital Kissimmee Heliport

**85FD** 28-18.917N, 81-24.354W  
 30x30, Paved  
**Tim Caporal**  
 601 E Rollins St  
 Box 161  
 Orlando, FL 32803  
 407-303-5645

# PRIVATE HELIPORTS (HOSPITALS)

## Florida Hospital Lake Mary Heliport

**FA95** 28-47.024N, 81-20.924W  
40x40, Paved  
**Tim Caporal**  
601 E Rollins St  
Box 161  
Orlando, FL 32803  
407-303-5645

## Florida Hospital Lake Placid Heliport

**30FA** 27-19.232N, 81-22.229W  
50x50, Paved  
**Allie Crews**  
PO Box 9400  
Sebring, FL 33871-9400  
634-326-3373

## Florida Hospital North Pinellas Heliport

**FA58** 28-07.950N, 82-45.500W  
60x48, Paved  
**Tim Moreira**  
1395 S Pinellas Av  
Tarpon Springs, FL 34689  
727-942-5060

## Florida Hospital Sebring Heliport

**FA52** 27-32.300N, 81-30.600W  
50x50, Paved  
**Allie Crews**  
PO Box 9400  
Sebring, FL 33871-9400  
863-402-3263

## Florida Hospital Waterman Heliport

**32FL** 28-49.533N, 81-42.800W  
150x80, Paved  
**Joshua Pinion**  
1000 Waterman Way  
Tavares, FL 32778  
352-253-3359

## Florida Hospital Winter Garden Heliport

**FA00** 28-31.387N, 81-35.342W  
65x65, Paved  
**Tim Caporal**  
601 E Rollins St  
Box 161  
Orlando, FL 32803  
407-303-5645

## Florida Keys Memorial Hospital Heliport

**7FA0** 24-34.891N, 81-44.527W  
41x41, Paved  
**Jimmy Bass**  
5900 College Rd  
Key West, FL 33040  
803-292-6318

## Florida State Hospital Heliport

**31FD** 30-42.378N, 84-50.545W  
40x40, Unpaved  
**Bryan T Croft**  
FSH Emergency Services Dept  
PO Box 1000  
Chattahoochee, FL 32324-1000  
850-663-7250

## Gulf Breeze Hospital Emergency Heliport

**FD47** 30-21.562N, 87-09.532W  
55x55, Paved  
**Cindy Westergard**  
Gulf Breeze Hospital  
1110 Gulf Breeze Pkwy  
Gulf Breeze, FL 32561  
850-934-2367

## Gulf Coast Hospital Heliport

**67FD** 26-32.619N, 81-50.929W  
40x40, Paved  
40x40, Paved  
**Rod Allen**  
4211 Metro Pkwy  
Plant Operations 2nd Fl  
Fort Myers, FL 33916  
239-343-8544

## Halifax Hospital Emergency Helostop

**99FA** 28-57.503N, 81-15.335W  
40x40, Paved  
**Chad A Hutchinson**  
303 N Clyde Morris Blvd  
Daytona Beach, FL 32114  
386-425-4287

## Halifax Hospital Medical Center Heliport

**29FL** 29-12.082N, 81-03.237W  
89x54, Paved  
75x75, Paved  
**Chad A Hutchinson**  
303 N Clyde Morris Blvd  
Daytona Beach, FL 32114  
386-425-4287

## HCA Florida Blake Hospital Heliport

**5FL2** 27-28.930N, 82-37.346W  
40x40, Paved  
**Mitch O'Maley**  
2020 59th Street West  
Bradenton, FL 34209  
941-792-6191

## HCA Florida Brandon Hospital Heliport

**5FL3** 27-55.974N, 82-17.326W  
40x40, Unpaved  
**Richard Walker**  
119 Oakfield Dr  
Brandon, FL 33511  
813-681-5551

## HCA Florida Fawcett Hospital Heliport

**2FD8** 26-59.325N, 82-05.967W  
47x65, Paved  
**Donald Blum**  
21298 Olean Blvd  
Port Charlotte, FL 33952  
941-624-8947

## HCA Florida Fort Walton Beach-Destin Hospital Heliport

**FD45** 30-27.309N, 86-37.960W  
43x50, Unpaved  
**Jonathan Padgett**  
1000 Mar Walt Dr  
Fort Walton Beach, FL 32547  
850-533-1157

## HCA Florida JFK Hospital Heliport

**1FD3** 26-35.971N, 80-05.486W  
50x50, Unpaved  
**Raul Valero**  
5301 S Congress Av  
Atlantis, FL 33462  
561-548-3700

## HCA Florida Kendall Hospital Heliport

**70FL** 25-43.867N, 80-23.167W  
46x46, Unpaved  
**Jairo Osma**  
11750 Bird Rd  
Miami, FL 33175  
305-229-2435

## HCA Florida Lake Monroe Hospital Heliport

**2FA8** 28-48.821N, 81-17.024W  
40x40, Paved  
**Mark Edinger**  
1401 W Seminole Blvd  
Sanford, FL 32771  
407-302-7390

## HCA Florida Lawnwood Hospital Heliport

**FD19** 27-25.973N, 80-20.763W  
35x35, Paved  
**Kristine Lucas**  
1700 S 23rd St  
Fort Pierce, FL 34950  
772-468-4500

## HCA Florida Memorial Hospital Heliport

**FA65** 30-17.361N, 81-36.090W  
57x57, Paved  
**Grady Padgett**  
3625 University Blvd S  
Jacksonville, FL 32216  
904-545-5026

## HCA Florida Ocala Hospital Heliport

**57FD** 29-10.348N, 82-08.347W  
40x40, Unpaved  
**Mark J Page**  
1500 SW 1st Av  
Ocala, FL 34471  
352-351-7204

## HCA Florida Orange Park Hospital Heliport

**20FA** 30-09.917N, 81-44.175W  
35x35, Paved  
**Richard A Ward**  
2001 Kingsley Av  
Orange Park, FL 32073  
904-622-6069

# PRIVATE HELIPORTS (HOSPITALS)

**HCA Florida Osceola Hospital Heliport**  
**12FD** 28-17.912N, 81-24.615W  
 50x50, Paved  
**Hassan Toumart**  
 700 W Oak St  
 Kissimmee, FL 34741  
 407-518-3570

**HCA Florida Poinciana Hospital Heliport**  
**24FD** 28-08.683N, 81-28.533W  
 40x40, Paved  
**Juan Gomez**  
 325 Cypress Pkwy  
 Kissimmee, FL 34758  
 407-508-4884

**HCA Florida Putnam Hospital Heliport**  
**30FL** 29-38.612N, 81-41.574W  
 60x60, Paved  
**Christine A Heath**  
 611 Zeagler Dr  
 Palatka, FL 32177  
 386-326-8650

**HCA Florida Suwannee Emergency Heliport**  
**9FL9** 30-17.480N, 83-00.241W  
 30x30, Paved  
**Charlotte DeVaney**  
 340 NW Commerce Dr  
 Lake City, FL 32055  
 386-719-9300

**HCA Florida Trinity West Hospital Heliport**  
**FL30** 28-14.110N, 82-43.342W  
 50x50, Paved  
**Matt Filipiak**  
 9330 SR 54  
 Trinity, FL 34655  
 727-834-4838

**HCA Florida University Hospital Helistop**  
**76FA** 26-04.633N, 80-15.050W  
 55x55, Unpaved  
**Jose Rodriguez**  
 3476 S. University Drive  
 Davie, FL 33328  
 954-609-5208

**HCA Florida Westside Hospital Heliport**  
**FD82** 26-07.399N, 80-15.629W  
 40x40, Paved  
**Scott Bracci**  
 8201 W Broward Blvd  
 Plantation, FL 33324  
 954-476-3927

**HCA Florida Woodmont Hospital Heliport**  
**56FA** 26-12.724N, 80-15.339W  
 40x40, Paved  
**Piotr Gorecki**  
 7201 N. University Dr.  
 Tamarac, FL 33321  
 954-724-6661

**HCA Largo Medical Center**  
**14FL** 27-54.849N, 82-48.181W  
**Shonda Van Cleef**  
 201 14th Street SW  
 Largo, FL 33770  
 727-588-5801

**HCA North Florida Regional Medical Center Helistop**  
**FA56** 29-39.690N, 82-24.727W  
 50x50, Unpaved  
**Vince Sealey**  
 6500 W Newberry Rd  
 Gainesville, FL 32605  
 152-333-4160

**HCA Oak Hill Hospital Helistop**  
**23FD** 28-32.240N, 82-32.091W  
 40x40, Paved  
**Dale Bradley**  
 11375 Cortez Blvd  
 Brooksville, FL 34613  
 352-597-6106

**HCA St Lucie Medical Center Heliport**  
**FL22** 27-17.300N, 80-17.617W  
 45x60, Paved  
**Justin Leider**  
 1800 SE Tiffany Av  
 Port Saint Lucie, FL 34952  
 772-291-8217

**Health Central Helistop**  
**76FL** 28-33.033N, 81-31.683W  
 30x30, Paved  
**Thomas Henig**  
 1417 Kuhl Av  
 Orlando, FL 32806  
 321-841-6154

**Healthpark Of Florida Emergency Helistop**  
**3FL9** 26-30.486N, 81-54.793W  
 50x50, Paved  
**Rod Allen**  
 4211 Metro Pkwy  
 Plant Operations 2nd Fl  
 Fort Myers, FL 33916  
 239-343-8544

**Heart Of Florida Medical Center Helistop**  
**2FL9** 28-10.784N, 81-38.338W  
 25x25, Paved  
**Tim Hutching**  
 40100 US Hwy 27  
 Davenport, FL 33837  
 863-419-2294

**Hernando Healthcare Brooksville Heliport**  
**1FA7** 28-32.326N, 82-26.505W  
 40x40, Paved  
**Melanie Patrick**  
 10461 Quality Drive  
 Spring Hill, FL 34609  
 352-688-3022

**Highlands Regional Medical Center Heliport**  
**9FD3** 27-27.936N, 81-25.938W  
 70x70, Paved  
**Alayna Smith**  
 3600 S Highlands Av  
 Sebring, FL 33870  
 863-314-5844

**Holmes Regional Medical Center Helistop**  
**3FD3** 28-05.268N, 80-36.820W  
 71x40, Paved  
 55x55, , Unknown  
**David Rodriguez**  
 1377 General Aviation Dr  
 Hangar 18  
 Melbourne, FL 32935  
 321-751-0431

**Indian River Memorial Hospital Helistop**  
**3FD7** 27-39.835N, 80-23.770W  
 60x60, Paved  
**Daniel Finn**  
 1000 36th St  
 Vero Beach, FL 32960  
 772-567-4311 ext 1029

**Jackson County Hospital Helistop**  
**28FD** 30-47.217N, 85-14.463W  
 50x50, Paved  
**Kevin D Daniel**  
 4250 Hospital Dr  
 Marianna, FL 32446  
 850-718-2616

**Jackson Memorial Hospital Helistop**  
**25FA** 25-33.971N, 80-21.491W  
 50x50, Paved  
 46x46, Paved  
**Marta Morales**  
 9333 SW 152nd St  
 Miami, FL 33157  
 305-213-1427

**Jackson South Community Hospital Heliport**  
**FL91** 25-37.797N, 80-20.652W  
 48x48, Unpaved  
**Marta Morales**  
 9333 SW 152nd St  
 Miami, FL 33157  
 305-213-1427

**Jay Hospital Heliport**  
**FA16** 30-56.983N, 87-09.050W  
 50x50, Paved  
**Ricky J Sanders**  
 14114 Alabama St  
 Jay, FL 32565  
 850-675-8208

**Jess Parrish Memorial Hospital Helistop**  
**46FL** 28-37.766N, 80-49.320W  
 125x125, Unpaved  
**Matthew F Graybill**  
 951 N. Washington Ave.  
 Titusville, FL 32796  
 321-268-6111 ext 2429



# PRIVATE HELIPORTS (HOSPITALS)

**Jupiter Medical Center Heliport**  
**60FL** 26-55.404N, 80-05.719W  
 35x35, Paved  
**George Spadafora**  
 1210 S Old Dixie Hwy  
 Jupiter, FL 33458  
 561-263-4431

**Lake City Medical Center Helistop**  
**1FL2** 30-10.969N, 82-41.301W  
**Charlotte DeVaney**  
 340 NW Commerce Dr  
 Lake City, FL 32055  
 386-719-9300

**Lakeland Regional Medical Center Heliport**  
**7FD7** 28-03.700N, 81-57.267W  
 50x50, Paved  
**David M Stephenson**  
 1324 Lakeland Hills Blvd  
 Lakeland, FL 33805  
 863-999-1566

**Lakeside Medical Center Helistop**  
**9FA2** 26-43.423N, 80-40.317W  
 54x54, Paved  
**John O'Connell**  
 39200 Hooker Hwy  
 Belle Glade, FL 33430  
 561-996-6571 ext 348433

**Lakewood Ranch Medical Center Helistop**  
**7FL9** 27-23.402N, 82-26.126W  
 24x24, Paved  
**Walter I Carter**  
 8330 Lakewood Ranch Blvd  
 Lakewood Ranch, FL 34202  
 941-782-2771

**Lee Memorial Hospital Emergency Heliport**  
**FD67** 26-37.725N, 81-52.483W  
 58x58, Paved  
**Rod Allen**  
 4211 Metro Pkwy  
 Plant Operations 2nd Fl  
 Fort Myers, FL 33916  
 239-343-8544

**LRMC Emergency Helistop**  
**3FD2** 28-48.499N, 81-52.022W  
 60x60, Paved  
**John Maze**  
 600 E Dixie Av  
 Leesburg, FL 34748  
 352-323-5322

**Manatee Memorial Hospital Heliport**  
**FL45** 27-29.745N, 82-33.753W  
 24x24, Paved  
**Carol Hannigan**  
 206 2nd St E  
 Bradenton, FL 34208  
 941-745-7801

**Mariners Hospital Heliport**  
**FD05** 25-00.415N, 80-31.340W  
 40x40, Paved  
**Kimberly D Hysong**  
 91500 Overseas Hwy  
 Tavernier, FL 33070  
 305-434-3615

**Martin Memorial Medical Center Helistop**  
**44FL** 27-12.203N, 80-14.486W  
 30x30, Unpaved  
**Stephanie Guertin**  
 PO Box 9010  
 Stuart, FL 34995-9010  
 772-221-2056

**Mayo Clinic Hospital Heliport**  
**6FL1** 30-15.883N, 81-26.450W  
 40x40, Paved  
**Neal Morgan MPA**  
 4500 San Pablo  
 Jacksonville, FL 32224  
 904-653-9674

**Mease Countryside Hospital**  
**36FL** 28-02.922N, 82-42.837W  
 67x67, Paved  
**Cynthia Bisick**  
 601 Main St  
 Dunedin, FL 34698  
 727-462-7152

**Mease Hospital Helistop**  
**FA04** 28-00.866N, 82-46.920W  
 50x50, Paved  
**Cynthia Bisick**  
 601 Main St  
 Dunedin, FL 34698  
 727-462-7152

**Medical Center South Hospital Heliport**  
**1FA4** 30-08.233N, 81-32.087W  
 50x50, Paved  
**James D Dixon**  
 Baptist Medical Center - South  
 14550 Old St. Augustine Rd.  
 Jacksonville, FL 32258  
 904-271-6070

**Memorial Hospital West Helistop**  
**FA21** 26-00.786N, 80-18.670W  
 50x50, Paved  
**Luis Rodriguez**  
 703 N Flamingo Rd  
 Pembroke Pines, FL 33028  
 954-844-7143

**Memorial Regional Hospital Helistop**  
**77FD** 26-01.105N, 80-10.870W  
 60x60, Paved  
**Adam Mayle**  
 3501 Johnson St  
 Hollywood, FL 33021  
 954-265-5533

**Mercy Hospital Heliport**  
**FL25** 25-44.401N, 80-12.738W  
 60x54, Paved  
 60x54, Paved  
**David Jamison**  
 3663 S Miami Ave  
 Miami, FL 33133  
 786-208-2676

**Morton Plant Hospital Heliport**  
**06FL** 27-57.213N, 82-48.375W  
 70x70, Unpaved  
**Cynthia Bisick**  
 300 Pinellas St  
 Clearwater, FL 33756  
 727-462-7152

**Mount Sinai Medical Center Helistop**  
**FL93** 25-48.857N, 80-08.455W  
**April Hoyt**  
 4300 Alton Rd  
 Miami Beach, FL 33140  
 305-674-2611

**N Broward Medical Center Helistop**  
**28FA** 26-16.705N, 80-07.319W  
 33x33, Paved  
**Declan Finnerty**  
 201 E Sample Rd  
 Deerfield Beach, FL 33064  
 954-786-6760

**Naples Community Hospital Heliport**  
**FD97** 26-09.089N, 81-47.822W  
 48x48, Paved  
**Jennifer M Smith**  
 350 7th St N  
 Naples, FL 34102  
 239-624-1528

**Nemours Children's Hospital Helistop**  
**6FA5** 28-22.609N, 81-16.492W  
 54x54, Paved  
**Carly Campbell**  
 6535 Nemours Pkwy  
 Orlando, FL 32827  
 407-286-9004

**Nicklaus Childrens Hospital Helistop**  
**FA76** 25-44.450N, 80-17.688W  
**Richard Rodriguez**  
 3100 SW 62nd Ave  
 Miami, FL 33155  
 786-521-2095

**North Bay Hospital Heliport**  
**6FA6** 28-15.333N, 82-42.833W  
 50x50, Paved  
**Christopher Cerrato**  
 6600 Madison St  
 New Port Richey, FL 34652  
 727-815-7333

# PRIVATE HELIPORTS (HOSPITALS)

## North Campus South Lake Hospital Heliport

**90FA** 28-40.317N, 81-51.050W  
71x71, Paved  
**Brian P Ouellette**  
1900 Don Wickham Dr  
Clermont, FL 34711  
352-394-4071

## North Collier Hospital Heliport

**FA98** 26-16.431N, 81-47.272W  
40x40, Paved  
**Jennifer M Smith**  
350 7th St N  
Naples, FL 34102  
239-624-1528

## North Okaloosa Medical Center Helistop

**11FD** 30-44.133N, 86-33.750W  
40x40, Paved  
**Stephanie Johnson**  
151 E Redstone Av  
Crestview, FL 32539  
850-689-8201

## Northside Hospital Helistop

**72FA** 27-49.502N, 82-42.192W  
55x55, Paved  
**Stephanie Tijerina**  
6000 49th St N  
Saint Petersburg, FL 33709  
813-347-7480

## Northwest Florida Community Hospital Helistop

**80FL** 30-45.862N, 85-32.529W  
60x40, Paved  
**Brian Trent**  
1360 Brickyard Rd  
Chipley, FL 32428  
850-415-8317

## Orlando Health Central Horizons West Helistop

**FL73** 28-27.483N, 81-37.980W  
42x42, Paved  
**Thomas Henig**  
1417 Kuhl Av  
Orlando, FL 32806  
321-841-6154

## Orlando Health Emergency Room & Medical Pavilion H

**FL06** 28-20.390N, 81-23.709W  
42x42, Paved  
**Karen Thurmond**  
1001 E Osceola Pkwy 300  
Kissimmee, FL 34744  
321-228-7595

## Orlando Health Lake Mary Heliport

**4FA0** 28-46.132N, 81-20.994W  
**Karen Thurmond**  
52 W Underwood St, MP 42  
Orlando, FL 32806  
321-228-7595

## Orlando Health St Cloud Heliport

**FD52** 28-14.595N, 81-18.270W  
**James Lindbery**  
2906 17th St  
Saint Cloud, FL 34769  
407-498-3323

## Orlando Regional Medical Center Heliport

**FD28** 28-31.517N, 81-22.621W  
144x74, Paved  
**Ty Campbell**  
52 Underwood St, MP42  
Orlando, FL 32806  
321-841-5477

## Orlando VA Medical Center

**FA75** 28-21.840N, 81-16.512W  
44x44, Paved  
**Laura F Finfrock**  
13800 Veterans Way  
Orlando, FL 32827  
407-631-2672

## ORMC Trauma Center Heliport

**3FD1** 29-10.533N, 82-08.200W  
44x44, Unpaved  
**Kristi Vowinkel**  
1431 SW 1st Av  
Ocala, FL 34471  
352-401-1780

## Oviedo Medical Center Heliport

**FA96** 28-39.483N, 81-13.707W  
40x40, Paved  
**Michael Singletary**  
8300 Red Bug Lake Rd  
Oviedo, FL 32765  
407-890-2077

## Palmetto General Hospital Helistop

**1FA5** 25-53.198N, 80-19.594W  
50x50, Paved  
**Austin Champoux**  
2001 W. 68th St.  
Hialeah, FL 33016  
386-490-6573

## Palms West Hospital Helistop

**FA19** 26-41.300N, 80-15.100W  
50x50, Paved  
**Jamil Wilcox**  
13001 Southern Blvd  
Loxhatchee, FL 33470  
561-798-3300

## Physicians Regional Medical Center Heliport

**65FA** 26-12.863N, 81-43.899W  
40x40, Paved  
**Al Harris**  
6101 Pine Ridge Rd  
Naples, FL 34119  
239-304-4721

## Physicians Regional Medical

**Center-Collier Bouleva**  
**4FL7** 26-06.118N, 81-41.146W  
40x40, Paved  
**John Cohens**  
8300 Collier Blvd  
Naples, FL 34114  
239-354-6131

## Raulerson Hospital Heliport

**26FL** 27-15.936N, 80-49.820W  
40x40, Paved  
**Jeremy Hoglo**  
1796 Highway 441 North  
Okeechobee, FL 34972  
863-532-1315

## Regional Medical Center Bayonet Point Helistop

**FL32** 28-21.125N, 82-41.415W  
60x60, Paved  
**Tyrone Montgomery**  
14000 Fivay Rd  
Hudson, FL 34667  
727-869-5411

## Rockledge Regional Medical Center Heliport

**8FD4** 28-20.167N, 80-43.820W  
70x70, Paved  
**Christine Roman**  
110 Longwood Avenue  
Attn: Administration  
Rockledge, FL 32955  
321-637-2727

## Sacred Heart Hospital Heliport

**9FD1** 30-28.436N, 87-12.748W  
55x55, Paved  
50x50, Paved  
**George E Meeker III**  
5151 N 9th Av  
Pensacola, FL 32504  
850-416-4792

## Sacred Heart Hospital On The Emerald Coast Helipor

**3FL7** 30-22.700N, 86-18.333W  
50x50, Paved  
**Chris Van Wagner**  
7800 US Hwy 98 W  
Miramar Beach, FL 32550  
850-278-3044

## Santa Rosa Medical Center Heliport

**94FD** 30-38.040N, 87-03.990W  
40x40, Paved  
**Todd Steffy**  
6002 Berryhill Rd  
Milton, FL 32570  
850-626-5180

## Sarasota Memorial Hospital Heliport

**8FD8** 27-08.200N, 82-24.751W  
46x46, Paved  
**Michael Klosterman**  
2600 Laurel Rd  
Nokomis, FL 34275  
941-404-9242

# PRIVATE HELIPORTS (HOSPITALS)

## Sarasota Memorial Hospital Helistop

**FA23** 27-19.050N, 82-31.800W  
48x46, Paved  
40x40, Paved  
**Mike Klosterman**  
1700 S Tamiami Trl  
Sarasota, FL 34239  
941-917-6024

## Sarasota Memorial Hospital North

**Port ER Helistop**  
**FA87** 27-03.400N, 82-09.567W  
45x45, Paved  
**Mike Klosterman**  
1700 S Tamiami Trl  
Sarasota, FL 34239  
941-917-6024

## Sebastian River Medical Center Heliport

**FA03** 27-50.551N, 80-29.389W  
40x40, Paved  
**Denise Schmidt**  
13695 US Hwy 1  
Sebastian, FL 32958  
772-388-4297

## Shands CAIR Heliport

**63FL** 29-38.132N, 82-21.037W  
60x60, Paved  
**Mark S Womack**  
1601 SW Shealy Dr  
Gainesville, FL 32610-0335  
352-516-4328

## Shands Helistop

**FA12** 29-38.418N, 82-20.557W  
72x72, Paved  
55x55, Paved  
**Mark S Womack**  
1601 SW Shealy Dr  
Gainesville, FL 32610-0335  
352-516-4328

## Shands Jacksonville Heliport

**FA61** 30-20.972N, 81-39.932W  
75x75, Paved  
**Tony Hayes**  
655 W 8th St, C-251  
Jacksonville, FL 32209  
904-244-4548

## Shore Point Health Port Charlotte Heliport

**FA01** 26-59.454N, 82-05.705W  
45x45, Paved  
**John Parolisi**  
2500 Harbor Blvd  
Port Charlotte, FL 33952  
941-766-4275

## South Campus South Lake Hospital Heliport

**40FA** 28-21.071N, 81-40.401W  
42x42, Paved  
**Brian P Ouellette**  
1900 Don Wickham Dr  
Clermont, FL 34711  
352-394-4071

## South Lake Hospital Helipad

**FA82** 28-33.189N, 81-43.227W  
42x42, Paved  
**Brian P Ouellette**  
1900 Don Wickham Dr  
Clermont, FL 34711  
352-394-4071

## St Joseph's - North Heliport

**FA70** 28-07.683N, 82-30.383W  
45x45, Paved  
**Gil Leon**  
3001 W Dr Martin Luther King, Jr Blvd  
Tampa, FL 33607  
813-554-8213

## St Joseph's Hospital South Baycare

**58FA** 27-47.218N, 82-20.743W  
50x50, Paved  
**Gilbert Leon Jr.**  
3001 W Dr Martin Luther King, Jr Blvd  
Tampa, FL 33607  
813-554-8213

## St Luke's Hospital Helistop

**FD58** 30-15.298N, 81-34.982W  
60x60, Paved  
**Laura Buist**  
4201 Belfort Road  
Jacksonville, FL 32216  
904-296-3832

## St Marys Hospital Helistop

**64FD** 26-45.400N, 80-03.667W  
65x65, Paved  
**Greg Dalton**  
901 45th St  
West Palm Beach, FL 33407  
772-341-5026

## St Vincent's Medical Center Helistop

**35FL** 30-18.500N, 81-41.437W  
96x87, Paved  
**Kevin D Darnell**  
1 Shircliff Way  
Jacksonville, FL 32204  
503-442-9349

## St Vincent's/Ste Johns County Hospital Heliport

**6FL2** 30-04.183N, 81-29.850W  
**Walt Poteat**  
205 Trinity Way  
Saint Augustine, FL 32259  
904-296-3840

## Tallahassee Community Hospital Helipad

**68FL** 30-28.579N, 84-13.527W  
40x40, Paved  
**Franvorice Bradshaw**  
2626 Capital Medical Blvd  
Tallahassee, FL 32308  
850-325-5095

## Tallahassee Memorial Hospital Heliport

**FD18** 30-27.445N, 84-15.661W  
54x54, Paved  
54x54, Paved  
**Phillip A Doyle**  
1300 Miccosukee Rd  
Tallahassee, FL 32308  
850-408-0646

## Tampa General Hospital Heliport

**61FL** 27-56.650N, 82-27.867W  
50x50, Paved  
65x65, Paved  
**Jeremy Sutherland**  
1 Tampa General Cir  
Tampa, FL 33606  
813-844-7211

## TGH Brandon Medical Center Helistop

**04FD** 27-55.762N, 82-20.219W  
40x40, Paved  
**Jeremy Sutherland**  
Aeromed  
1 Tampa General Cir  
Tampa, FL 33606  
813-844-7211

## The Villages Regional Heliport

**FL20** 28-56.983N, 81-57.600W  
50x50, Paved  
**John Maze**  
600 E Dixie Av  
Leesburg, FL 34748  
352-323-5322

## Twin Cities Hospital Helistop

**6FL5** 30-32.033N, 86-29.783W  
40x40, Paved  
**Zane Teboe**  
2190 Hwy 85 N  
Niceville, FL 32578  
850-729-9440

## UCF Lake Nona Medical Center Helistop

**68FA** 28-22.002N, 81-17.202W  
40x0, Paved  
**Eddie Brooks**  
6680 Lake Nona Blvd  
Orlando, FL 32827  
407-266-1000

## UF Health North Heliport

30-29.038N, 81-37.914W  
**Nancy McLaren**  
655 W 8th St  
Jacksonville, FL 32209  
904-244-4088

## University Community Hospital Heliport

**3FA1** 28-04.229N, 82-25.339W  
60x60, Paved  
**Andrew Burden**  
3100 E Fletcher Av  
Tampa, FL 33613  
813-615-7049



# PRIVATE HELIPORTS (HOSPITALS)

## **University Of Miami Hospital Helistop**

**07FD** 25-47.267N, 80-12.933W

50x50, Paved

### **Douglas Von Der Crone**

1400 NW 12th Av

Miami, FL 33136

786-753-9981

## **Viera Hospital Heliport**

**8FA7** 28-13.607N, 80-43.858W

44x44, Paved

### **Robert Spivey**

1377 General Aviation Dr

Melbourne, FL 32935

321-751-0431

## **Wellington Regional Medical Center Helistop**

**FL39** 26-38.254N, 80-12.269W

44x44, Paved

### **Mary Carter**

10101 Forest Hill Blvd

Wellington, FL 33414

561-798-8598

## **Wesley Chapel Medical Center Heliport**

**27FL** 28-11.682N, 82-21.028W

40x40, Paved

### **John E Crouch**

2600 Bruce B Downs Blvd

Wesley Chapel, FL 33544

813-929-5067

## **West Boca Medical Center Helistop**

**3FD8** 26-21.380N, 80-12.020W

40x40, Paved

### **Jose Ontiveros**

21644 SR 7

Boca Raton, FL 33428

561-488-8206

## **West Florida Healthcare Heliport**

**FL24** 30-30.933N, 87-13.133W

40x40, Paved

### **David J Griffith**

8383 N Davis Hwy

Pensacola, FL 32514

850-494-4889



**FDOT**

# PRIVATE HELIPORTS (SERVICES)

# PRIVATE HELIPORTS (SERVICES)

## AMCDLZ Heliport

Mosquito Control  
**92FA** 29-54.084N, 81-24.813W  
 54x54, Paved  
**Richard Weaver**  
 120 EOC Dr  
 Saint Augustine, FL 32092  
 904-747-1310 ext 333

## Beach Mosquito Control District

**West Heliport**  
 Mosquito Control  
**0FL6** 30-15.064N, 85-54.094W  
 36x36, Paved  
**James F Clauson**  
 509 Griffin Blvd  
 Panama City Beach, FL 32413  
 850-233-5030

## Boca Grande Helistop

Mosquito Control  
**5FD6** 26-44.542N, 82-15.534W  
 50x50, Paved  
**Mike Haslam**  
 15191 Homestead Rd  
 Lehigh Acres, FL 33971  
 239-694-2174 ext 2191

## Bokeelia Helistop

Mosquito Control  
**5FD8** 26-40.234N, 82-08.074W  
 50x50, Unpaved  
**Mike Haslam**  
 15191 Homestead Rd  
 Lehigh Acres, FL 33971  
 239-694-2174 ext 2191

## Bowman's Beach Helistop

Mosquito Control  
**4FD9** 26-27.761N, 82-09.303W  
 25x25, Paved  
**Mike Haslam**  
 15191 Homestead Rd  
 Lehigh Acres, FL 33971  
 239-694-2174 ext 2174

## Brighton Helistop

Government  
**60FA** 27-04.917N, 81-04.450W  
 20x20, Paved  
**Aaron Wainman**  
 1440 SW 43rd St  
 Fort Lauderdale, FL 33315  
 239-849-2365

## Captiva Helistop

Mosquito Control  
**4FD8** 26-32.500N, 82-11.514W  
 100x100, Paved  
**Mike Haslam**  
 15191 Homestead Rd  
 Lehigh Acres, FL 33971  
 239-694-2174 ext 2174

## Citrus County Mosquito Control

**Home Base Heliport**  
 Mosquito Control  
**07FL** 28-52.617N, 82-29.467W  
 34x34, Paved  
**Rob Chouinard**  
 968 N Lecanto Hwy  
 Lecanto, FL 34461  
 352-527-7478

## District VI Helistop

Government  
**64FL** 25-46.916N, 80-22.653W  
 20x20, Paved  
**Cindy Capdevila**  
 1000 NW 111th Av  
 Miami, FL 33172  
 305-470-5108

## Flagler County Emergency

**Operations Center**  
 Fire-Rescue-EMS  
**5FD4** 29-28.268N, 81-14.658W  
 55x55, Paved  
**Bob Pickering**  
 1769 E Moody Blvd #3  
 Bunnell, FL 32110  
 386-931-5077

## Hard Rock Stadium Heliport

Fire-Rescue-EMS  
**0FD2** 25-57.601N, 80-14.220W  
 47x47, Paved  
**Merrell Higer**  
 347 Don Shula Dr  
 Miami Gardens, FL 33056  
 305-943-6690

## Hendry County Fire-EMS Helistop

Fire-Rescue-EMS  
**1FL9** 26-44.783N, 81-25.717W  
 50x50, Paved  
**Amy Perez**  
 PO Box 1760  
 LaBelle, FL 33975  
 863-674-5412

## Hillsborough County Fire Rescue

**Heliprot**  
 Fire-Rescue-EMS  
**FD01** 27-58.199N, 82-20.735W  
**Chris Rideout**  
 9450 E Columbus Dr  
 Tampa, FL 33619  
 813-625-4880

## Hollywood Helipad

Government  
**FL56** 26-02.730N, 80-12.950W  
 25x25, Paved  
**Aaron Wainman**  
 1440 SW 43rd St  
 Fort Lauderdale, FL 33315  
 239-849-2365

## Immokalee Helipad

Government  
**0FA6** 26-23.900N, 81-24.867W  
 45x45, Paved  
**Aaron Wainman**  
 1440 SW 43rd St  
 Fort Lauderdale, FL 33315  
 239-849-2365

## Intra Coastal Police Sub-Station

**Helistop**  
 Law Enforcement  
**FL87** 25-55.207N, 80-09.301W  
 30x30, Paved  
**Andrew Cohen**  
 4285 NW 145th St  
 Miami, FL 33054  
 305-953-6000

## IRCSO Aviation Facility

Law Enforcement  
**FA97** 27-39.967N, 80-25.500W  
 40x40, Paved  
**Laura Turner**  
 4055 41st Av  
 Vero Beach, FL 32960  
 772-978-6207

## Kendall District Station Heliport

Law Enforcement  
**2FA0** 25-41.769N, 80-22.866W  
 40x30, Paved  
**Andrew Cohen**  
 4285 NW 145th St  
 Miami, FL 33054  
 305-953-6000

## Manatee County Mosquito Control

**District**  
 Mosquito Control  
 27-31.607N, 82-32.039W  
**Christopher R Lesser**  
 1420 28th Avenue East  
 Ellenton, FL 34222  
 941-737-0289

## Manatee County Sheriffs Office

**Helipad**  
 Law Enforcement  
 27-32.038N, 82-33.915W  
 35x35, Paved  
**William Dixon**  
 600 US Hwy 301 Blvd West  
 Bradenton, FL 34205  
 941-747-3011 ext 2244

## Mosquito Control Division Heliport

Mosquito Control  
**FA41** 30-26.635N, 81-36.670W  
 30x30, Paved  
**Jax Mosquito Control Aerial Dept**  
 1321 Eastport Rd  
 Jacksonville, FL 32218  
 904-255-6608



# PRIVATE HELIPORTS (SERVICES)

## Motorsports Complex EMS Heliport

Fire-Rescue-EMS  
**FD34** 25-27.217N, 80-24.683W  
 28x28, Paved  
**Bob Craig**  
 10344 SW 129th Ter  
 Miami., FL 33176  
 305-586-1998

## North Port Fire Rescue Station 81 Heliport

Fire-Rescue-EMS  
**49FA** 27-04.463N, 82-12.502W  
 40x40, Paved  
**Nick Herlihy**  
 4980 City Center Blvd  
 North Port, FL 34286  
 941-240-8160

## North Port Fire Rescue Station 84 Heliport

Fire-Rescue-EMS  
**4FL4** 27-03.979N, 82-09.758W  
 40x40, Paved  
**Nick Herlihy**  
 1350 Citizens Pkwy  
 North Port, FL 34288  
 941-240-8160

## North Port Fire Rescue Station 86 Heliport

Fire-Rescue-EMS  
**4FA9** 27-02.927N, 82-20.252W  
**Nicholas Herlihy**  
 4980 City Center Blvd  
 North Port, FL 34286  
 941-240-8160

## Old Town EMS Helistop

Fire-Rescue-EMS  
**0FL3** 29-36.197N, 82-58.812W  
 60x60, Paved  
**Matthew S Ferguson**  
 17600 SE Hwy 19  
 Cross City, FL 32628  
 352-359-5482 ext 227

## Orange County Convention Center Heliport

Government  
**FA91** 28-25.867N, 81-27.400W  
 62x62, Paved  
**Sean Hallett**  
 9400 Universal Blvd  
 Orlando, FL 32819  
 407-685-9867

## Osceola County Sheriff's Office Heliport

Law Enforcement  
**19FD** 28-16.503N, 81-20.183W  
 19x19, Paved  
**Brian Demeulenaere**  
 4013 5th St  
 Kissimmee, FL 34741  
 321-697-4444

## Palm Beach County Judicial Center Heliport

Law Enforcement  
**5FL5** 26-43.000N, 80-03.033W  
 40x40, Paved  
**Shakira Kolb**  
 215 N Olive Ave, Ste 118  
 West Palm Beach, FL 33401  
 561-233-2012

## Palm Beach State College Heliport

Fire-Rescue-EMS  
**42FD** 26-37.000N, 80-05.417W  
 40x40, Paved  
**Kathy D'Amelio**  
 4200 S Congress Av, FD 115, MS 42  
 Lake Worth, FL 33461  
 561-868-3615

## Pasco County Mosquito Control Heliport

Mosquito Control  
**9FL4** 28-11.604N, 82-37.224W  
 28x28, Paved  
**Wayne Daniels**  
 2308 Marathon Rd  
 Odessa, FL 33556  
 727-376-4568 ext 222

## Pasco Sheriff's Hanger Heliport

Law Enforcement  
**53FA** 28-18.482N, 82-29.212W  
 35x40, Paved  
**John Perez**  
 20101 Central Blvd  
 Land O' Lakes, FL 34637  
 727-277-7058

## Pennington Heliport

Law Enforcement  
**FL71** 30-22.667N, 86-10.833W  
 91x95, Paved  
**Wiley Willoughby**  
 10 Sheriff Circle  
 Defuniak Springs, FL 32433  
 850-892-8111

## Perdido Key Fire Station Heliport

Fire-Rescue-EMS  
**46FA** 30-17.500N, 87-28.167W  
 21x21, Paved  
**Robert E Hogan**  
 100 E Blount Street  
 Pensacocla, FL 32501  
 850-595-3190

## Pine Island Helistop

Mosquito Control  
**4FD6** 26-36.405N, 82-06.643W  
 100x100, Paved  
**Mike Haslam**  
 15191 Homestead Rd  
 Lehigh Acres, FL 33971  
 239-694-2174 ext 2174

## Pine Ridge Helistop

Mosquito Control  
**7FD1** 26-29.421N, 81-56.005W  
 100x100, Paved  
**Mike Haslam**  
 15191 Homestead Rd  
 Lehigh Acres, FL 33971  
 239-694-2174 ext 2174

## Pinellas County Sheriff's Helistop

Law Enforcement  
**FA06** 27-53.602N, 82-47.286W  
 35x35, Paved  
**Jason Schmittendorf**  
 10750 Ulmerton Rd  
 Largo, FL 33778  
 727-831-2853

## Sheriff's North Multi District Helistop

Law Enforcement  
**1FL6** 29-16.433N, 82-09.017W  
 40x40, Paved  
**John M Rawls IV**  
 692 NW 30th Av, Unit 200  
 Ocala, FL 34475  
 352-369-6833

## Sheriff's Operations Center Helistop

Law Enforcement  
**3FL3** 29-11.583N, 82-10.500W  
 30x30, Paved  
**Darren Bruner**  
 692 NW 30th Avenue  
 Ocala, FL 34475  
 352-369-6833

## Sheriff's South Multi District Helistop

Law Enforcement  
**FL68** 29-06.350N, 82-05.467W  
 40x40, Paved  
**John M Rawls**  
 700 NW 30th Av, Unit 200  
 Ocala, FL 34475  
 352-369-6833

## South Dade Community Health Center Helistop

Fire-Rescue-EMS  
**FA47** 25-33.971N, 80-21.491W  
 48x48, Paved  
**Adlin Corrrera**  
 10300 SW 216th St  
 Miami, FL 33190  
 305-252-4850

## St James Helistop

Mosquito Control  
**5FD9** 26-30.648N, 82-05.098W  
 54x54, Paved  
**Mike Haslam**  
 15191 Homestead Rd  
 Lehigh Acres, FL 33971  
 239-694-2174

## PRIVATE HELIPORTS (SERVICES)

### **St Vincent's Medical Center-Clay**

#### **County Heliport**

Fire-Rescue-EMS

**5VG5** 30-06.458N, 81-49.975W

50x50, Paved

**Laura Buist**

4201 Belfort Road

Jacksonville, FL 32216

904-296-3832

### **Sumter County Sheriff's Heliport**

Law Enforcement

**3FA6** 28-39.753N, 82-06.451W

80x50, , Unknown

**Travis L Sears**

7361 Powell Rd

Sumter County Sheriff Warehouse

Wildwood, FL 34785

352-661-8870

### **Villages Helistop**

Law Enforcement

**19FL** 28-58.833N, 81-59.433W

30x30, Paved

**Trey Arnett**

1038 Lake Sumter Lndg

The Villages, FL 32162

352-753-4747

### **Williams Road Helistop**

Mosquito Control

**91FA** 26-25.064N, 81-49.469W

100x100, Unpaved

**Mike Haslam**

15191 Homestead Rd

Lehigh Acres, FL 33971

239-694-2174

### **Winkler Helistop**

Mosquito Control

**15FD** 26-28.859N, 81-53.783W

50x50, Paved

**Mike Haslam**

15191 Homestead Rd

Lehigh Acres, FL 33971

239-694-2174 ext 2174

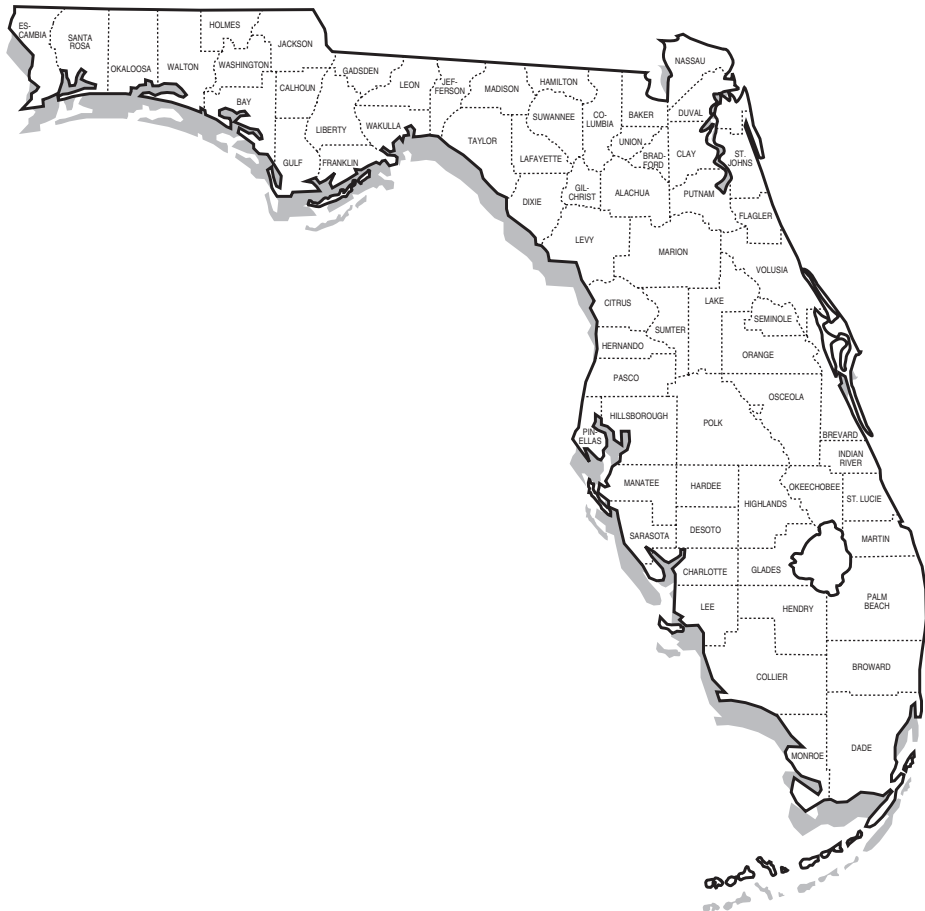


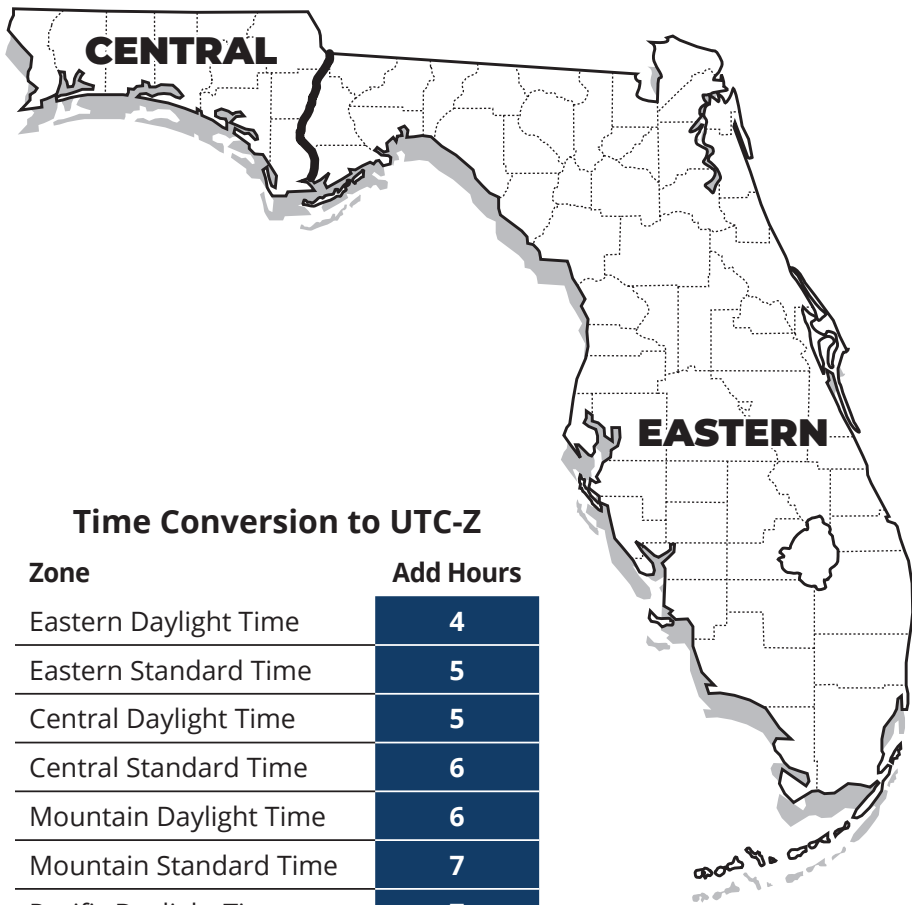
**FDOT**

# RESOURCES



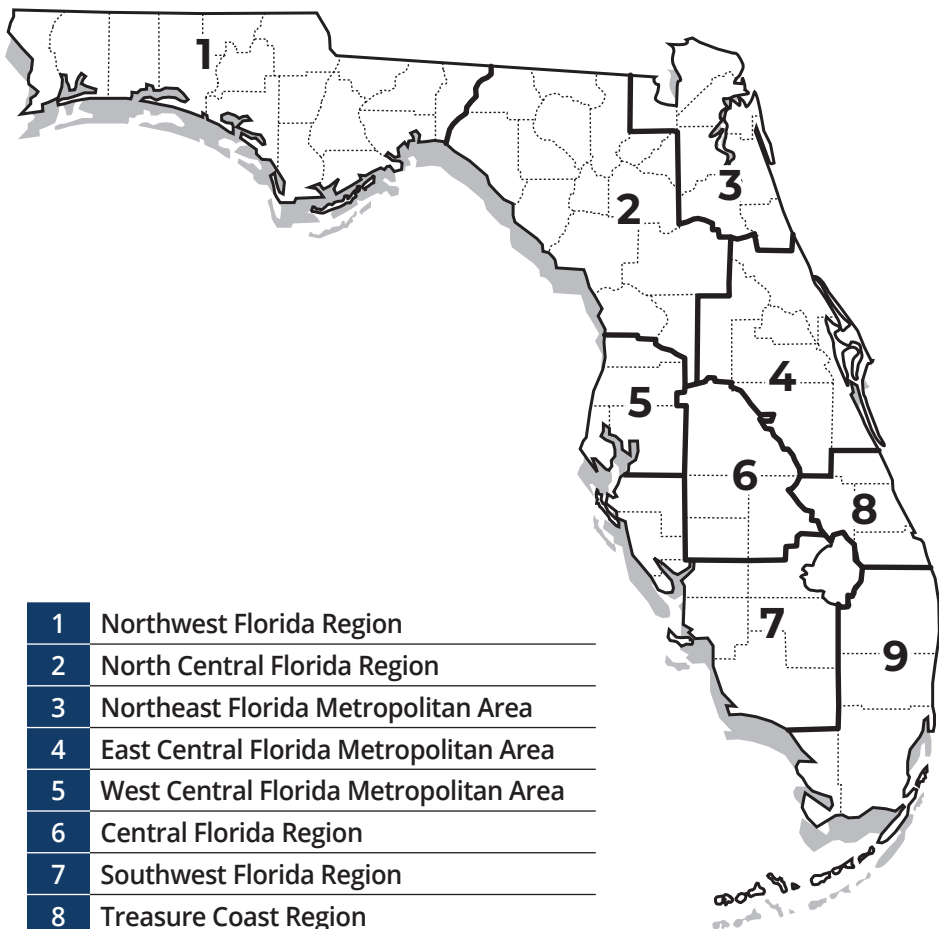
# MAP OF FLORIDA COUNTIES





**Time Conversion to UTC-Z**

Zone	Add Hours
Eastern Daylight Time	4
Eastern Standard Time	5
Central Daylight Time	5
Central Standard Time	6
Mountain Daylight Time	6
Mountain Standard Time	7
Pacific Daylight Time	7
Pacific Standard Time	8

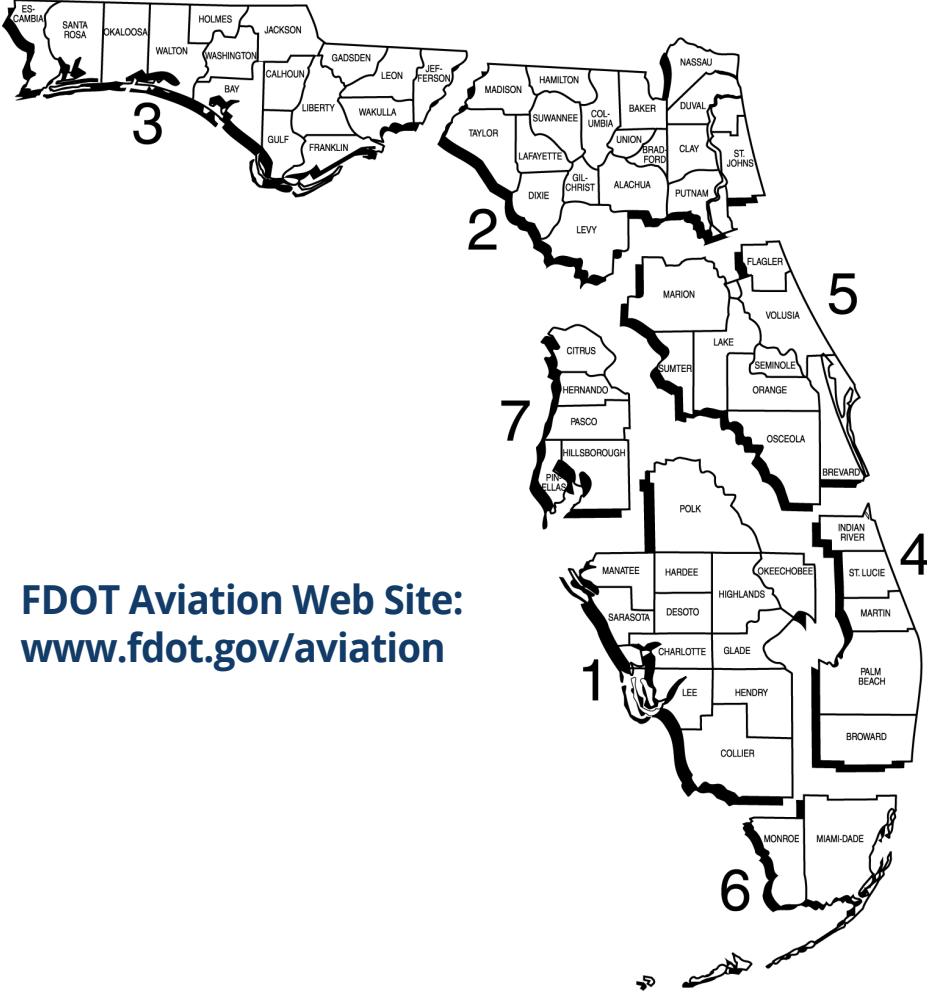


1	Northwest Florida Region
2	North Central Florida Region
3	Northeast Florida Metropolitan Area
4	East Central Florida Metropolitan Area
5	West Central Florida Metropolitan Area
6	Central Florida Region
7	Southwest Florida Region
8	Treasure Coast Region
9	Southeast Florida Metropolitan Area

**CFASPP Web Site: [www.cfaspp.com](http://www.cfaspp.com)**



# FDOT DISTRICT MAP



**FDOT Aviation Web Site:**  
[www.fdot.gov/aviation](http://www.fdot.gov/aviation)

**DISTRICT 1, Bartow**

**Secretary:** L.K. Nandam

**Manager:** Paul Simmons

**Aviation:**

Dawn Gallon: 863-519-2675

Jennifer Gaona: 863-519-2265

**DISTRICT 2, Lake City**

**Secretary:** Greg Evans

**Manager:** Doreen Joyner-Howard

**Aviation:**

Kyle Coffman: 904-360-5686

Donna Whitney: 386-961-7377

**DISTRICT 3, Chipley**

**Secretary:** Phillip Gainer

**Manager:** Scott Walters

**Aviation:**

Quinton Williams: 850-330-1545

Vanessa Strickland: 850-330-1534

**DISTRICT 4, Fort Lauderdale**

**Secretary:** Steven C. Braun

**Manager:** Birgit Olkuch

**Aviation:**

Carlos Castro: 954-777-4490

Laurie McDermott: 954-777-4497

**DISTRICT 5, Deland**

**Secretary:** John E. Tyler, PE

**Manager:** Brian Stanger

**Aviation:**

Allison McCuddy: 386-943-5041

Joe Jerkins: 386-943-5040

Luci Taylor: 386-943-5119

**DISTRICT 6, Miami**

**Secretary:** Stacy Miller

**Manager:** Nilia Cartaya

**Aviation:**

Daniel Lameck: 305-470-5238

Michelle Gonzalez-Lazo: 305-470-5441

**DISTRICT 7, Tampa**

**Secretary:** David Gwynn

**Manager:** George Boyle

**Aviation:**

Raymond Clark: 813-975-6235

Jeffrey Horning: 813-975-6402

**AVIATION OFFICE**

**State Aviation Manager (Interim):**

David Roberts: 850-414-4507

**Aviation Operations**

**Administrator:**

(Vacant)

**Airspace Protection & Security Manager**

Jim Durwin: 850-414-4502

**Private Airport & Compliance Manager**

Alice Lammert: 850-414-4503

**Public Airport & Safety Manager**

David Smith: 850-414-4515

**Aviation Planning**

**Administrator:**

(Vacant)

**Airport Planning Manager**

(Vacant)

**Airport System Manager**

(Vacant)

**Aviation Program Administration**

**Administrator**

Andy Keith: 850-414-4516

**Airport Engineering Manager**

Abdul Hatim: 850-414-4504

**Aviation Program Manager**

Michael McDougall: 850-414-4512

**Aviation Consultant**

Joe Chandler: 850-414-4505

These Federal Aviation Administration offices serve the aviation industry and the general public on matters relating to certification and operation of general aviation aircraft. Address letters to: Manager, Flight Standards District Office, Federal Aviation

**FSDO - 09**

1500 Urban Center Drive  
Suite 250  
Vestavia Hills, AL 35242  
205- 876-1300

**FSDO - 19**

2895 S.W. 145th Ave  
Suite 120  
Miramar, FL 33027  
954-641-6000

**FSDO - 15**

8427 Southpark Circle  
Suite 500,  
Orlando, FL 32819  
407-487-7000

**FSDO - 35**

5601 Mariner Street  
Suite 310  
Tampa, FL 33609-3416  
813-287-4900

**Flight Service Stations (FSS)**

**AFSS**

St. Petersburg

PIE

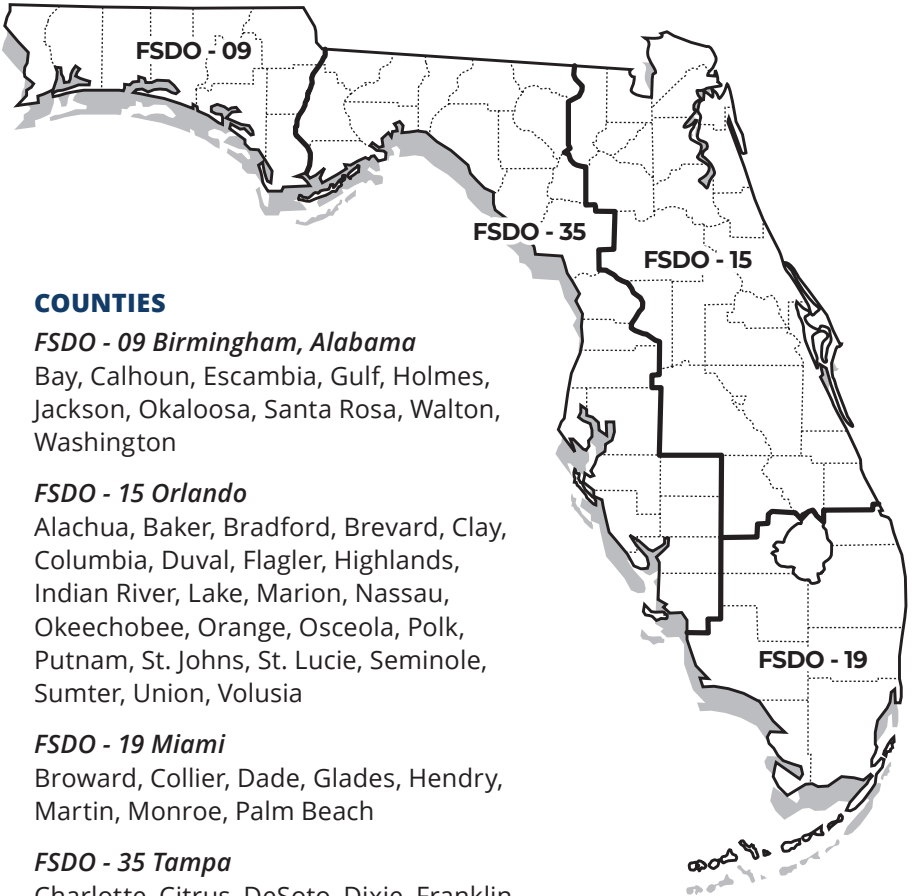
727-539-7491  
1-800-WX-BRIEF

**International AFSS**

Miami

MIA

305-233-2600  
1-800-WX-BRIEF



**COUNTIES**

**FSDO - 09 Birmingham, Alabama**  
 Bay, Calhoun, Escambia, Gulf, Holmes, Jackson, Okaloosa, Santa Rosa, Walton, Washington

**FSDO - 15 Orlando**  
 Alachua, Baker, Bradford, Brevard, Clay, Columbia, Duval, Flagler, Highlands, Indian River, Lake, Marion, Nassau, Okeechobee, Orange, Osceola, Polk, Putnam, St. Johns, St. Lucie, Seminole, Sumter, Union, Volusia

**FSDO - 19 Miami**  
 Broward, Collier, Dade, Glades, Hendry, Martin, Monroe, Palm Beach

**FSDO - 35 Tampa**  
 Charlotte, Citrus, DeSoto, Dixie, Franklin, Gadsden, Gilchrist, Hamilton, Hardee, Hernando, Hillsborough, Jefferson, Lafayette, Lee, Leon, Levy, Liberty, Madison, Manatee, Pasco, Pinellas, Sarasota, Suwannee, Taylor, Wakulla





**WEATHER SITES**  
*Automated Weather Observing Sites in Florida (Continued)*

City/Site	Site ID	Frequency	Phone	Type
Lake City Gateway	LCQ	120.675	(386) 754-9366	AWOS III
Lake Wales	X07	124.225	(863) 678-1334	AWOS III
Lakeland - Linder	LAL	118.025	(863) 834-2030	AWOS III/P/T
Leesburg	LEE	134.325	(352) 787-1565	ASOS
Live Oak	24J	118.225	(386) 362-1731	AWOS III
Marathon - The Florida Keys	MTH	135.525	(305) 743-8373	ASOS
Marco Island Executive	MKY	120.075	(239) 394-8187	AWOS III/P/T
Marianna	MAI	133.525	(850) 482-6082	ASOS
Melbourne	MLB	132.55	(321) 951-7575	ASOS
Merritt Island	COI	119.025	(321) 986-8864	AWOS III
Miami - Homestead	X51	118.375	(305) 247-2791	AWOS III
Miami - Opa Locka	OPF	125.9	(305) 681-4063	ASOS
Miami Executive	TMB	124.0	(305) 235-1332	ASOS
Miami International	MIA	119.15	(305) 870-0235	ASOS
Naples	APF	134.225	(239) 643-9886	ASOS
New Smyrna Beach	EVB	124.625	(386) 409-4705	AWOS III
North Palm Beach	F45	119.975	(561) 630-6932	AWOS III
Ocala - Jim Taylor	OCF	128.125	(352) 237-8525	AWOS III/P/T
Okeechobee	OBE	118.675	(863) 467-1148	AWOS III
Orlando - Sanford	SFB	125.975	(407) 321-9384	ASOS
Orlando Executive	ORL	127.25	(407) 658-6753	ASOS
Orlando International	MCO	121.25	(407) 855-5235	ASOS
Ormond Beach	OMN	118.475	(386) 615-7084	AWOS III
Palatka/Lt. Kay Larkin	28J	119.925	(386) 312-2212	AWOS III
Palm Beach County	LNA	119.925	(561) 964-0308	AWOS III/P/T
Palm Beach International	PBI	123.75	(561) 683-2548	ASOS
Palm Coast - Flagler Executive	FIN	128.325	(386) 437-7334	AWOS III
Panama City - Northwest Florida	ECP	119.975	(850) 235-7857	ASOS
Pensacola	PNS	121.25	(850) 436-4799	ASOS
Perry - Foley	FPY	118.375	(850) 838-3526	AWOS III/P/T
Plant City	PCM	120.025	(813) 764-8259	AWOS III
Pompano Beach	PMP	120.55	(954) 783-3720	ASOS
Punta Gorda	PGD	135.675	(941) 639-0076	ASOS
Quincy	2J9	118.975	(850) 627-6264	AWOS III/P/T
Sarasota - Bradenton	SRQ	124.375	(941) 355-8482	ASOS
Sebastian	X26	118.125	(772) 388-5689	AWOS III/P/T
Sebring	SEF	119.475	(863) 655-6424	AWOS III
St. Augustine - Northeast Florida	SGJ	119.625	(904) 824-7084	AWOS III/P/T
St. Petersburg - Albert Whitted	SPG	118.875	(727) 821-4334	ASOS
St. Petersburg - Clearwater	PIE	134.5	(727) 531-3456	ASOS
Stuart - Witham Field	SUA	134.475	(772) 692-7399	AWOS III
Tallahassee	TLH	119.45	(850) 576-3665	ASOS
Tampa - Peter O. Knight	TPF	118.925	(813) 251-6824	AWOS III
Tampa Executive	VDF	121.125	(813) 630-0924	AWOS III
Tampa International	TPA	126.45	(813) 873-7228	ASOS
Titusville - Arthur Dunn	X21	119.725	(321) 385-0383	AWOS III
Titusville - Space Coast Regional	TIX	120.625	(321) 567-6090	AWOS III/P/T
Venice	VNC	119.275	(941) 486-2718	AWOS III
Vero Beach	VRB	120.575	(772) 978-9535	ASOS
Williston	X60	118.425	(352) 528-9949	AWOS IIIT
Winter Haven	GIF	133.675	(863) 956-2097	ASOS
Zephyrhills	ZPH	118.975	(813) 780-0031	AWOS III/P/T

NOTE: Frequency followed by "A" denotes ATIS frequency

# AIRPORT SECURITY

## Reporting Suspicious Activity on or Around an Airport

- Immediately call the nearest law enforcement authorities to report information on any suspicious activity.
- Be prepared to give as much information as possible.

### *Avoid Placing Yourself or Others in Danger*

- Call **9-1-1** immediately for any life-threatening **EMERGENCY** situation.
- For security of General Aviation (GA) aircraft and airport operations, please call the following **AIRPORT WATCH** national, toll-free hotline number to report suspicious activity: **1-866-GA-SECURE** or **1-866-427-3287**.
- Report information indicating possible criminal activity to your local law enforcement authorities - **Police Department** or **Sheriff's Office**.
- If something highly dangerous, such as weapons or explosives, is being loaded on an aircraft; or if you have reason to believe a serious crime or an attack is about to occur, immediately call the **Florida Department of Law Enforcement** or the **Federal Bureau of Investigation**.

<b>Florida Department of Law Enforcement FDLE Domestic Security Task Forces</b>			
<b>Region</b>	<b>Regional Area</b>	<b>Toll-Free Call</b>	<b>Local Call</b>
Pensacola	Northwest Florida	1-800-226-8574	850-595-2100
Tallahassee	North Florida	1-800-342-0820	850-410-7640
Jacksonville	Northeast Florida	1-800-226-6481	904-360-7100
Orlando	Central Florida	1-800-226-8521	407-245-0888
Miami	Southeast Florida	1-800-226-3023	305-470-5500
Fort Myers	Southwest Florida	1-800-407-4880	239-278-7170
Tampa Bay	Tampa Bay	1-800-226-1140	813-878-7300

<b>Federal Bureau of Investigation FBI Offices in Florida</b>			
<b>Division Offices</b>	<b>Local Call</b>	<b>Resident Agency</b>	<b>Local Call</b>
Jacksonville Division Headquarters	904-248-7000	Daytona Beach	386-252-0463
		Fort Walton Beach	850-244-2422
		Gainesville	352-372-9600
		Ocala	352-732-7563
		Panama City	850-785-8751
		Pensacola	850-432-3476
Tampa Division Headquarters	813-253-1000	Tallahassee	850-224-4107
		Clearwater	727-796-7055
		Fort Myers	239-337-7171
		Lakeland	863-682-6114
		Melbourne	321-757-6057
		Naples	239-263-8225
		Orlando	407-875-9976
		Pasco/Hernando	813-973-0687
Sarasota	941-955-3325		
Miami Division Headquarters	305-944-9101	Fort Pierce	561-461-6142
		Homestead	305-248-8677
		Key West	305-296-3096
		West Palm Beach	561-833-7517



**Civil Air Patrol**  
U.S. Air Force Auxiliary  
Florida Wing Headquarters  
4040 Crossfield Way  
Suite 6  
Lakeland, FL 33811

**For information call:**

Phone 863-644-0172  
Fax 863-644-0180

**For emergencies call:**

AFRCC 1-800-851-3051

---

To report changes to the Florida Airport Directory, write or call:

Florida Department of Transportation  
Aviation Office  
605 Suwannee Street, MS 46  
Tallahassee, Florida 32399-0450  
Phone (850) 414-4500  
Fax (850) 414-4508

E-mail: [fdot.aviation@dot.state.fl.us](mailto:fdot.aviation@dot.state.fl.us)

Web site: [www.fdot.gov/aviation](http://www.fdot.gov/aviation)

**Please send changes and updates to the above address.**





FDOT

INDEX

**INDEX**  
*Public Airports by City*

**Apalachicola**

Apalachicola Regional-Cleve  
Randolph Field.....1  
St George Island Airport.....2

**Apopka**

Orlando Apopka Airport.....3

**Arcadia**

Arcadia Municipal Airport.....4

**Archer**

Flying Ten Airport.....5

**Avon Park**

Avon Park Executive Airport.....6

**Bartow**

Bartow Executive Airport.....7

**Belle Glade**

Belle Glade State Municipal Airport.....8

**Blountstown**

Calhoun County Airport.....9

**Boca Raton**

Boca Raton Airport.....10

**Bonifay**

Tri-County Airport.....11

**Brooksville**

Brooksville - Tampa Bay  
Regional Airport.....12  
Pilot Country Airport.....13

**Carrabelle**

Carrabelle - Thompson Airport.....14

**Cedar Key**

George T Lewis Airport.....15

**Clearwater**

Clearwater Air Park.....16

**Clewiston**

Airglades Airport.....17

**Crestview**

Bob Sikes Airport.....18

**Cross City**

Cross City Airport.....19

**Crystal River**

Crystal River - Captain Tom  
Davis Field.....20

**Daytona Beach**

Daytona Beach International Airport....21

**Defuniak Springs**

Defuniak Springs Airport.....22

**DeLand**

DeLand Municipal - Sidney H  
Taylor Field.....23

**Destin**

Destin Executive Airport.....24

**Dunnellon**

Marion County Airport.....25

**Englewood**

Buchan Airport.....26

**Eustis**

Mid-Florida Airport.....27

**Everglades City**

Everglades Airpark.....28

**Fernandina Beach**

Fernandina Beach Municipal Airport...29

**Fort Lauderdale**

Downtown Fort Lauderdale Heliport...30  
Fort Lauderdale Executive Airport.....31  
Fort Lauderdale/Hollywood  
International Airport.....32

**Fort Myers**

Page Field.....33  
Southwest Florida International  
Airport.....34

**Fort Pierce**

Treasure Coast International Airport...35

**Gainesville**

Gainesville Regional Airport.....36

**High Springs**

Oak Tree Landing Airport.....37

**INDEX**  
*Public Airports by City*

<b>Hilliard</b>	Hilliard Airpark.....38
<b>Holly Hill</b>	Halifax River Sea Plane Base .....39
<b>Hollywood</b>	North Perry Airport.....40
<b>Homestead</b>	Miami Homestead General Aviation Airport ..... 41
<b>Immokalee</b>	Immokalee Regional Airport .....42
<b>Indiantown</b>	Indiantown Airport.....43
<b>Inverness</b>	Inverness Airport .....44
<b>Jacksonville</b>	Cecil Airport ..... 45 Herlong Recreational Airport.....46 Jacksonville Executive At Craig Airport.....47 Jacksonville International Airport .....48
<b>Key West</b>	Key West International Airport..... 49
<b>Keystone Heights</b>	Keystone Heights Airport .....50
<b>LaBelle</b>	La Belle Municipal Airport ..... 51
<b>Lake City</b>	Lake City Gateway Airport.....52
<b>Lake Wales</b>	Chalet Suzanne Air Strip.....53 Lake Wales Municipal Airport .....54
<b>Lakeland</b>	Lakeland Linder International Airport ..55 South Lakeland Airport .....56
<b>Leesburg</b>	Leesburg International Airport.....57
<b>Live Oak</b>	Suwannee County Airport.....58
<b>Marathon</b>	The Florida Keys Marathon International Airport .....59
<b>Marco Island</b>	Marco Island Executive Airport .....60
<b>Marianna</b>	Marianna Municipal Airport.....61
<b>Melbourne</b>	Melbourne Orlando International Airport.....62
<b>Merritt Island</b>	Merritt Island Airport.....63
<b>Miami</b>	Dade-Collier Training and Transition Airport .....64 Miami Executive Airport.....65 Miami International Airport .....66 Miami Seaplane Base .....67 Miami-Opa Locka Executive Airport....68
<b>Milton</b>	Peter Prince Field .....69
<b>Naples</b>	Naples Municipal Airport.....70
<b>Navarre</b>	Fort Walton Beach Airport .....71
<b>New Smyrna Beach</b>	Massey Ranch Airpark.....72 New Smyrna Beach Municipal Airport.....73
<b>Ocala</b>	Ocala International-Jim Taylor Field .....74
<b>Okeechobee</b>	Okeechobee County Airport.....75

**INDEX**  
*Public Airports by City*

<b>Orlando</b>	
Executive Airport.....	76
Kissimmee Gateway Airport.....	77
Orlando International Airport .....	78
Orlando Sanford International Airport.....	79
<b>Ormond Beach</b>	
Ormond Beach Municipal Airport .....	80
<b>Pahokee</b>	
Palm Beach County Glades Airport .....	81
<b>Palatka</b>	
Palatka Municipal/Lt Kay Larkin Field..	82
<b>Palm Coast</b>	
Flagler Executive Airport .....	83
<b>Palmetto</b>	
Manatee Airport.....	84
<b>Panacea</b>	
Wakulla County Airport .....	85
<b>Panama City</b>	
Northwest Florida Beaches International Airport .....	86
<b>Pensacola</b>	
Pensacola International Airport.....	87
Roscoe Field.....	88
<b>Perry</b>	
Perry-Foley Airport .....	89
<b>Pierson</b>	
Pierson Municipal Airport.....	90
<b>Plant City</b>	
Plant City Airport.....	91
<b>Pompano Beach</b>	
Pompano Beach Airpark .....	92
<b>Port Saint Joe</b>	
Costin Airport.....	93
<b>Punta Gorda</b>	
Punta Gorda Airport.....	94
Shell Creek Airpark.....	95
<b>Quincy</b>	
Quincy Municipal Airport.....	96
<b>River Ranch</b>	
River Ranch Resort Airport.....	97
<b>Saint Augustine</b>	
Northeast Florida Regional Airport .....	98
<b>Saint Cloud</b>	
St Cloud Seaplane Base .....	99
<b>Saint Petersburg</b>	
Albert Whitted Airport .....	100
Saint Petersburg/Clearwater St Pete-Clearwater International Airport .....	101
<b>Sarasota</b>	
Sarasota / Bradenton International Airport .....	102
<b>Sebastian</b>	
Sebastian Municipal Airport .....	103
<b>Sebring</b>	
Sebring Regional Airport.....	104
<b>Stuart</b>	
Witham Field.....	105
<b>Tallahassee</b>	
Tallahassee International Airport .....	106
<b>Tampa</b>	
Peter O Knight Airport.....	107
Tampa Executive Airport .....	108
Tampa International Airport.....	109
Tampa North Aero Park.....	110
<b>Tavares</b>	
Tavares Seaplane Base.....	111
<b>Titusville</b>	
Arthur Dunn Air Park.....	112
Space Coast Regional Airport .....	113
<b>Umatilla</b>	
Umatilla Municipal Airport.....	114



**INDEX**  
*Public Airports by City*

**Valkaria**

Valkaria Airport ..... 115

**Valparaiso**

Destin - Fort Walton Beach  
Airport / Eglin Air Force Base ..... 116

**Venice**

Venice Municipal Airport..... 117

**Vero Beach**

New Hibiscus Airpark ..... 118  
Vero Beach Regional Airport ..... 119

**Wauchula**

Wauchula Municipal Airport ..... 120

**West Palm Beach**

North Palm Beach County  
General Aviation Airport..... 121  
Palm Beach County Park  
Airport..... 122  
Palm Beach International  
Airport..... 123

**Williston**

Williston Municipal Airport ..... 124

**Winter Haven**

Jack Browns Seaplane Base..... 125  
Winter Haven Regional  
Airport..... 126

**Zellwood**

Bob White Field ..... 127

**Zephyrhills**

Zephyrhills Municipal Airport..... 128

**INDEX**  
*Public Airports by County*

**Alachua**

Flying Ten Airport .....5  
 Gainesville Regional Airport.....36  
 Oak Tree Landing Airport .....37

**Bay**

Northwest Florida Beaches  
 International Airport .....86

**Bradford**

Keystone Heights Airport .....50

**Brevard**

Arthur Dunn Air Park..... 112  
 Melbourne Orlando International  
 Airport.....62  
 Merritt Island Airport.....63  
 Space Coast Regional Airport ..... 113  
 Valkaria Airport ..... 115

**Broward**

Downtown Fort Lauderdale Heliport ...30  
 Fort Lauderdale Executive Airport.....31  
 Fort Lauderdale/Hollywood  
 International Airport .....32  
 North Perry Airport.....40  
 Pompano Beach Airpark .....92

**Calhoun**

Calhoun County Airport.....9

**Charlotte**

Punta Gorda Airport.....94  
 Shell Creek Airpark.....95

**Citrus**

Crystal River - Captain Tom  
 Davis Field.....20  
 Inverness Airport .....44

**Collier**

Everglades Airpark .....28  
 Immokalee Regional Airport .....42  
 Marco Island Executive Airport .....60  
 Naples Municipal Airport.....70

**Columbia**

Lake City Gateway Airport.....52

**DeSoto**

Arcadia Municipal Airport .....4

**Dixie**

Cross City Airport ..... 19

**Duval**

Cecil Airport .....45  
 Herlong Recreational Airport.....46  
 Jacksonville Executive At  
 Craig Airport.....47  
 Jacksonville International Airport .....48

**Escambia**

Pensacola International Airport.....87  
 Roscoe Field.....88

**Flagler**

Flagler Executive Airport .....83

**Franklin**

Apalachicola Regional-Cleve  
 Randolph Field..... 1  
 Carrabelle - Thompson Airport ..... 14  
 St George Island Airport.....2

**Gadsden**

Quincy Municipal Airport.....96

**Gulf**

Costin Airport.....93

**Hardee**

Wauchula Municipal Airport ..... 120

**Hendry**

Airglades Airport.....17  
 La Belle Municipal Airport .....51

**Hernando**

Brooksville - Tampa Bay  
 Regional Airport ..... 12

**Highlands**

Avon Park Executive Airport .....6  
 Sebring Regional Airport..... 104

**INDEX**  
*Public Airports by County*

**Hillsborough**

Peter O Knight Airport..... 107  
 Plant City Airport..... 91  
 Tampa Executive Airport ..... 108  
 Tampa International Airport..... 109

**Holmes**

Tri-County Airport ..... 11

**Indian River**

New Hibiscus Airpark ..... 118  
 Sebastian Municipal Airport ..... 103  
 Vero Beach Regional Airport ..... 119

**Jackson**

Marianna Municipal Airport..... 61

**Lake**

Leesburg International Airport.....57  
 Mid-Florida Airport.....27  
 Tavares Seaplane Base ..... 111  
 Umatilla Municipal Airport..... 114

**Lee**

Page Field .....33  
 Southwest Florida International  
 Airport.....34

**Leon**

Tallahassee International Airport ..... 106

**Levy**

George T Lewis Airport..... 15  
 Williston Municipal Airport..... 124

**Manatee**

Manatee Airport.....84

**Marion**

Marion County Airport.....25  
 Ocala International-Jim Taylor Field ..... 74

**Martin**

Indiantown Airport.....43  
 Witham Field..... 105

**Miami-Dade**

Dade-Collier Training and  
 Transition Airport .....64  
 Miami Homestead General  
 Aviation Airport.....41  
 Miami Executive Airport.....65  
 Miami International Airport .....66  
 Miami Seaplane Base .....67  
 Miami-Opa Locka Executive  
 Airport.....68

**Monroe**

Key West International Airport.....49  
 The Florida Keys Marathon  
 International Airport .....59

**Nassau**

Fernandina Beach Municipal  
 Airport.....29  
 Hilliard Airpark.....38

**Okaloosa**

Bob Sikes Airport ..... 18  
 Destin Executive Airport.....24  
 Destin - Fort Walton Beach  
 Airport / Eglin Air Force Base ..... 116

**Okeechobee**

Okeechobee County Airport.....75

**Orange**

Bob White Field ..... 127  
 Executive Airport.....76  
 Orlando Apopka Airport.....3  
 Orlando International Airport .....78

**Osceola**

Kissimmee Gateway Airport.....77  
 St Cloud Seaplane Base .....99

**INDEX**  
*Public Airports by County*

**Palm Beach**

Belle Glade State Municipal Airport.....8  
 Boca Raton Airport..... 10  
 North Palm Beach County  
 General Aviation Airport..... 121  
 Palm Beach County Glades Airport .....81  
 Palm Beach County Park Airport ..... 122  
 Palm Beach International Airport..... 123

**Pasco**

Pilot Country Airport ..... 13  
 Tampa North Aero Park..... 110  
 Zephyrhills Municipal Airport..... 128

**Pinellas**

Albert Whitted Airport ..... 100  
 Clearwater Air Park ..... 16  
 St Pete-Clearwater  
 International Airport ..... 101

**Polk**

Bartow Executive Airport .....7  
 Chalet Suzanne Air Strip.....53  
 Jack Browns Seaplane Base..... 125  
 Lake Wales Municipal Airport .....54  
 Lakeland Linder International Airport ..55  
 River Ranch Resort Airport.....97  
 South Lakeland Airport .....56  
 Winter Haven Regional Airport..... 126

**Putnam**

Palatka Municipal/Lt Kay Larkin Field ..82

**Saint Johns**

Northeast Florida Regional Airport .....98

**Saint Lucie**

Treasure Coast International Airport ....35

**Santa Rosa**

Fort Walton Beach Airport ..... 71  
 Peter Prince Field ..... 69

**Sarasota**

Buchan Airport.....26  
 Sarasota / Bradenton  
 International Airport ..... 102  
 Venice Municipal Airport..... 117

**Seminole**

Orlando Sanford International  
 Airport.....79

**Suwannee**

Suwannee County Airport.....58

**Taylor**

Perry-Foley Airport .....89

**Volusia**

Daytona Beach International Airport....21  
 DeLand Municipal - Sidney H  
 Taylor Field.....23  
 Halifax River Sea Plane Base .....39  
 Massey Ranch Airpark.....72  
 New Smyrna Beach Municipal Airport .73  
 Ormond Beach Municipal Airport .....80  
 Pierson Municipal Airport.....90

**Wakulla**

Wakulla County Airport.....85

**Walton**

Defuniak Springs Airport.....22



# INDEX

## *Public Airports by Airport Identifier*

<p><b>01J</b> Hilliard Airport..... 38</p> <p><b>0J8</b> Flying Ten Airport..... 5</p> <p><b>1J9</b> Fort Walton Beach Airport ..... 71</p> <p><b>2IS</b> Airglades Airport ..... 17</p> <p><b>24J</b> Suwannee County Airport..... 58</p> <p><b>28J</b> Palatka Municipal/Lt Kay Larkin Field ..... 82</p> <p><b>2J0</b> Wakulla County Airport..... 85</p> <p><b>2J8</b> Pierson Municipal Airport..... 90</p> <p><b>2J9</b> Quincy Municipal Airport..... 96</p> <p><b>2R4</b> Peter Prince Field ..... 69</p> <p><b>2RR</b> River Ranch Resort Airport..... 97</p> <p><b>3FL</b> St Cloud Seaplane Base ..... 99</p> <p><b>42J</b> Keystone Heights Airport ..... 50</p> <p><b>48X</b> Manatee Airport ..... 84</p> <p><b>54J</b> Defuniak Springs Airport..... 22</p> <p><b>6J8</b> Oak Tree Landing Airport ..... 37</p> <p><b>82J</b> Roscoe Field..... 88</p> <p><b>A51</b> Costin Airport..... 93</p> <p><b>AAF</b> Apalachicola Regional-Cleve Randolph Field ..... 1</p> <p><b>APF</b> Naples Municipal Airport..... 70</p> <p><b>AVO</b> Avon Park Executive Airport ..... 6</p> <p><b>BCR</b> Tri-County Airport.....11</p> <p><b>BCT</b> Boca Raton Airport..... 10</p> <p><b>BKV</b> Brooksville - Tampa Bay Regional Airport..... 12</p> <p><b>BOW</b> Bartow Executive Airport ..... 7</p> <p><b>CDK</b> George T Lewis Airport ..... 15</p> <p><b>CEW</b> Bob Sikes Airport ..... 18</p> <p><b>CGC</b> Crystal River - Captain Tom Davis Field..... 20</p> <p><b>CHN</b> Wauchula Municipal Airport..... 120</p> <p><b>CLW</b> Clearwater Air Park ..... 16</p> <p><b>COI</b> Merritt Island Airport..... 63</p>	<p><b>CRG</b> Jacksonville Executive At Craig Airport ..... 47</p> <p><b>CTY</b> Cross City Airport ..... 19</p> <p><b>DAB</b> Daytona Beach International Airport.. 21</p> <p><b>DED</b> DeLand Municipal - Sidney H Taylor Field..... 23</p> <p><b>DT1</b> Downtown Fort Lauderdale Heliport..... 30</p> <p><b>DTS</b> Destin Executive Airport..... 24</p> <p><b>ECP</b> Northwest Florida Beaches International Airport ..... 86</p> <p><b>EVB</b> New Smyrna Beach Municipal Airport ..... 73</p> <p><b>EYW</b> Key West International Airport..... 49</p> <p><b>F13</b> Shell Creek Airpark..... 95</p> <p><b>F15</b> Halifax River Sea Plane Base ..... 39</p> <p><b>F45</b> North Palm Beach County General Aviation Airport ..... 121</p> <p><b>F47</b> St George Island Airport ..... 2</p> <p><b>F57</b> Jack Browns Seaplane Base..... 125</p> <p><b>F95</b> Calhoun County Airport ..... 9</p> <p><b>FA1</b> Tavares Seaplane Base..... 111</p> <p><b>FHB</b> Fernandina Beach Municipal Airport ..... 29</p> <p><b>FIN</b> Flagler Executive Airport ..... 83</p> <p><b>FLL</b> Fort Lauderdale/Hollywood International Airport ..... 32</p> <p><b>FMY</b> Page Field ..... 33</p> <p><b>FPR</b> Treasure Coast International Airport .. 35</p> <p><b>FPY</b> Perry-Foley Airport ..... 89</p> <p><b>FXE</b> Fort Lauderdale Executive Airport ..... 31</p> <p><b>GIF</b> Winter Haven Regional Airport ..... 126</p> <p><b>GNV</b> Gainesville Regional Airport..... 36</p> <p><b>HEG</b> Herlong Recreational Airport ..... 46</p> <p><b>HWO</b> North Perry Airport..... 40</p>
--	--

# INDEX

## *Public Airports by Airport Identifier*

<b>IMM</b>	Immokalee Regional Airport .....	42	<b>SFB</b>	Orlando Sanford International Airport .....	79
<b>INF</b>	Inverness Airport .....	44	<b>SGJ</b>	Northeast Florida Regional Airport ....	98
<b>ISM</b>	Kissimmee Gateway Airport .....	77	<b>SPG</b>	Albert Whitted Airport .....	100
<b>JAX</b>	Jacksonville International Airport .....	48	<b>SRQ</b>	Sarasota / Bradenton International Airport .....	102
<b>LAL</b>	Lakeland Linder International Airport .....	55	<b>SUA</b>	Witham Field .....	105
<b>LCQ</b>	Lake City Gateway Airport .....	52	<b>TIX</b>	Space Coast Regional Airport .....	113
<b>LEE</b>	Leesburg International Airport .....	57	<b>TLH</b>	Tallahassee International Airport .....	106
<b>LNA</b>	Palm Beach County Park Airport .....	122	<b>TMB</b>	Miami Executive Airport .....	65
<b>MAI</b>	Marianna Municipal Airport .....	61	<b>TNT</b>	Dade-Collier Training and Transition Airport .....	64
<b>MCO</b>	Orlando International Airport .....	78	<b>TPA</b>	Tampa International Airport .....	109
<b>MIA</b>	Miami International Airport .....	66	<b>TPF</b>	Peter O Knight Airport .....	107
<b>MKY</b>	Marco Island Executive Airport .....	60	<b>VDF</b>	Tampa Executive Airport .....	108
<b>MLB</b>	Melbourne Orlando International Airport .....	62	<b>VNC</b>	Venice Municipal Airport .....	117
<b>MTH</b>	The Florida Keys Marathon International Airport .....	59	<b>VPS</b>	Destin - Fort Walton Beach Airport / Eglin Air Force Base .....	116
<b>OBE</b>	Okeechobee County Airport .....	75	<b>VQQ</b>	Cecil Airport .....	45
<b>OCF</b>	Ocala International-Jim Taylor Field ...	74	<b>VRB</b>	Vero Beach Regional Airport .....	119
<b>OMN</b>	Ormond Beach Municipal Airport .....	80	<b>X01</b>	Everglades Airpark .....	28
<b>OPF</b>	Miami-Opa Locka Executive Airport ...	68	<b>X04</b>	Orlando Apopka Airport .....	3
<b>ORL</b>	Executive Airport .....	76	<b>X05</b>	Pilot Country Airport .....	13
<b>PBI</b>	Palm Beach International Airport .....	123	<b>X06</b>	Arcadia Municipal Airport .....	4
<b>PCM</b>	Plant City Airport .....	91	<b>X07</b>	Lake Wales Municipal Airport .....	54
<b>PGD</b>	Punta Gorda Airport .....	94	<b>X10</b>	Belle Glade State Municipal Airport .....	8
<b>PHK</b>	Palm Beach County Glades Airport .....	81	<b>X13</b>	Carrabelle - Thompson Airport .....	14
<b>PIE</b>	St Pete-Clearwater International Airport .....	101	<b>X14</b>	La Belle Municipal Airport .....	51
<b>PMP</b>	Pompano Beach Airpark .....	92	<b>X21</b>	Arthur Dunn Air Park .....	112
<b>PNS</b>	Pensacola International Airport .....	87	<b>X23</b>	Umatilla Municipal Airport .....	114
<b>RSW</b>	Southwest Florida International Airport .....	34	<b>X25</b>	Chalet Suzanne Air Strip .....	53
<b>SEF</b>	Sebring Regional Airport .....	104	<b>X26</b>	Sebastian Municipal Airport .....	103
			<b>X35</b>	Marion County Airport .....	25
			<b>X36</b>	Buchan Airport .....	26
			<b>X39</b>	Tampa North Aero Park .....	110

**INDEX**  
*Public Airports by Airport Identifier*

<b>X44</b>	Miami Seaplane Base .....	67
<b>X49</b>	South Lakeland Airport.....	56
<b>X50</b>	Massey Ranch Airpark.....	72
<b>X51</b>	Miami Homestead General Aviation Airport.....	41
<b>X52</b>	New Hibiscus Airpark.....	118
<b>X55</b>	Mid-Florida Airport.....	27
<b>X58</b>	Indiantown Airport .....	43
<b>X59</b>	Valkaria Airport.....	115
<b>X60</b>	Williston Municipal Airport.....	124
<b>X61</b>	Bob White Field .....	127
<b>ZPH</b>	Zephyrhills Municipal Airport.....	128





## Safe Flights Start with You

The Florida Department of Transportation reminds all pilots that flying is a significant responsibility, and safety should always be the top priority. Adhere to all procedures and regulations and maintain awareness at all times while flying.

## Let's Get Everyone Home Safely!

With your help we can reach Target Zero, which is FDOT's statewide initiative to reach zero transportation-related serious injuries and deaths across Florida.



Safe travels!

---

Pilots should assess physical and mental fitness using the **IM SAFE** checklist:

- I** - Illness
- M** - Medication
- S** - Stress
- A** - Alcohol
- F** - Fatigue
- E** - Emotions/Eating

### Prevent Misfuelling - Verify Fuel Type:

During refueling with a line service technician, verify the plane's tail number, communicate the fuel grade and distribution, and double check the receipt.





# “UNITED WE STAND” SPECIALTY LICENSE PLATE

If you work in the aviation industry, enjoy recreational flying, or are concerned about national security, you may want to consider purchasing the “United We Stand” specialty plate.

(Created by an Act of the Florida Legislature in 2002 to support Secure Airports for Florida’s Economy.)

Revenue goes to the Department of Transportation to fund security-related aviation projects pursuant to Chapter 332, Florida Statutes and to provide training related to airport security and management.



For more information about how you can purchase this specialty license plate, please visit [www.flhsmv.gov/specialtytags/SLP.html](http://www.flhsmv.gov/specialtytags/SLP.html)