

20 21

FLORIDA Airport Directory

A Guide to Florida's Public and Private Airports



GENERAL AVIATION AIRPORT OF THE YEAR

Arcadia Municipal Airport



Published by:
The Florida Department of Transportation
Aviation Office

HEY AVIATORS AND AVIATION ENTHUSIASTS,



Hello Aviators and Aviation Enthusiasts,

Florida has a rich aviation history. We are proud to be the birthplace of commercial airline flight and what was the world's oldest continually operating airline, Chalk's Flying Service, which operated from 1917 to 2007.

When the Aviation Division of the State Road Department was created in 1933, there were approximately 134 usable airports in Florida with expenditures of \$1.2 million in federal, state, county, and city dollars. There have been a lot of changes since then.

Today, the Florida Department of Transportation Aviation Office regulates 750 public and private airports in Florida and has committed \$1.4B to airport projects around the state since 2015.



Florida's airports are a vital gateway to our state's economic development. Every year, millions of visitors arrive by plane to enjoy our beaches, theme parks, and the natural beauty of Florida. Airports across the state are also a critical part of connecting people to goods through the import and export of cargo worldwide.

I hope you find the 2021 Florida Airport Directory a useful resource for our public and private airports across the state.

Kevin J. Thibault, P.E.
Secretary of Transportation
Florida Department of Transportation

INTRODUCTION

The airport data in this directory came from annual public airport inspection and licensing records, private airport registration, and data provided by airport owners and managers. In matters of navigation, landing, and other critical flight decisions, we urge you to refer to the latest information available from sources such as the:

- Aeronautical Information Manual
- National Oceanic and Atmospheric Administration
- Federal Aviation Administration Flight Service
- Chart Supplement
- Airport Operators

The Florida Department of Transportation makes no warranty, expressed or implied, as to the accuracy of information and expressly disclaims liability for the accuracy thereof.

Please address questions, requests for assistance, corrections, or changes to the address below:

Florida Department of Transportation
Aviation Office
605 Suwannee Street, MS 46
Tallahassee, Florida 32399-0450
Phone: (850) 414-4500
Fax: (850) 414-4508
E-mail: michael.mcdougall@dot.state.fl.us
Website: www.fdot.gov/aviation

This publication is not intended for use in flight operations.

Cover photo courtesy of:

Arcadia Municipal Airport

CONTENTS

<i>Public Airports by Airport Name</i>	<i>iv</i>
<i>Using this Directory</i>	<i>vi</i>
<i>Public Seaplane Bases</i>	<i>vi</i>
Public Airports	1
In alphabetical order by associated city	
Military Airfields	131
In alphabetical order by airfield name	
Private Airports	132
In alphabetical order by airport name	
Public Community Airparks	142
In alphabetical order by airpark name	
Private Community Airparks	143
In alphabetical order by airpark name	
Private Heliports	147
In alphabetical order by heliport name	
Private Heliports (Hospitals)	151
In alphabetical order by heliport name	
Private Heliports (Services)	158
In alphabetical order by heliport name	
Map of Florida Counties	160
Florida Time Zones	161
Map and conversion chart	
CFASPP Steering Committee	162
Continuing Florida Aviation System Planning Process	
FDOT District Map	163
FDOT Aviation Representatives	164
FAA	165
Flight Standards District Offices (FSDO)	
Flight Service Station (FSS)	
Map	

CONTENTS

Index of Public Airports by City	167
Index of Public Airports by County	171
Index of Public Airports by Airport Identifier.....	174
Weather Sites.....	176
Airport Security	178
Civil Air Patrol and Suggestions Instructions	179
Flight Plan	180

CONTENTS

Public Airports by Airport Name

A	Airglades Airport	17	F	Ferguson Airport	88
	Airport Manatee	85		Fernandina Beach Municipal Airport	30
	Albert Whitted Airport	101		Flagler Executive Airport	84
	Apalachicola Regional-Cleve Randolph Field	1		Flying Ten Airport	5
	Arcadia Municipal Airport	4		Fort Lauderdale Executive Airport	32
	Arthur Dunn Air Park	114		Fort Lauderdale/Hollywood International Airport	33
	Avon Park Executive Airport	6		Fort Walton Beach Airport	72
B	Bartow Executive Airport	7	G	Gainesville Regional Airport	37
	Belle Glade State Municipal Airport	8		George T Lewis Airport	15
	Bob Lee Flight Strip	23	H	Halifax River Sea Plane Base	40
	Bob Sikes Airport	18		Herlong Recreational Airport	47
	Bob White Field	129		Hilliard Airpark	39
	Boca Raton Airport	10	I	Immokalee Regional Airport	43
	Brooksville - Tampa Bay Regional Airport	12		Indiantown Airport	44
	Buchan Airport	27		Inverness Airport	45
C	Calhoun County Airport	9	J	Jack Browns Seaplane Base	127
	Carrabelle - Thompson Airport	14		Jacksonville Executive At Craig Airport	48
	Cecil Airport	46		Jacksonville International Airport	49
	Chalet Suzanne Air Strip	54	K	Key West International Airport	50
	Clearwater Air Park	16		Keystone Heights Airport	51
	Costin Airport	94		Kissimmee Gateway Airport	78
	Cross City Airport	19	L	La Belle Municipal Airport	52
	Crystal River - Captain Tom Davis Field	20		Lake City Gateway Airport	53
D	Dade-Collier Training and Transition Airport	65		Lake Wales Municipal Airport	55
	Daytona Beach International Airport	21		Lakeland Linder International Airport	56
	Defuniak Springs Airport	22		Leesburg International Airport	58
	DeLand Municipal - Sidney H Taylor Field	24	M	Marco Island Executive Airport	61
	Destin - Fort Walton Beach Airport / Eglin Air Force Base	118		Marianna Municipal Airport	62
	Destin Executive Airport	25		Marion County Airport	26
	Downtown Fort Lauderdale Heliport	31		Massey Ranch Airpark	73
E	Everglades Airpark	29		Melbourne International Airport	63
	Executive Airport	77		Merritt Island Airport	64
				Miami Executive Airport	66
				Miami Homestead General Aviation Airport	42

CONTENTS

Public Airports by Airport Name

Miami International Airport	67	Pompano Beach Airpark	93
Miami Seaplane Base	68	Punta Gorda Airport	95
Miami-Opa Locka Executive Airport	69	Q Quincy Municipal Airport	97
Mid-Florida Airport	28	R River Ranch Resort Airport	98
N Naples Municipal Airport	71	S St Cloud Seaplane Base	100
New Hibiscus Airpark	120	St George Island Airport	2
New Smyrna Beach Municipal Airport	74	St Pete-Clearwater International Airport	102
North Palm Beach County General Aviation Airport	123	Sarasota / Bradenton International Airport	103
North Perry Airport	41	Sebastian Municipal Airport	104
Northeast Florida Regional Airport	99	Sebring Regional Airport	105
Northwest Florida Beaches International Airport	87	Shell Creek Airpark	96
O Oak Tree Landing Airport	38	South Lakeland Airport	57
Ocala International-Jim Taylor Field	75	Southwest Florida International Airport	35
Okeechobee County Airport	76	Space Coast Regional Airport	115
Orlando Apopka Airport	3	Suwannee County Airport	59
Orlando International Airport	79	T Tallahassee Commercial Airport	108
Orlando Sanford International Airport	80	Tallahassee International Airport	107
Ormond Beach Municipal Airport	81	Tampa Executive Airport	110
P Page Field	34	Tampa International Airport	111
Palatka Municipal-Lt Kay Larkin Field	83	Tampa North Aero Park	112
Palm Beach County Glades Airport	82	Tavares Seaplane Base	113
Palm Beach County Park Airport	124	The Florida Keys Marathon International Airport	60
Palm Beach International Airport	125	Treasure Coast International Airport	36
Pensacola International Airport	89	Tri-County Airport	11
Perry-Foley Airport	90	U Umatilla Municipal Airport	116
Peter O Knight Airport	109	V Valkaria Airport	117
Peter Prince Field	70	Venice Municipal Airport	119
Pierson Municipal Airport	91	Vero Beach Regional Airport	121
Pilot Country Airport	13	W Wakulla County Airport	86
Plant City Airport	92	Wauchula Municipal Airport	122
		Williston Municipal Airport	126
		Winter Haven Regional Airport	128
		Witham Field	106
		Z Zephyrhills Municipal Airport	130

USING THIS DIRECTORY

Public Airports

The public airports are arranged in alphabetical order by associated city and include public seaplane bases and public heliports. To find a particular airport by airport name, see the list of public airports beginning on page iv. Indexes of public airports by city, county, and airport identifier begin on page 167.

Private Airports, Heliports, and Military Airfields

The private airports, heliports, community airparks, and military airfields are listed alphabetically by airport name beginning on page 131. Private airports are for use by the owner and invited guests only.

PUBLIC SEAPLANE BASES

Name of Seaplane Base	Page
Flagler Executive Airport	84
Halifax River Sea Plane Base	40
Jack Browns Seaplane Base	127
Miami Seaplane Base	68
Northeast Florida Regional Airport	99
St Cloud Seaplane Base	100
Tavares Seaplane Base	113



PUBLIC AIRPORTS

Apalachicola / Franklin Apalachicola Regional-Cleve Randolph Field

Owner	Franklin County	Identifier	AAF
Manager	Jason Puckett	Latitude	29-43.655 N
Address	8 Airport Rd Apalachicola, FL 32320	Longitude	85-01.644 W
Phone	850-653-1366	Elevation	20 ft
E-Mail	puckpilot6@aol.com	From City	2 Miles W
Website	https://www.franklincountyflorida.com/county-government/count-y-airport/	Sectional	New Orleans
	Fax 850-653-2148	Hi Chart	H-8G
		Lo Chart	L-21D, 22I



Runway	Surface	Length	Width	Lighting		VGSI	
				Runway	Approach		
06/24	Conc	5,271ft	150ft	MIRL		P2L/P2L	
14/32	Conc	5,425ft	150ft	MIRL		P2L/P2L	
18/36	Conc	5,251ft	150ft			N/N	
Airport Remarks	See Airport Facility Directory remarks and current NOTAMS. Clearance delivery available w/ Tyndall Approach at (850) 283-2900 or (850) 283-3353. When Tyndall closed, available with JAX center (904) 845-1592.						
ATIS	CTAF	UNICOM	GND CON	TOWER	APP CON	CLNC DEL	DEP CON
	122.800	122.800			120.825 124.150		120.825 125.200
WEATHER		ASOS / AWOS		Services			
1-800-WX-BRIEF		119.925	850-653-1229	Airframe	YES	Telephone	YES
Fixed Base Operator			Telephone	Electronics	YES	Lodging	YES
Centric Aviation			850-290-8282	Powerplant	YES	Dining	YES
				Rental Car	YES	Taxi	YES
				FUEL	100LL, Jet A		
				ATTENDED (Month/Day/Hr)	All/All/0730-2030		

Apalachicola / Franklin St George Island Airport

Owner St George Plantation Owners' Association, Inc
Manager Drew Robertson
Address 1501 Long Point Rd
 Saint George Island, FL 32328
Phone 850-929-7362 **Fax** 850-927-3039
E-Mail gmanager@sgpoa.com
Website <http://www.stgeorgeplantation.com/Page/37437~697322>

Identifier F47
Latitude 29-38.675 N
Longitude 84-54.936 W
Elevation 3 ft
From City 8 Miles SE
Sectional New Orleans
Hi Chart
Lo Chart L-21D, 22I



Runway	Surface	Length	Width	Lighting		VGSI		
				Runway	Approach			
14/32	Asph	3,339ft	65ft			N/N		
Airport Remarks	See Airport Facility Directory remarks and current NOTAMS. Unattended. Large birds on and in/ov rwy. Landing fee. RWY & Ramp open for public-use. Surrounding grounds private-use & require owner w/in property association for access. Clearance delivery available w/ Tyndall at (850) 283-2900 or (850) 283-3353 & when Tyndall closed JAX center (904) 845-1592.							
ATIS	CTAF	UNICOM	GND CON	TOWER	APP CON	CLNC DEL	DEP CON	
	122.900							
WEATHER 1-800-WX-BRIEF	ASOS / AWOS				Services			
				Airframe	NO	Telephone	YES	
Fixed Base Operator				Telephone	Electronics	NO	Lodging	NO
					Powerplant	NO	Dining	NO
					Rental Car	NO	Taxi	NO
					FUEL			
					ATTENDED (Month/Day/Hr)	UNATNDD		

Apopka / Orange Orlando Apopka Airport

Owner Orlando Apopka Airport Association, Inc
Manager Bob Jackson
Address 1321 Apopka Airport Rd
 Apopka, FL 32712
Phone 407-308-5904 **Fax**
E-Mail bobj@jaxtechllc.com
Website http://flx04.org/

Identifier X04
Latitude 28-42.448 N
Longitude 81-34.918 W
Elevation 142 ft
From City 4 Miles NW
Sectional Jacksonville
Hi Chart
Lo Chart L-21D, 24F



Runway	Surface	Length	Width	Lighting		VGSI
				Runway	Approach	
15/33	Asph	3,284ft	60ft	NSTD		P2L/P2L

Airport Remarks	See Airport Facility Directory remarks and current NOTAMS. Rwy 15/33 CLSD to touch and go lds by trans. helicopters. Steep drop off 63' from SE end and 55' off W edge of Rwy. Automated UNICOM, 3 clicks on CTAF to activate. Clearance delivery available w/ Orlando approach at (407) 825-3398.
------------------------	--

ATIS	CTAF	UNICOM	GND CON	TOWER	APP CON	CLNC DEL	DEP CON
	123.050	123.050			135.300		135.300

WEATHER	ASOS / AWOS		Services			
1-800-WX-BRIEF			Airframe	YES	Telephone	YES
Fixed Base Operator			Electronics	YES	Lodging	NO
City of Apopka			Powerplant	YES	Dining	NO
			Rental Car	NO	Taxi	YES
			FUEL	100LL, Jet A		
			ATTENDED (Month/Day/Hr)	JAN-DEC/ALL/0800-1800		

Arcadia / Desoto Arcadia Municipal Airport

Owner City of Arcadia Manager Shelley Peacock Address 2269 SE A C Polk, Jr Dr Arcadia, FL 34266 Phone 863-494-7844 Fax E-Mail speacock@arcadia-fl.gov Website https://arcadia-fl.gov/departments/arcadia-municipal-airport-x06/	Identifier X06 Latitude 27-11.719 N Longitude 81-50.294 W Elevation 63 ft From City 1 Miles SE Sectional Miami Hi Chart Lo Chart L-21D, 23B
--	--



Runway	Surface	Length	Width	Lighting		VGSI		
				Runway	Approach			
06/24	Asph	3,700ft	75ft	MIRL		P2L/N		
14/32	Turf	2,400ft	120ft			N/N		
Airport Remarks	See Airport Facility Directory remarks and current NOTAMS. Parachute jumping. Aerial spraying within 5nm of airport. Clearance delivery available w/ Miami Center at (305) 716-1731.							
ATIS	CTAF	UNICOM	GND CON	TOWER	APP CON	CLNC DEL		
	123.000	123.000			134.550	134.550		
WEATHER	ASOS / AWOS		Services					
1-800-WX-BRIEF			Airframe	YES	Telephone	YES		
Fixed Base Operator			Telephone	Electronics	Lodging	YES		
City of Arcadia			863-494-7844		Powerplant	YES	Dining	NO
					Rental Car	NO	Taxi	YES
FUEL				100LL				
ATTENDED (Month/Day/Hr)				ALL/ALL/0900-1700				

Archer / Alachua Flying Ten Airport

Owner Flying Ten, Inc
Manager Walker Moran
Address 3302 SW 154th St
 Archer, FL 32618
Phone 305-744-8078
E-Mail ccaviation@gmail.com
Website

Fax

Identifier OJ8
Latitude 29-37.135 N
Longitude 82-30.527 W
Elevation 90 ft
From City 5 Miles N
Sectional Jacksonville
Hi Chart
Lo Chart



Runway	Surface	Length	Width	Lighting		VGSI		
				Runway	Approach			
18/36	Turf	3,200ft	175ft	NSTD		N/N		
Airport Remarks	See Airport Facility Directory remarks and current NOTAMS. VFR only. Non-standard spacing of runway lights & lights are of very low intensity. Clearance delivery available w/ JAX approach at (904) 741-0284.							
ATIS	CTAF	UNICOM	GND CON	TOWER	APP CON	CLNC DEL	DEP CON	
	122.900							
WEATHER 1-800-WX-BRIEF	ASOS / AWOS				Services			
					Airframe	YES	Telephone	YES
Fixed Base Operator				Telephone	Electronics	YES	Lodging	YES
					Powerplant	YES	Dining	YES
					Rental Car	NO	Taxi	NO
					FUEL			
					ATTENDED (Month/Day/Hr)	ALL/MON-SAT/0800-1700		

Avon Park / Highlands Avon Park Executive Airport

Owner City of Avon Park Manager Danielle Phillips Address 1545 SR 64 W Avon Park, FL 33825 Phone 863-453-3565 Fax E-Mail dphillips@avonpark.cc Website http://avonpark.cc/departments/avon_park_executive_airport/	Identifier AVO Latitude 27-35.478 N Longitude 81-31.738 W Elevation 156 ft From City 2 Miles W Sectional Miami Hi Chart H-8H Lo Chart L-21D, 24F
---	--



Runway	Surface	Length	Width	Lighting		VGSI	
				Runway	Approach		
05/23	Asph	5,374ft	100ft	MIRL	REIL / REIL	P4L/P4L	
10/28	Asph	3,844ft	75ft	MIRL		P4L/P4L	
Airport Remarks	See Airport Facility Directory remarks and current NOTAMS. Parachute jumping. If FSS unavailable, clearance delivery available w/ Miami Center at (305) 716-1731.						
ATIS	CTAF	UNICOM	GND CON	TOWER	APP CON	CLNC DEL	DEP CON
	122.800	122.800			134.550		134.550
WEATHER		ASOS / AWOS		Services			
1-800-WX-BRIEF		118.725	863-453-4223	Airframe	YES	Telephone	YES
Fixed Base Operator				Telephone	Electronics	Lodging	YES
Avon Park Executive Four Winds PPG LLC				863-453-3565	Powerplant	Dining	YES
				615-651-0919	Rental Car	Taxi	NO
				FUEL	100LL, Jet A		
				ATTENDED (Month/Day/Hr)	ALL/ALL/0730-1730		

Bartow / Polk Bartow Executive Airport

Owner Bartow Municipal Airport Development Authority
Manager Terry Beacham
Address 5993 Airport Blvd
 Bartow, FL 33830
Phone 863-533-1195 **Fax** 863-533-5968
E-Mail terry@bartow-airport.com
Website https://bartow-airport.com/

Identifier BOW
Latitude 27-56.602 N
Longitude 81-47.007 W
Elevation 125 ft
From City 4 Miles NE
Sectional Miami
Hi Chart H-8H
Lo Chart L-21D, 24F



Runway	Surface	Length	Width	Lighting		VGSI
				Runway	Approach	
05/23	Asph	5,000ft	100ft	MIRL	REIL / REIL	P4L/P4L
09L/27R	Asph	5,000ft	150ft	MIRL	REIL / REIL	P4L/P4L
09R/27L	Asph/Conc	4,400ft	150ft			N/N

Airport Remarks See Airport Facility Directory remarks and current NOTAMS. Overhead p-lines in t-hanger area. Unattended Easter, Thanksgiving, & Christmas. 100LL available 24hrs w/ credit card. Clearance delivery available w/ Tampa Approach (813) 878-2528.

ATIS	CTAF	UNICOM	GND CON	TOWER	APP CON	CLNC DEL	DEP CON
123.775	121.200	122.950	121.900	121.200	120.650 119.900		120.650 119.900

WEATHER 1-800-WX-BRIEF	ASOS / AWOS		Services				
	123.775	863-533-9004	Airframe	YES	Telephone	YES	
Fixed Base Operator		Telephone		Electronics	YES	Lodging	YES
Bartow Flying Service		863-533-1195		Powerplant	YES	Dining	YES
				Rental Car	YES	Taxi	YES
				FUEL	100LL, Jet A		
				ATTENDED (Month/Day/Hr)	ALL/ALL/0730-1730		

Belle Glade / Palm Beach Belle Glade State Municipal Airport

Owner City of Belle Glade
Manager Larry Tibbs
Address 105 Gator Blvd
 Belle Glade, FL 33430
Phone 561-992-1610
E-Mail ltibbs@belleglade-fl.com
Website

Fax

Identifier X10
Latitude 26-41.891 N
Longitude 80-39.615 W
Elevation 14 ft
From City 1 Miles NE
Sectional Miami
Hi Chart
Lo Chart L-23C



Runway	Surface	Length	Width	Lighting		VGSI
				Runway	Approach	
09/27	Asph	3,450ft	60ft			N/N

Airport Remarks	See Airport Facility Directory remarks and current NOTAMS. VFR only. Rwy 09 night landings not advised due to unlighted power lines in approach. Extensive crop dusting operations.
------------------------	---

ATIS	CTAF	UNICOM	GND CON	TOWER	APP CON	CLNC DEL	DEP CON
	122.900						

WEATHER	ASOS / AWOS		Services			
1-800-WX-BRIEF			Airframe	NO	Telephone	NO
Fixed Base Operator			Electronics	NO	Lodging	YES
			Powerplant	NO	Dining	YES
			Rental Car	NO	Taxi	NO
			FUEL			
			ATTENDED (Month/Day/Hr)	UNATNDD		

Blountstown / Calhoun Calhoun County Airport

Owner Calhoun County
Manager Scott Snyder
Address 16701 NW Agri Park Rd
 Altha, FL 32421
Phone 850-674-2499
E-Mail wscottsnnyder@gmail.com
Website

Fax

Identifier F95
Latitude 30-29.233 N
Longitude 85-06.828 W
Elevation 118 ft
From City 5 Miles NW
Sectional New Orleans
Hi Chart
Lo Chart L-21C



Runway	Surface	Length	Width	Lighting		VGSI
				Runway	Approach	
18/36	Asph	3,738ft	75ft	MIRL		P2L/P2L

Airport Remarks						
See Airport Facility Directory remarks current NOTAMS. For clearance delivery call Tyndall at 850-283-2900 or 850-283-3353, when Tyndall closed contact Jacksonville at 904-845-1592.						

ATIS	CTAF	UNICOM	GND CON	TOWER	APP CON	CLNC DEL	DEP CON
	122.900						

WEATHER	ASOS / AWOS		Services			
1-800-WX-BRIEF			Airframe	YES	Telephone	YES
Fixed Base Operator		Telephone	Electronics	NO	Lodging	NO
Calhoun County Airport		850-674-2499	Powerplant	YES	Dining	NO
			Rental Car	NO	Taxi	NO
			FUEL	100LL, Jet A		
			ATTENDED (Month/Day/Hr)	UNATNDD		

Boca Raton / Palm Beach Boca Raton Airport

Owner Boca Raton Airport Authority
Manager Clara Bennett
Address 903 NW 35th St
 Boca Raton, FL 33431
Phone 561-391-2202
E-Mail clara@bocaairport.com
Website https://bocaairport.com/

Fax 561-391-2238

Identifier BCT
Latitude 26-22.709 N
Longitude 80-06.462 W
Elevation 13 ft
From City 2 Miles NW
Sectional Miami
Hi Chart H-81
Lo Chart L-23C



Runway	Surface	Length	Width	Lighting		VGSI
				Runway	Approach	
05/23	Asph	6,276ft	150ft	MIRL	REIL / REIL	P4R/P4L

Airport Remarks	See Airport Facility Directory remarks and current NOTAMS. Right traffic Rwy 23. Birds on & in vicinity of airport. Noise abatement procedures. US Customs user fee facility. Aircraft parking limited during VIP TFR periods, contact FBO's for reservations.
------------------------	--

ATIS	CTAF	UNICOM	GND CON	TOWER	APP CON	CLNC DEL	DEP CON
121.125	118.425		121.800	118.425	125.200	121.800 127.350	125.200

WEATHER	ASOS / AWOS		Services			
1-800-WX-BRIEF	121.125	561-391-2696	Airframe	YES	Telephone	YES

Fixed Base Operator		Telephone	Electronics	YES	Lodging	YES
Atlantic Aviation Signature Flight Support		561-368-1110 561-955-9556	Powerplant	YES	Dining	YES
			Rental Car	YES	Taxi	YES
			FUEL	100LL, Jet A		
			ATTENDED (Month/Day/Hr)	ALL/ALL/ALL		

Bonifay / Holmes Tri-County Airport

Owner Tri-County Airport Authority
Manager Mark Wilson
Address 1983 Airport Rd
 Bonifay, FL 32425
Phone 850-547-6519 **Fax**
E-Mail tricountyairport@outlook.com
Website https://www.tricountyairportfl.com/

Identifier 1J0
Latitude 30-50.633 N
Longitude 85-36.105 W
Elevation 86 ft
From City 6 Miles NE
Sectional New Orleans
Hi Chart
Lo Chart L-21C, 22I



Runway	Surface	Length	Width	Lighting		VGSI
				Runway	Approach	
01/19	Asph	5,398ft	75ft	MIRL		P2L/P2L

Airport Remarks	See Airport Facility Directory remarks and current NOTAMS. Extensive military helicopter operations daylight hours. Alligators & deer occasionally on runway. RWY 01 has beaver pond first 500 ft W side. Clearance delivery available with Cairns at (334) 255-8402 or Jacksonville at (904) 845-1592 when Cairns closed.
------------------------	--

ATIS	CTAF	UNICOM	GND CON	TOWER	APP CON	CLNC DEL	DEP CON
	122.725	122.725			133.750 134.300		133.750 134.300

WEATHER	ASOS / AWOS		Services			
1-800-WX-BRIEF	119.825	850-547-1431	Airframe	YES	Telephone	YES
Fixed Base Operator			Electronics	NO	Lodging	YES
Tri County Airport Authority			Powerplant	NO	Dining	YES
			Rental Car	YES	Taxi	YES
			FUEL	100LL, Jet A		
			ATTENDED (Month/Day/Hr)	ALL/ALL/0900-1800		

Brooksville / Hernando Brooksville - Tampa Bay Regional Airport

Owner Hernando County BOCC
Manager Kevin Daugherty AAE
Address 15800 Flight Path Dr
 Brooksville, FL 34604
Phone 352-754-4061
E-Mail kdaugherty@flybkv.com
Website http://www.flybkv.com/

Fax 352-799-1711

Identifier **BKV**
Latitude 28-28.416 N
Longitude 82-27.325 W
Elevation 76 ft
From City 6 Miles SW
Sectional Jacksonville
Hi Chart H-8H
Lo Chart L-21D, 24F



Runway	Surface	Length	Width	Lighting		VGSI		
				Runway	Approach			
03/21	Conc	5,014ft	150ft	MIRL		P4L/P4L		
09/27	Conc	7,001ft	150ft	MIRL	MALSR /	P4L/P4L		
Airport Remarks	See Airport Facility Directory remarks and current NOTAMS. Use Caution: Wildlife on and in vicinity of airport. If unable to contact FSS for clearance delivery, contact Tampa approach (813) 878-2528.							
ATIS	CTAF	UNICOM	GND CON	TOWER	APP CON	CLNC DEL	DEP CON	
	118.550	123.000	121.400	118.550	125.300 119.900	119.125	125.300 119.900	
WEATHER	ASOS / AWOS			Services				
1-800-WX-BRIEF	134.725	352-799-5881		Airframe	YES	Telephone	YES	
Fixed Base Operator				Telephone	Electronics	YES	Lodging	YES
American Aviation				352-796-5173	Powerplant	YES	Dining	YES
					Rental Car	YES	Taxi	YES
					FUEL	100LL, Jet A		
					ATTENDED (Month/Day/Hr)	ALL/ALL/0700-1800		

Brooksville / Pasco Pilot Country Airport

Owner	Pilot Country Airport X05, LLC	Identifier	X05
Manager	Aleda Budd	Latitude	28-19.817 N
Address	11500 Pilot Country Dr Spring Hill, FL 34610	Longitude	82-29.789 W
Phone	813-235-9000	Elevation	80 ft
E-Mail	pcax05@gmail.com	From City	13 Miles S
Website	https://www.facebook.com/pages/Pilot-Country-Airport/150703474941416	Sectional	Jacksonville
		Hi Chart	
		Lo Chart	L-21D, 24F



Runway	Surface	Length	Width	Lighting		VGSI		
				Runway	Approach			
18/36	Asph	3,240ft	75ft	LIRL		N/N		
Airport Remarks	See Airport Facility Directory remarks and current NOTAMS. Birds in vicinity of RWY. Fuel available 24hrs with credit card. Clearance delivery available with Tampa approach at (813) 878-2528.							
ATIS	CTAF	UNICOM	GND CON	TOWER	APP CON	CLNC DEL	DEP CON	
	122.800	122.800						
WEATHER		ASOS / AWOS			Services			
1-800-WX-BRIEF					Airframe	YES	Telephone	YES
Fixed Base Operator				Telephone	Electronics	NO	Lodging	NO
Pilot Country Airport LLC				813-235-9000	Powerplant	YES	Dining	NO
					Rental Car	NO	Taxi	YES
					FUEL	100LL		
					ATTENDED (Month/Day/Hr)	ALL/ALL/0800-1730		

Carrabelle / Franklin Carrabelle - Thompson Airport

Owner	City of Carrabelle	Identifier	X13
Manager	Courtney Millender Dempsey	Latitude	29-50.519 N
Address	317 Airport Rd Carrabelle, FL 32322	Longitude	84-42.068 W
Phone	850-697-2339	Elevation	20.91 ft
E-Mail	citycbel@gtcom.net	From City	3 Miles W
Website	http://www.mycarrabelle.com/departments/carrabelle-airport/	Sectional	Jacksonville
		Hi Chart	
		Lo Chart	L-21D, 22I



Runway	Surface	Length	Width	Lighting		VGSI		
				Runway	Approach			
05/23	Asph	4,000ft	75ft	MIRL		P2L/P2L		
Airport Remarks								
See Airport Facility Directory remarks and current NOTAMS. Activate runway lights using CTAF. Clearance delivery available w/ Tyndall at (850) 283-2900 or (850) 283-3353, when Tyndall closed w/ JAX center (904) 845-1592.								
ATIS	CTAF	UNICOM	GND CON	TOWER	APP CON	CLNC DEL	DEP CON	
	122.900							
WEATHER		ASOS / AWOS			Services			
1-800-WX-BRIEF					Airframe	YES	Telephone	YES
Fixed Base Operator				Telephone	Electronics	NO	Lodging	YES
City of Carrabelle				850-697-2339	Powerplant	YES	Dining	YES
					Rental Car	NO	Taxi	NO
					FUEL	100LL		
					ATTENDED (Month/Day/Hr)	UNATNDD		

Cedar Key / Levy George T Lewis Airport

Owner Levy County
Manager Wilbur Dean
Address 14703 SW Airport Rd
 Cedar Key, FL 32625
Phone
E-Mail dean-wilbur@levycounty.org
Website

Fax

Identifier CDK
Latitude 29-08.055 N
Longitude 83-03.028 W
Elevation 11 ft
From City 1 Miles W
Sectional Jacksonville
Hi Chart
Lo Chart



Runway	Surface	Length	Width	Lighting		VGSI
				Runway	Approach	
05/23	Asph	2,305ft	75ft	MIRL	REIL / REIL	N/N

Airport Remarks	See Airport Facility Directory remarks and current NOTAMS. Seagulls on runway. Airport lights unreliable. Clearance delivery available with Jacksonville center at (904) 845-1592.
------------------------	--

ATIS	CTAF	UNICOM	GND CON	TOWER	APP CON	CLNC DEL	DEP CON
	122.900						

WEATHER	ASOS / AWOS		Services			
1-800-WX-BRIEF			Airframe	NO	Telephone	NO
Fixed Base Operator			Electronics	NO	Lodging	YES
			Powerplant	NO	Dining	YES
			Rental Car	NO	Taxi	YES
			FUEL			
			ATTENDED (Month/Day/Hr)	UNATNDD		

Clearwater / Pinellas Clearwater Air Park

Owner City of Clearwater
Manager Michael MacDonald
Address 1000 N Hercules Av
 Clearwater, FL 33765
Phone 727-562-4955 **Fax** 727-462-6957
E-Mail michael.macdonald@myclearwater.com
Website <https://www.myclearwater.com/government/city-departments/marine-aviation/clearwater-airpark>

Identifier CLW
Latitude 27-58.633 N
Longitude 82-45.543 W
Elevation 71 ft
From City 3 Miles NE
Sectional Miami
Hi Chart
Lo Chart L-21D, 24F



Runway	Surface	Length	Width	Lighting		VGSI		
				Runway	Approach			
16/34	Asph	4,108ft	75ft	MIRL		V4L/V4R		
Airport Remarks	See Airport Facility Directory remarks and current NOTAMS. Right traffic Rwy 34. Full stop landings only. Landings & take-off's permitted 0700-2300L. Noise abatement procedures. Clearance delivery available with Tampa approach (813) 878-2528.							
ATIS	CTAF	UNICOM	GND CON	TOWER	APP CON	CLNC DEL	DEP CON	
	123.000	123.000			125.300		125.300	
WEATHER	ASOS / AWOS				Services			
1-800-WX-BRIEF	119.225	727-449-2184			Airframe	YES	Telephone	YES
Fixed Base Operator		Telephone		Electronics	NO	Lodging		YES
Clearwater Air Park, Inc		727-443-3433		Powerplant	YES	Dining		YES
				Rental Car	YES	Taxi		YES
				FUEL	100LL, Jet A			
				ATTENDED (Month/Day/Hr)	ALL/ALL/0700-1900			

Clewiston / Hendry Airglades Airport

Owner Hendry County
Manager Lillie Rodriguez
Address 1090 Airglades Blvd
 Clewiston, FL 33440
Phone 863-656-4066 **Fax**
E-Mail lrodriguez@airgladesairport.com
Website https://www.hendryfla.net/county_engineer/clewiston.php

Identifier 2IS
Latitude 26-44.110 N
Longitude 81-03.064 W
Elevation 20.2 ft
From City 5 Miles W
Sectional Miami
Hi Chart H-8H
Lo Chart L-23C



Runway	Surface	Length	Width	Lighting		VGSI	
				Runway	Approach		
13/31	Asph	5,902ft	75ft	MIRL		P2L/P2L	
Airport Remarks	See Airport Facility Directory remarks and current NOTAMS. Right traffic Rwy 13. Parachute jumping. Clearance delivery available with Miami Center at (305) 716-1731.						
ATIS	CTAF	UNICOM	GND CON	TOWER	APP CON	CLNC DEL	DEP CON
	123.050	123.050			132.450		132.450
WEATHER		ASOS / AWOS		Services			
1-800-WX-BRIEF		124.175	863-983-7020	Airframe	YES	Telephone	YES
Fixed Base Operator			Telephone	Electronics	NO	Lodging	YES
Hendry County			239-220-6405	Powerplant	YES	Dining	YES
				Rental Car	NO	Taxi	NO
				FUEL	100LL, Jet A		
				ATTENDED (Month/Day/Hr)	ALL/ALL/ALL		

Crestview / Okaloosa Bob Sikes Airport

Owner Okaloosa County
Manager Tracy Stage
Address 5545 John Givens Rd
 Crestview, FL 32536
Phone 850-651-7160
E-Mail tstage@myokaloosa.com
Website <https://www.flycew.com/>

Fax 850-651-7164

Identifier CEW
Latitude 30-46.730 N
Longitude 86-31.327 W
Elevation 213 ft
From City 3 Miles NE
Sectional New Orleans
Hi Chart H-6K , 8G
Lo Chart L-21C, 22H



Runway	Surface	Length	Width	Lighting		VGSI			
				Runway	Approach				
17/35	Asph	8,004ft	150ft	MIRL		V4R/V4R			
Airport Remarks	See Airport Facility Directory remarks and current NOTAMS. Airport used by military for flight test & training. Extensive VFR military student instrument training in all quadrants of CEW nav aids, monitor 122.95. Noise abatement procedures. Wildlife in and around the vicinity of airport from dusk till dawn.								
ATIS	CTAF	UNICOM	GND CON	TOWER	APP CON	CLNC DEL	DEP CON		
	122.950	122.950			124.050		124.050		
WEATHER	ASOS / AWOS				Services				
1-800-WX-BRIEF	119.275	850-682-1237			Airframe	YES	Telephone	YES	
Fixed Base Operator		Telephone		Electronics		NO	Lodging		YES
Emerald Coast Aviation		850-398-6749		Powerplant		YES	Dining		YES
				Rental Car		YES	Taxi		YES
				FUEL		100LL, Jet A, Jet A1+			
				ATTENDED (Month/Day/Hr)		ALL/ALL/ALL			

Cross City / Dixie Cross City Airport

Owner Dixie County
Manager Clint Beauchamp
Address 508 NE 241 St
 Cross City, FL 32628
Phone 352-498-6656 **Fax** 352-498-1207
E-Mail clint.beauchamp@andersoncolumbia.com
Website

Identifier CTY
Latitude 29-38.132 N
Longitude 83-06.285 W
Elevation 42 ft
From City 1 Miles E
Sectional Jacksonville
Hi Chart H-8G
Lo Chart L-21D, 24G



Runway	Surface	Length	Width	Lighting		VGSI
				Runway	Approach	
04/22	Asph	5,005ft	75ft	MIRL		P2L/P2L
13/31	Asph/Conc	5,001ft	100ft	MIRL	REIL / REIL	P2L/P2L

Airport Remarks	See Airport Facility Directory remarks and current NOTAMS. Activate runway lights using CTAF. Clearance delivery available with JAX center at (904) 845-1592.
------------------------	---

ATIS	CTAF	UNICOM	GND CON	TOWER	APP CON	CLNC DEL	DEP CON
	122.800	122.800			127.800		127.800

WEATHER	ASOS / AWOS		Services			
1-800-WX-BRIEF	120.775	352-498-0221	Airframe	YES	Telephone	YES

Fixed Base Operator		Telephone	Electronics	NO	Lodging	YES
Dixie Aviation Services		352-498-6656	Powerplant	YES	Dining	YES
			Rental Car	YES	Taxi	NO
			FUEL	100LL, Jet A		
			ATTENDED (Month/Day/Hr)	ALL/ALL/0800-1800		

Crystal River / Citrus Crystal River - Captain Tom Davis Field

Owner Citrus County
Manager Quincy Wylupek
Address 718 N Lindbergh Dr
 Crystal River, FL 34429
Phone 352-795-6868 **Fax** 352-795-1730
E-Mail quincy.wylupek@citrusbocc.com
Website https://citrusbocc.com/departments/public_works/engineering/aviation_section/index.php

Identifier CGC
Latitude 28-52.057 N
Longitude 82-34.447 W
Elevation 9 ft
From City 3 Miles S
Sectional Jacksonville
Hi Chart
Lo Chart L-21D, 24F



Runway	Surface	Length	Width	Lighting		VGSI		
				Runway	Approach			
09/27	Asph	4,557ft	75ft	MIRL	REIL / REIL	P4L/P2R		
18/36	Turf	2,666ft	100ft			N/N		
Airport Remarks	See Airport Facility Directory remarks and current NOTAMS. Aerobatic activity along N side of Rwy 09/27 and 4 nm SW of airport. Glider operations within 25 nm. Clearance delivery available w/ JAX approach at (904) 741-0284.							
ATIS	CTAF	UNICOM	GND CON	TOWER	APP CON	CLNC DEL		
	122.725	122.725			118.600	118.600		
WEATHER	ASOS / AWOS				Services			
1-800-WX-BRIEF	118.325	352-563-6600			Airframe	YES	Telephone	YES
Fixed Base Operator			Telephone		Electronics	NO	Lodging	YES
Crystal Aero Group			352-795-6868		Powerplant	YES	Dining	YES
					Rental Car	YES	Taxi	YES
					FUEL	100LL, Jet A		
					ATTENDED (Month/Day/Hr)	ALL/ALL/0700-1900		

Daytona Beach / Volusia Daytona Beach International Airport

Owner Volusia County
Manager Karen Feaster C.M.
Address 700 Catalina Dr, Ste 300
 Daytona Beach, FL 32114
Phone 386-248-8069
E-Mail kfeaster@volusia.org
Website <http://www.flydaytonafirst.com/>

Fax 386-248-8068

Identifier DAB
Latitude 29-10.795 N
Longitude 81-03.483 W
Elevation 34.2 ft
From City 3 Miles SW
Sectional Jacksonville
Hi Chart H-8H
Lo Chart L-21D, 24G



Runway	Surface	Length	Width	Lighting		VGSI
				Runway	Approach	
07L/25R	Asph/Conc	10,500ft	150ft	HIRL	MALSR / MALSR	N/P4L
07R/25L	Asph	3,195ft	100ft	MIRL	REIL / REIL	
16/34	Asph	6,001ft	150ft	MIRL	REIL / REIL	P4L/P4L

Airport Remarks See Airport Facility Directory remarks and current NOTAMS. Right traffic Rwy 7R & 25R. Extensive flight training on & in vicinity of airport. Heavy migratory bird activity on & in vicinity of airport. Noise abatement procedures. Weight restrictions for TWY E & P.

ATIS	CTAF	UNICOM	GND CON	TOWER	APP CON	CLNC DEL	DEP CON
132.875		122.950	121.900	120.700 118.100	125.800 118.850	119.300	123.900 127.075

WEATHER 1-800-WX-BRIEF	ASOS / AWOS		Services				
	132.875	386-253-7469	Airframe	YES	Telephone	YES	
Fixed Base Operator	Telephone		Electronics	YES	Lodging	YES	
			Powerplant	YES	Dining	YES	
Sheltair Aviation Services ATP Jet Center Yelvington Jet Aviation Inc.			Rental Car	YES	Taxi	YES	
			FUEL	100LL, Jet A			
			ATTENDED (Month/Day/Hr)	ALL/ALL/ALL			

Defuniak Springs / Walton Defuniak Springs Airport

Owner City of Defuniak Springs
Manager Matthew Overton ME
Address 1931 US Hwy 90 W
 Defuniak Springs, FL 32433
Phone 850-892-2000 **Fax**
E-Mail airportdirector@defuniaksprings.net
Website https://www.defuniaksprings.net/936/Airport

Identifier 54J
Latitude 30-43.878 N
Longitude 86-09.227 W
Elevation 289 ft
From City 2 Miles W
Sectional New Orleans
Hi Chart
Lo Chart L-21C, 22H



Runway	Surface	Length	Width	Lighting		VGSI		
				Runway	Approach			
09/27	Asph	4,146ft	60ft	MIRL		P2L/P2L		
18/36	Dirt	2,700ft	60ft			N/N		
Airport Remarks	See Airport Facility Directory remarks and current NOTAMS. Trees obstructing line of sight between thresholds. Fuel available 24 hours with credit card.							
ATIS	CTAF	UNICOM	GND CON	TOWER	APP CON	CLNC DEL		
	123.050	123.050			124.050	124.050		
WEATHER	ASOS / AWOS				Services			
1-800-WX-BRIEF	118.725	850-892-0147			Airframe	YES	Telephone	YES
Fixed Base Operator		Telephone		Electronics	YES	Lodging	YES	
City of Defuniak Springs		850-892-2000		Powerplant	YES	Dining	YES	
				Rental Car	YES	Taxi	YES	
				FUEL	100LL, Jet A1+			
				ATTENDED (Month/Day/Hr)	ALL/ALL/0800-1800			

DeLand / Volusia Bob Lee Flight Strip

Owner Walker Landing, LLC
Manager Steven Saunders
Address 4111 Bob Lee Airport Rd
 DeLand, FL 32724
Phone 541-999-9877 **Fax**
E-Mail walkerlandingdeland@gmail.com
Website

Identifier 1J6
Latitude 29-06.247 N
Longitude 81-18.852 W
Elevation 94 ft
From City 4 Miles N
Sectional Jacksonville
Hi Chart
Lo Chart



Runway	Surface	Length	Width	Lighting		VGSI		
				Runway	Approach			
09/27	Turf	3,300ft	125ft			N/N		
Airport Remarks	See Airport Facility Directory remarks and current NOTAMS. Right traffic Rwy 27. Ultralight activity on & in vicinity of airport. Clearance delivery available w/ Daytona Beach approach at (386) 226-3939.							
ATIS	CTAF	UNICOM	GND CON	TOWER	APP CON	CLNC DEL	DEP CON	
	122.800	122.800						
WEATHER 1-800-WX-BRIEF	ASOS / AWOS				Services			
					Airframe	YES	Telephone	NO
Fixed Base Operator				Telephone	Electronics	NO	Lodging	NO
					Powerplant	YES	Dining	NO
					Rental Car	NO	Taxi	YES
					FUEL			
					ATTENDED (Month/Day/Hr)	UNATNDD		

**DeLand / Volusia
DeLand Municipal - Sidney H Taylor Field**

Owner City of DeLand
Manager John Eiff
Address 1000 Flightline Blvd
 DeLand, FL 32724
Phone 386-626-7240
E-Mail Eiffj@deland.org
Website http://www.delandairport.com/

Fax

Identifier DED
Latitude 29-04.019 N
Longitude 81-17.037 W
Elevation 79 ft
From City 3 Miles NE
Sectional Jacksonville
Hi Chart H-8H
Lo Chart L-21D, 24F



Runway	Surface	Length	Width	Lighting		VGSI
				Runway	Approach	
05/23	Asph	4,301ft	75ft	MIRL		P2L/P2L
12/30	Asph	6,001ft	100ft	HIRL	REIL / REIL	P2L/P4L

Airport Remarks See Airport Facility Directory remarks and current NOTAMS. Extensive parachute & flight training ops. Avoid overflying during jump ops. Noise abatement procedures. Calm wind Runway 05. Restaurant on airport. Clearance delivery w/ Daytona Beach (386) 226-3939.

ATIS	CTAF	UNICOM	GND CON	TOWER	APP CON	CLNC DEL	DEP CON
	123.075	123.075			125.350		125.350

WEATHER 1-800-WX-BRIEF	ASOS / AWOS		Services				
		119.575	386-740-5811	Airframe	YES	Telephone	YES
Fixed Base Operator			Telephone	Electronics	NO	Lodging	YES
DeLand Aviation, LLC			386-740-1955	Powerplant	YES	Dining	YES
				Rental Car	YES	Taxi	YES
				FUEL	100LL, Jet A, Mogas		
				ATTENDED (Month/Day/Hr)			

Destin / Okaloosa Destin Executive Airport

Owner Okaloosa County
Manager Tracy Stage
Address 1191 Airport Rd
 Destin, FL 32541
Phone 850-651-7160
E-Mail tstage@myokaloosa.com
Website https://www.flydts.com/

Fax 850-651-7164

Identifier DTS
Latitude 30-24.003 N
Longitude 86-28.288 W
Elevation 23 ft
From City 1 Miles E
Sectional New Orleans
Hi Chart H-8G
Lo Chart L-21C, 22H




Runway	Surface	Length	Width	Lighting		VGSI		
				Runway	Approach			
14/32	Asph	5,001ft	100ft	MIRL		P4L/P4L		
Airport Remarks	See Airport Facility Directory remarks and current NOTAMS. Exercise extreme vigilance due to close proximity to Eglin AFB located 6 nm NW of airport. ATC Tower now in operation 0600 to 2000L. Parasailing and Banner towing within 5NM of airport.							
ATIS	CTAF	UNICOM	GND CON	TOWER	APP CON	CLNC DEL	DEP CON	
133.925	118.450	123.075	121.600	118.450	132.100	127.700	132.100	
WEATHER	ASOS / AWOS				Services			
1-800-WX-BRIEF	133.925	850-654-7128			Airframe	YES	Telephone	YES
Fixed Base Operator		Telephone		Electronics	YES	Lodging	YES	
Lynx South FBO Network - Destin Lynx North FBO-Destin		850-837-6135 850-424-6890		Powerplant	YES	Dining	YES	
				Rental Car	YES	Taxi	YES	
				FUEL	100LL, Jet A			
				ATTENDED (Month/Day/Hr)	ALL/ALL/0700-2000			

Dunnellon / Marion Marion County Airport

Owner Marion County Board of County Commissioners
Manager Mike Grawe
Address 14968 SW 110th St
 Dunnellon, FL 34432
Phone 352-465-8545 **Fax**
E-Mail mike.grawe@marioncountyfl.org
Website <https://www.marioncountyfl.org/departments-agencies/departments-a-n/airport>

Identifier X35
Latitude 29-03.707 N
Longitude 82-22.595 W
Elevation 65 ft
From City 4 Miles E
Sectional Jacksonville
Hi Chart H-8H
Lo Chart L-21D, 24F



Runway	Surface	Length	Width	Lighting		VGSI
				Runway	Approach	
05/23	Asph/Conc	5,000ft	100ft	MIRL		P4L/P4L
10/28	Asph	4,702ft	60ft	MIRL		N/N

Airport Remarks See Airport Facility Directory remarks and current NOTAMS. Fuel available 24hrs w/ credit card. Airport administration staff on call: (352) 465-8545. Clearance delivery available w/ Jacksonville approach at (904) 741-0284. Automated Unicom.

ATIS	CTAF	UNICOM	GND CON	TOWER	APP CON	CLNC DEL	DEP CON
	122.800	122.800			118.600		118.600

WEATHER	ASOS / AWOS		Services			
1-800-WX-BRIEF			Airframe	YES	Telephone	YES
Fixed Base Operator			Electronics	YES	Lodging	YES
Marion County Airport			Powerplant	YES	Dining	YES
			Rental Car	YES	Taxi	YES
			FUEL	100LL, Jet A1+		
			ATTENDED (Month/Day/Hr)	ALL/MON-FRI/0800-1700		

Englewood / Sarasota Buchan Airport

Owner Sarasota County
Manager Gary Spraggins FPEM
Address 1390 Old Englewood Rd
 Englewood, FL 34223
Phone 941-650-3306 **Fax** 941-861-0762
E-Mail gspraggi@scgov.net
Website <https://www.scgov.net/Home/ShowDocument?id=1366>

Identifier X36
Latitude 26-59.387 N
Longitude 82-22.389 W
Elevation 15 ft
From City 2 Miles NW
Sectional Miami
Hi Chart
Lo Chart



Runway	Surface	Length	Width	Lighting		VGSI		
				Runway	Approach			
12/30	Turf	2,480ft	140ft			N/N		
Airport Remarks	See Airport Facility Directory remarks and current NOTAMS. Ultralight activity on & in vicinity of airport. Runway 12/30 Rough & bare in spots. Clearance delivery available w/ Ft. Myers (239) 768-1377 or Miami (305) 716-1731.							
ATIS	CTAF	UNICOM	GND CON	TOWER	APP CON	CLNC DEL	DEP CON	
	122.900							
WEATHER 1-800-WX-BRIEF	ASOS / AWOS				Services			
				Airframe	NO	Telephone	NO	
Fixed Base Operator				Telephone	Electronics	NO	Lodging	NO
					Powerplant	NO	Dining	NO
					Rental Car	NO	Taxi	NO
					FUEL			
					ATTENDED (Month/Day/Hr)	UNATNDD		

Eustis / Lake Mid-Florida Airport

Owner Mid-Florida At Eustis, Inc
Manager Yas Rahmanparast
Address 19708 Eustis Airport Rd, Ste 100
 Eustis, FL 32736
Phone 786-395-5632 **Fax**
E-Mail yrahmanparast@gmail.com
Website <https://www.apollo.io/companies/Mid-Florida-at-Eustis-Airport/5b12d9cca6da98dcae596e52>

Identifier X55
Latitude 28-50.601 N
Longitude 81-37.805 W
Elevation 167 ft
From City 3 Miles E
Sectional Jacksonville
Hi Chart
Lo Chart



Runway	Surface	Length	Width	Lighting		VGSI		
				Runway	Approach			
18/36	Turf	3,200ft	100ft	LIRL		N/N		
Airport Remarks	See Airport Facility Directory remarks and current NOTAMS. Closed to touch & go landings. No flight training. Activate beacon on CTAF after 2300L. PPR for gliders, ultralights, skydiving. Landing Fee for non-tenants. Clearance delivery available w/ Orlando approach at (407) 825-3398.							
ATIS	CTAF	UNICOM	GND CON	TOWER	APP CON	CLNC DEL	DEP CON	
	122.800	122.800			135.300		135.300	
WEATHER	ASOS / AWOS			Services				
1-800-WX-BRIEF					Airframe	NO	Telephone	NO
Fixed Base Operator				Telephone	Electronics	NO	Lodging	YES
					Powerplant	NO	Dining	YES
					Rental Car	NO	Taxi	YES
					FUEL			
					ATTENDED (Month/Day/Hr)	ALL/ALL/0900-SS		

Everglades City / Collier Everglades Airpark

Owner Collier County Airport Authority Manager Justin Lobb Address 650 EC Airpark Rd Everglades City, FL 34139 Phone 239-695-2778 Fax 239-695-3558 E-Mail justin.lobb@colliercountyfl.gov Website https://www.colliercountyfl.gov/your-government/divisions-a-e/airport-authority/everglades-airpark	Identifier X01 Latitude 25-50.932 N Longitude 81-23.417 W Elevation 5 ft From City 1 Miles SW Sectional Miami Hi Chart Lo Chart
--	--



Runway	Surface	Length	Width	Lighting		VGSI	
				Runway	Approach		
15/33	Asph/Turf	2,400ft	50ft	MIRL		N/N	
Airport Remarks	See Airport Facility Directory remarks and current NOTAMS. Right traffic Rwy 15. High density bird population on & around airport. Personnel & equipment working in vicinity of RWY. Insufficient safety areas beyond the end of each runway. Clearance delivery w/ Miami (305)716-1731.						
ATIS	CTAF	UNICOM	GND CON	TOWER	APP CON	CLNC DEL	DEP CON
	123.075	123.075					
WEATHER	ASOS / AWOS			Services			
1-800-WX-BRIEF				Airframe	NO	Telephone	YES
Fixed Base Operator				Telephone	Electronics	Lodging	NO
Everglades Airpark				239-695-2778	Powerplant	Dining	YES
				Rental Car	NO	Taxi	NO
				FUEL	100LL		
				ATTENDED (Month/Day/Hr)	ALL/ALL/0800-1700		

Fernandina Beach / Nassau Fernandina Beach Municipal Airport

Owner City of Fernandina Beach
Manager Nathan Coyle ACE
Address 700 Airport Rd
 Fernandina Beach, FL 32034
Phone 904-310-3435
E-Mail ncoyle@fbfl.org
Website <http://www.fbfl.us/66/Airport>

Fax

Identifier FHB
Latitude 30-36.710 N
Longitude 81-27.672 W
Elevation 16 ft
From City 3 Miles S
Sectional Jacksonville
Hi Chart H-9B, 12F
Lo Chart L-21D, 24G, A



Runway	Surface	Length	Width	Lighting		VGSI
				Runway	Approach	
04/22	Asph	5,301ft	100ft	MIRL	REIL /	P4L/P4L
09/27	Conc	5,000ft	100ft	MIRL		P4L/P4L
13/31	Asph	5,152ft	100ft	MIRL	REIL /	P2L/N

Airport Remarks See Airport Facility Directory remarks and current NOTAMS. RWY 27 is calm wind runway. Use caution: RWY 31 arrivals/departures may not be visible from RWY 22 & 27.

ATIS	CTAF	UNICOM	GND CON	TOWER	APP CON	CLNC DEL	DEP CON
	122.700	122.700			127.000		127.000

WEATHER 1-800-WX-BRIEF	ASOS / AWOS		Services			
	118.075	904-277-7323	Airframe	YES	Telephone	YES
Fixed Base Operator Bent Wing Flight Services	Telephone 904-849-4321		Electronics	YES	Lodging	YES
			Powerplant	YES	Dining	YES
			Rental Car	YES	Taxi	YES
			FUEL	100LL, Jet A		
			ATTENDED (Month/Day/Hr)	ALL/ALL/0800-2000		

Fort Lauderdale / Broward Downtown Fort Lauderdale Heliport

Owner City of Fort Lauderdale
Manager Rufus James
Address 201 SE 2nd Av
 Fort Lauderdale, FL 33301
Phone 954-828-4955
E-Mail rjames@fortlauderdale.gov
Website https://www.flydt1.com

Fax

Identifier DT1
Latitude 26-07.228 N
Longitude 80-08.523 W
Elevation 114 ft
From City 0 Miles N
Sectional Miami
Hi Chart
Lo Chart



Runway	Surface	Length	Width	Lighting		VGSI	
				Runway	Approach		
		ft	ft				
Airport Remarks	See Airport Facility Directory remarks and current NOTAMS. VFR only. Rooftop landing facility measures 84ft x 84ft, concrete. PPR to use parking position. Repetitive flight training and student solos discouraged. Noise sensitive areas all quadrants. Clearance delivery w/ Miami (305) 869-5432.						
ATIS	CTAF	UNICOM	GND CON	TOWER	APP CON	CLNC DEL	DEP CON
	123.050	123.050					
WEATHER 1-800-WX-BRIEF	ASOS / AWOS				Services		
				Airframe	NO	Telephone	YES
Fixed Base Operator	Telephone			Electronics	NO	Lodging	YES
				Powerplant	NO	Dining	YES
				Rental Car	NO	Taxi	NO
				FUEL			
				ATTENDED (Month/Day/Hr)	IREG		

Fort Lauderdale / Broward Fort Lauderdale Executive Airport

Owner City of Fort Lauderdale	Identifier FXE
Manager Rufus James	Latitude 26-11.837 N
Address 6000 NW 21st Av Fort Lauderdale, FL 33309	Longitude 80-10.242 W
Phone 954-828-4955	Elevation 13 ft
E-Mail rjames@fortlauderdale.gov	From City 5 Miles N
Website https://www.flyfxe.com	Sectional Miami
	Hi Chart H-8I
	Lo Chart L-23C, A
Fax 954-938-4974	



Runway	Surface	Length	Width	Lighting		VGSI
				Runway	Approach	
09/27	Asph	6,002ft	100ft	HIRL	MALS / REIL	P4L/P4L
13/31	Asph	4,000ft	100ft	MIRL	REIL / REIL	P2L/P2L

Airport Remarks	See Airport Facility Directory remarks and current NOTAMS. Birds on & in vicinity of airport. All aircraft avoid overflights of residential area 1/2 mile SW of control tower. Noise abatement procedures. Customs ramp CLSD 0000-0800.
------------------------	---

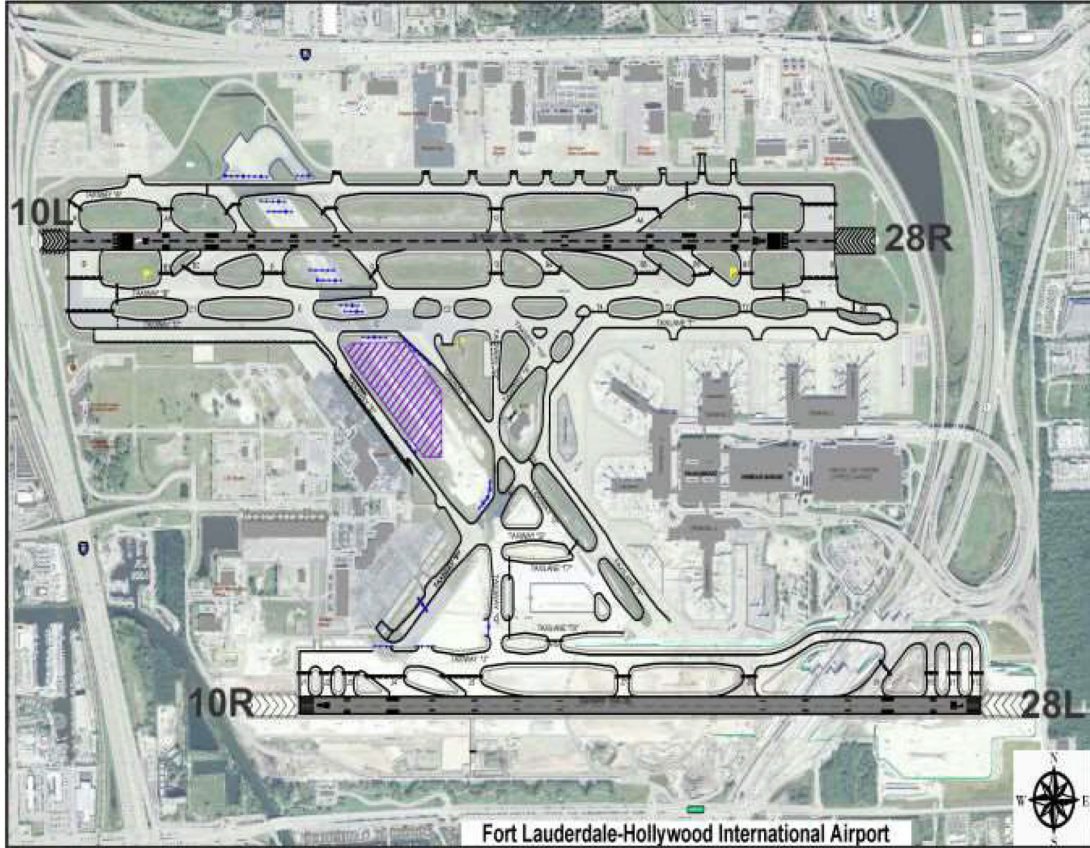
ATIS	CTAF	UNICOM	GND CON	TOWER	APP CON	CLNC DEL	DEP CON
119.850		122.950	121.750	120.900	119.700	127.950	119.700

WEATHER	ASOS / AWOS		Services			
1-800-WX-BRIEF	119.850	954-772-2537	Airframe	YES	Telephone	YES
Fixed Base Operator	Telephone		Electronics	YES	Lodging	YES
Banyan Air Service	954-491-3170		Powerplant	YES	Dining	YES
Fort Lauderdale Executive Jet Center	954-351-2003		Rental Car	YES	Taxi	YES
W Aviation	954-938-1962		FUEL	100LL, Jet A, Jet B		
Lynx FBO	954-772-7444		ATTENDED (Month/Day/Hr)	ALL/ALL/ALL		

Fort Lauderdale / Broward Fort Lauderdale/Hollywood International Airport

Owner Broward County
Manager Mark Gale
Address 2200 SW 45th St, Ste 101
 Dania Beach, FL 33312
Phone 954-359-2450 **Fax** 954-359-6183
E-Mail mgale@broward.org
Website <https://www.broward.org/airport/Pages/default.aspx>

Identifier FLL
Latitude 26-04.300 N
Longitude 80-08.982 W
Elevation 9 ft
From City 3 Miles SW
Sectional Miami
Hi Chart H-81
Lo Chart L-23C, A



Runway	Surface	Length	Width	Lighting		VGSI		
				Runway	Approach			
10L/28R	Asph/Conc	9,000ft	150ft	HIRL	MALSRL / MALSRL	P4L/P4L		
10R/28L	Conc	8,000ft	150ft		MALSFL / MALSFL	P4R/P4L		
Airport Remarks	See Airport Facility Directory remarks and current NOTAMS. Right traffic Rwy 28R. Airport clsd to air carrier jet training & large aircraft training over 58,000 lb MTOW. Flocks of birds on and in vicinity. Noise abatement procedures. Numerous cranes SE quadrant of airport. ASDE-X in use.							
ATIS	CTAF	UNICOM	GND CON	TOWER	APP CON	CLNC DEL	DEP CON	
135.000		122.950	121.400 121.700	119.300 120.200	126.050 119.450	128.400	128.600 119.700	
WEATHER 1-800-WX-BRIEF	ASOS / AWOS				Services			
	135.000	954-359-7857			Airframe	YES	Telephone	YES
Fixed Base Operator			Telephone		Electronics	YES	Lodging	YES
National Jets Air Center			954-359-0066		Powerplant	YES	Dining	YES
Sheltair Aviation			954-359-3200		Rental Car	YES	Taxi	YES
Signature Flight Support			954-359-0000		FUEL	100LL, Jet A		
Jetscape Services			954-448-9451		ATTENDED (Month/Day/Hr)	ALL/ALL/ALL		

Fort Myers / Lee Page Field

Owner Lee County Port Authority
Manager Scott Sheets
Address 5200 Captain Channing Page Dr
 Fort Myers, FL 33907-1526
Phone 239-590-6601 **Fax** 239-590-6615
E-Mail scsheets@flylcpa.com
Website <https://www.flylcpa.com/fmy/>

Identifier **FMY**
Latitude 26-35.197 N
Longitude 81-51.795 W
Elevation 17 ft
From City 3 Miles S
Sectional Miami
Hi Chart H-8H
Lo Chart L-21D, 23B



Runway	Surface	Length	Width	Lighting		VGSI		
				Runway	Approach			
05/23	Asph	6,406ft	150ft	MIRL	REIL / REIL	P4L/P4L		
13/31	Asph	4,912ft	150ft	MIRL	REIL / REIL	P4L/P4R		
Airport Remarks	See Airport Facility Directory remarks and current NOTAMS. High density bird population w/in airport boundaries. Brightly lighted ball field 1,500 ft SE of approach end Rwy 05. Noise sensitive airport. Fees for all charter & revenue producing aircraft. PPR for customs clearance. Air to FBO freq 130.55							
ATIS	CTAF	UNICOM	GND CON	TOWER	APP CON	CLNC DEL	DEP CON	
123.725	119.000		121.700	119.000	126.800 134.750	121.700	126.800 134.750	
WEATHER 1-800-WX-BRIEF	ASOS / AWOS				Services			
	123.725	239-936-2318			Airframe	YES	Telephone	YES
Fixed Base Operator			Telephone		Electronics	YES	Lodging	YES
Base Operations at Page Field			239-590-6600		Powerplant	YES	Dining	YES
					Rental Car	YES	Taxi	YES
					FUEL	100LL, Jet A		
					ATTENDED (Month/Day/Hr)	ALL/ALL/0700-2300		

Fort Myers / Lee Southwest Florida International Airport

Owner Lee County Port Authority
Manager Gary Duncan
Address 11000 Terminal Access Rd
 Fort Myers, FL 33913
Phone 239-590-4800
E-Mail geduncan@flylcpa.com
Website https://www.flylcpa.com/

Fax 239-590-4533

Identifier RSW
Latitude 26-32.170 N
Longitude 81-45.310 W
Elevation 30 ft
From City 10 Miles SE
Sectional Miami
Hi Chart H-8H
Lo Chart L-21D, 23B



Runway	Surface	Length	Width	Lighting		VGSI
				Runway	Approach	
06/24	Asph	12,000ft	150ft	HIRL	MALS/R REIL	P4L/P4L

Airport Remarks	See Airport Facility Directory remarks and current NOTAMS. Right traffic Rwy 06. Birds/wildlife on & in vicinity of airport. No helicopter operations permitted on terminal apron. Noise abatement procedures. Customs user fee airport. Fees for charter & revenue producing aircraft.
------------------------	---

ATIS	CTAF	UNICOM	GND CON	TOWER	APP CON	CLNC DEL	DEP CON
124.650	128.750	122.950	121.900	128.750	125.150 126.800	132.075	124.125 134.750

WEATHER	ASOS / AWOS		Services			
1-800-WX-BRIEF	124.650	239-561-0966	Airframe	YES	Telephone	YES
Fixed Base Operator			Electronics	NO	Lodging	YES
PrivateSky Aviation Services, Inc			Powerplant	YES	Dining	YES
			Rental Car	YES	Taxi	YES
			FUEL	100LL, Jet A, Jet A1+		
			ATTENDED (Month/Day/Hr)	ALL/ALL/ALL		

Fort Pierce / Saint Lucie Treasure Coast International Airport

Owner St Lucie County
Manager Stan Payne
Address 3000 Curtis King Blvd
 Fort Pierce, FL 34946
Phone 772-462-1732 **Fax**
E-Mail paynes@stlucieco.org
Website <https://www.stlucieco.gov/departments-services/a-z/administrati-on/airport>

Identifier FPR
Latitude 27-29.848 N
Longitude 80-22.358 W
Elevation 23 ft
From City 3 Miles NW
Sectional Miami
Hi Chart H-81
Lo Chart L-24F



Runway	Surface	Length	Width	Lighting		VGSI
				Runway	Approach	
10L/28R	Asph	4,000ft	75ft	MIRL		N/N
10R/28L	Asph	6,492ft	150ft	MIRL	REIL / REIL	V4L/V4L
14/32	Asph	4,755ft	100ft	MIRL		P4L/N

Airport Remarks See Airport Facility Directory remarks and current NOTAMS. When tower closed right traffic Rwy 14. Numerous birds & wildlife on & in vicinity of airport. Extensive flight training on & within 20 miles of airport below 6,000 ft. Extremely noise sensitive area E & SE. Noise abatement procedures.

ATIS	CTAF	UNICOM	GND CON	TOWER	APP CON	CLNC DEL	DEP CON
134.825	128.200		119.550	128.200			

WEATHER 1-800-WX-BRIEF	ASOS / AWOS		Services			
	134.825	772-489-4281	Airframe	YES	Telephone	YES
Fixed Base Operator APP Jet Center	Telephone 772-489-2285		Electronics	YES	Lodging	YES
			Powerplant	YES	Dining	YES
			Rental Car	YES	Taxi	YES
			FUEL	100LL, Jet A		
			ATTENDED (Month/Day/Hr)	All/All/0700-2100		

Gainesville / Alachua Gainesville Regional Airport

Owner Gainesville-Alachua County Regional Airport Authority
Manager Allan Penksa AAE
Address 3880 NE 39th Av
 Gainesville, FL 32609
Phone 352-373-0249 **Fax** 352-374-8368
E-Mail allan.penksa@flygainesville.com
Website https://www.flygainesville.com/

Identifier GNV
Latitude 29-42.403 N
Longitude 82-16.306 W
Elevation 151 ft
From City 3 Miles NE
Sectional Jacksonville
Hi Chart H-8H, 12F
Lo Chart L-21D, 24G



Runway	Surface	Length	Width	Lighting		VGSI
				Runway	Approach	
07/25	Asph	4,158ft	100ft	MIRL		P4L/P4L
11/29	Asph	7,504ft	150ft	HIRL	REIL / MALSR	P4L/P4R

Airport Remarks	See Airport Facility Directory remarks and current NOTAMS. High density migratory birds during daylight hours in vicinity of all runways. PPR for banner towing. ATCT line of sight limited RWY 7/25 & TWY A. Clearance delivery available with Jacksonville center (904) 845-1592.
------------------------	---

ATIS	CTAF	UNICOM	GND CON	TOWER	APP CON	CLNC DEL	DEP CON
127.150	119.550	122.950	121.700	119.550	118.175		118.175

WEATHER	ASOS / AWOS		Services			
1-800-WX-BRIEF	127.150	352-335-8672	Airframe	YES	Telephone	YES
Fixed Base Operator			Electronics	YES	Lodging	YES
University Air Center			Powerplant	YES	Dining	YES
			Rental Car	YES	Taxi	YES
			FUEL	100,100LL, Jet A		
			ATTENDED (Month/Day/Hr)	ALL/ALL/ALL		

High Springs / Alachua Oak Tree Landing Airport

Owner Oak Tree Landing, Ltd
Manager Julie Cole
Address 1400 SE 80th Av
 Newberry, FL 32669
Phone 386-871-5354
E-Mail jhccole@gmail.com
Website

Fax

Identifier 6J8
Latitude 29-43.216 N
Longitude 82-39.913 W
Elevation 90 ft
From City 7 Miles SW
Sectional Jacksonville
Hi Chart
Lo Chart L-21, 24G



Runway	Surface	Length	Width	Lighting		VGSI		
				Runway	Approach			
09/27	Asph	4,637ft	75ft			N/N		
Airport Remarks	See Airport Facility Directory remarks and current NOTAMS. VFR only. Clearance delivery available w/ JAX approach at (904) 741-0284.							
ATIS	CTAF	UNICOM	GND CON	TOWER	APP CON	CLNC DEL	DEP CON	
	122.900							
WEATHER 1-800-WX-BRIEF	ASOS / AWOS				Services			
				Airframe	NO	Telephone	YES	
Fixed Base Operator				Telephone	Electronics	NO	Lodging	NO
					Powerplant	NO	Dining	NO
					Rental Car	NO	Taxi	NO
					FUEL			
					ATTENDED (Month/Day/Hr)	UNATNDD		

Hilliard / Nassau Hilliard Airpark

Owner Town of Hilliard
Manager Joseph Blake
Address 37776 Eastwood Rd
 Hilliard, FL 32046
Phone
E-Mail josephblake@comcast.net
Website <https://www.hilliardairpark.com>

Fax

Identifier 01J
Latitude 30-41.158 N
Longitude 81-54.381 W
Elevation 59 ft
From City 1 Miles E
Sectional Jacksonville
Hi Chart
Lo Chart



Runway	Surface	Length	Width	Lighting		VGSI		
				Runway	Approach			
18/36	Turf	3,600ft	120ft	HIRL		P2R/P2L		
Airport Remarks	See Airport Facility Directory remarks and current NOTAMS. VFR only. Clearance delivery available w/ JAX approach (904) 741-0284.							
ATIS	CTAF	UNICOM	GND CON	TOWER	APP CON	CLNC DEL	DEP CON	
	122.900							
WEATHER 1-800-WX-BRIEF	ASOS / AWOS				Services			
				Airframe	NO	Telephone	YES	
Fixed Base Operator				Telephone	Electronics	NO	Lodging	NO
Hilliard Aviation				904-923-0482	Powerplant	NO	Dining	YES
					Rental Car	NO	Taxi	NO
					FUEL	100LL		
					ATTENDED (Month/Day/Hr)	UNATNDD		

Holly Hill / Volusia Halifax River Sea Plane Base

Owner Lawrence Ross
Manager Christopher Bailey
Address 1125 Riverside Dr
 Holly Hill, FL 32117
Phone 386-414-1448
E-Mail sparusa1@gmail.com
Website

Fax

Identifier F15
Latitude 29-14.510 N
Longitude 81-01.940 W
Elevation 5 ft
From City 0 Miles N
Sectional Jacksonville
Hi Chart
Lo Chart



Runway	Surface	Length	Width	Lighting		VGSI	
				Runway	Approach		
16W/34W	Water	4,800ft	300ft				
Airport Remarks	See Airport Facility Directory remarks and current NOTAMS. Operators be aware of Daytona Beach International Airport to the southwest. Contact airport manager for info on possible restrictions at (386)414-1448. Clearance delivery available w/ DAB approach (386)226-3912 or (386)226-3939.						
ATIS	CTAF	UNICOM	GND CON	TOWER	APP CON	CLNC DEL	DEP CON
	122.900						
WEATHER 1-800-WX-BRIEF	ASOS / AWOS				Services		
				Airframe	YES	Telephone	YES
Fixed Base Operator				Telephone	Electronics	Lodging	NO
					NO	Dining	NO
					YES	Taxi	NO
					NO		
					FUEL		
					ATTENDED (Month/Day/Hr)		

Hollywood / Broward North Perry Airport

Owner Broward County
Manager Nina MacPherson
Address 101 SW 77th Way
 Pembroke Pines, FL 33023
Phone 954-359-1016 **Fax** 954-962-3119
E-Mail nmacpherson@broward.org
Website <https://www.broward.org/NorthPerryAirport/Pages/Default.aspx>

Identifier HWO
Latitude 26-00.073 N
Longitude 80-14.443 W
Elevation 8.5 ft
From City 5 Miles W
Sectional Miami
Hi Chart
Lo Chart L-23C, A



Runway	Surface	Length	Width	Lighting		VGSI
				Runway	Approach	
01L/19R	Asph	3,350ft	100ft	MIRL	REIL / REIL	P2L/P2L
01R/19L	Asph	3,260ft	100ft			P2L/P2L
10L/28R	Asph	3,241ft	100ft			P2L/P2L
10R/28L	Asph	3,255ft	100ft	MIRL	REIL / REIL	P4L/P2L

Airport Remarks See Airport Facility Directory remarks and current NOTAMS. Arpt clsd to acct over 12,500 lbs max certified GWT. Bird act on and infov arpt. High volume of banner towing and flight training in vicinity of arpt. Numerous tall twrs SE of arpt cause radio interference.

ATIS	CTAF	UNICOM	GND CON	TOWER	APP CON	CLNC DEL	DEP CON
135.475	132.100	122.950	120.450	132.100 134.300	128.600		128.600

WEATHER	ASOS / AWOS		Services			
1-800-WX-BRIEF	135.475	954-983-5904	Airframe	YES	Telephone	YES
Fixed Base Operator			Electronics	YES	Lodging	YES
The Fuel Depot @ Bobby's Landing Hollywood Aviation, Inc Pelican Flight Training North Perry Central			Powerplant	YES	Dining	YES
			Rental Car	YES	Taxi	YES
			FUEL	100LL, Jet A		
			ATTENDED (Month/Day/Hr)	ALL/ALL/0700-2100		

Homestead / Miami-Dade Miami Homestead General Aviation Airport

Owner Miami-Dade County
Manager Jonathan Spicer
Address 28700 SW 217th Av
 Homestead, FL 33030
Phone 305-247-4883 **Fax** 305-246-4252
E-Mail jspicer@miami-airport.com
Website <http://www.miami-airport.com/homestead.asp>

Identifier X51
Latitude 25-29.954 N
Longitude 80-33.255 W
Elevation 7 ft
From City 4 Miles NW
Sectional Miami
Hi Chart
Lo Chart L-23C, A



Runway	Surface	Length	Width	Lighting		VGSI
				Runway	Approach	
09/27	Turf	2,500ft	150ft			N/N
10/28	Asph	3,000ft	75ft	MIRL		P2L/N
18/36	Asph	4,000ft	100ft	MIRL		N/P4R

Airport Remarks See Airport Facility Directory remarks and current NOTAMS. Right traffic Rws 18 & 28. Parachute jumping and extensive crop dusting in area. Ultralight activity on & in vicinity of airport. Aerobatic box south of airport. RC aircraft field 1.8 NM north. Clearance available w/ Miami (305) 869-5432.

ATIS	CTAF	UNICOM	GND CON	TOWER	APP CON	CLNC DEL	DEP CON
	122.800	122.800			125.500		125.500

WEATHER 1-800-WX-BRIEF	ASOS / AWOS		Services			
	118.375	305-247-2791	Airframe	YES	Telephone	YES
Fixed Base Operator Roberts Air South Inc. Executive Jet Center	Telephone 305-246-0179 305-248-3595		Electronics	NO	Lodging	YES
			Powerplant	YES	Dining	YES
			Rental Car	YES	Taxi	YES
			FUEL	100LL, Jet A		
			ATTENDED (Month/Day/Hr)	ALL/ALL/ALL		

Immokalee / Collier Immokalee Regional Airport

Owner	Collier County Airport Authority	Identifier	IMM
Manager	Justin Lobb	Latitude	26-26.029 N
Address	165 Airpark Blvd Immokalee, FL 34142	Longitude	81-24.124 W
Phone	239-657-9003	Elevation	36 ft
	Fax 239-657-9191	From City	1 Miles NE
E-Mail	justin.lobb@colliercountyfl.gov	Sectional	Miami
Website	https://www.colliercountyfl.gov/your-government/divisions-a-e/airport-authority/immokalee-regional-airport	Hi Chart	H-8H
		Lo Chart	L-23C



Runway	Surface	Length	Width	Lighting		VGSI	
				Runway	Approach		
09/27	Asph	5,000ft	100ft	MIRL	REIL / REIL	P4L/P4L	
18/36	Asph	4,550ft	150ft	MIRL	REIL / REIL	P4L/P4L	
Airport Remarks	See Airport Facility Directory remarks and current NOTAMS. Crop dusting ops during daylight. Operations on turf areas of airport not authorized. Banner towing/ultralight ops in vicinity of airport. Clearance delivery w/ Ft. Myers (239)768-1377 or Miami (305)716-1731. FBO after hours (239)657-9003.						
ATIS	CTAF	UNICOM	GND CON	TOWER	APP CON	CLNC DEL	DEP CON
	122.900				124.125 134.750		124.125 134.750
WEATHER	ASOS / AWOS		Services				
1-800-WX-BRIEF	118.525	239-657-2038	Airframe	YES	Telephone	YES	
Fixed Base Operator	Telephone		Electronics	NO	Lodging	YES	
Immokalee Airport	239-657-9003		Powerplant	YES	Dining	YES	
			Rental Car	YES	Taxi	NO	
			FUEL	100LL, Jet A, Jet A1+			
			ATTENDED (Month/Day/Hr)	ALL/ALL/0800-1700			

Indiantown / Martin Indiantown Airport

Owner Indiantown International, Inc
Manager Clyde Dawson
Address 20654 SW Citrus Blvd
 Indiantown, FL 34956
Phone 772-597-5800
E-Mail dawsonx58@gmail.com
Website

Fax

Identifier X58
Latitude 27-02.187 N
Longitude 80-26.403 W
Elevation 30 ft
From City 2 Miles NE
Sectional Miami
Hi Chart
Lo Chart



Runway	Surface	Length	Width	Lighting		VGSI	
				Runway	Approach		
13/31	Turf	5,512ft	95ft			N/N	
Airport Remarks	See Airport Facility Directory remarks and current NOTAMS. No touch & go landings. PPR for transient aircraft training. Standing water runway edges after rain. Landing fee currently in effect. \$10 landing fee waived with fuel purchase.						
ATIS	CTAF	UNICOM	GND CON	TOWER	APP CON	CLNC DEL	DEP CON
	123.000	123.000					
WEATHER	ASOS / AWOS			Services			
1-800-WX-BRIEF				Airframe	YES	Telephone	YES
Fixed Base Operator				Telephone	Electronics	Lodging	YES
X-58, Inc				772-597-5800	NO	Dining	YES
				Rental Car	NO	Taxi	NO
				FUEL	100LL		
				ATTENDED (Month/Day/Hr)	UNATNDD		

Inverness / Citrus Inverness Airport

Owner Citrus County
Manager Andrew Chan
Address 4250 S Airport Rd
 Inverness, FL 34450
Phone 407-734-1442 **Fax**
E-Mail andy@flyrra.com
Website https://www.citrusbocc.com/departments/public_works/engineering/aviation_section/inverness_airport.php

Identifier INF
Latitude 28-48.217 N
Longitude 82-19.097 W
Elevation 65 ft
From City 2 Miles SE
Sectional Jacksonville
Hi Chart H-8H
Lo Chart L-21D, 24F



Runway	Surface	Length	Width	Lighting		VGSI		
				Runway	Approach			
01/19	Asph	5,001ft	75ft	MIRL	REIL / REIL	P4L/P4L		
Airport Remarks	See Airport Facility Directory remarks and current NOTAMS. Right traffic Rwy 01. Fuel Available 24hrs with credit card. 300' tower 1 mile NNW Rwy 19 threshold. Clearance delivery available w/ JAX approach at (904) 741-0284.							
ATIS	CTAF	UNICOM	GND CON	TOWER	APP CON	CLNC DEL	DEP CON	
	122.725	122.725			118.600		118.600	
WEATHER	ASOS / AWOS				Services			
1-800-WX-BRIEF	119.975	352-560-6012			Airframe	YES	Telephone	YES
Fixed Base Operator		Telephone		Electronics	NO	Lodging	YES	
Right Rudder Aviation		407-734-1442		Powerplant	NO	Dining	YES	
				Rental Car	YES	Taxi	YES	
				FUEL	100LL, Jet A1+			
				ATTENDED (Month/Day/Hr)	ALL/ALL/0700-1900			

Jacksonville / Duval Cecil Airport

Owner Jacksonville Aviation Authority
Manager Kelly Dollarhide
Address 13365 Simpson Way
 Jacksonville, FL 32221-5522
Phone 904-573-1600 **Fax**
E-Mail kelly.dollarhide@cecilairport.com
Website <https://www.jaxjetport.aero/cecil-airport/>

Identifier VQQ
Latitude 30-13.120 N
Longitude 81-52.600 W
Elevation 80 ft
From City 13 Miles SW
Sectional Jacksonville
Hi Chart H-8H,12F,A
Lo Chart L-21D,24G



Runway	Surface	Length	Width	Lighting		VGSI	
				Runway	Approach		
09L/27R	Asph/Conc	4,439ft	200ft			N/N	
09R/27L	Asph/Conc	8,003ft	200ft	HIRL	MALSRL / REIL	P4L/P4L	
18L/36R	Asph/Conc	12,503ft	200ft	HIRL	REIL / MALSRL	P4L/P4L	
18R/36L	Asph/Conc	8,002ft	200ft			N/N	
Airport Remarks	See Airport Facility Directory remarks and current NOTAMS. Wildlife in vicinity of airport. RWY 9L/27R RSTD to Fixed Wing ACFT 12500 lbs and BLO. GCO available on 121.725. Clearance delivery available w/ Jax Center when ATC closed at (904) 945 1592.						
ATIS	CTAF	UNICOM	GND CON	TOWER	APP CON	CLNC DEL	DEP CON
125.275	126.100	122.950	121.625	126.100	127.775	123.975	127.775
WEATHER	ASOS / AWOS				Services		
1-800-WX-BRIEF	125.275	904-778-6934			Airframe	YES	Telephone YES
Fixed Base Operator			Telephone		Electronics	YES	Lodging YES
Jacksonville JetPort			904-317-6550		Powerplant	YES	Dining YES
					Rental Car	YES	Taxi YES
					FUEL	100LL, Jet A1+	
					ATTENDED (Month/Day/Hr)		

Jacksonville / Duval Herlong Recreational Airport

Owner Jacksonville Aviation Authority
Manager Chris Guest
Address 9300 Normandy Blvd, Ste 400
 Jacksonville, FL 32221-5522
Phone 904-783-2805 **Fax** 904-781-4851
E-Mail chris.guest@flyherlong.com
Website <http://www.flyjacksonville.com/Home.aspx?sMP=Herlong>

Identifier HEG
Latitude 30-16.667 N
Longitude 81-48.357 W
Elevation 86 ft
From City 8 Miles SW
Sectional Jacksonville
Hi Chart
Lo Chart L-21D, 24G, A



Runway	Surface	Length	Width	Lighting		VGSI		
				Runway	Approach			
07/25	Asph	3,999ft	100ft	MIRL		P2L/P2L		
11/29	Asph	3,500ft	100ft	MIRL		P2L/P2L		
Airport Remarks	See Airport Facility Directory remarks and current NOTAMS. Parachute jumping. Ultralight & glider activity on & in vicinity of airport. Clearance delivery available on GCO 121.725 or with JAX center (904) 845-1592.							
ATIS	CTAF	UNICOM	GND CON	TOWER	APP CON	CLNC DEL	DEP CON	
	123.000	123.000			127.775	121.725	127.775	
WEATHER	ASOS / AWOS				Services			
1-800-WX-BRIEF	119.275	904-695-0334			Airframe	YES	Telephone	YES
Fixed Base Operator		Telephone		Electronics	YES	Lodging	YES	
First Coast Flight Center		904-783-2805		Powerplant	YES	Dining	YES	
				Rental Car	YES	Taxi	YES	
				FUEL	100LL, Jet A			
				ATTENDED (Month/Day/Hr)	ALL/ALL/0630-1930			

Jacksonville / Duval Jacksonville Executive At Craig Airport

Owner Jacksonville Aviation Authority
Manager Rolf Riechmann
Address 10968 Craig Blvd, Bldg 1
 Jacksonville, FL 32225
Phone 904-641-7666 **Fax** 904-741-2011
E-Mail rolf.riechmann@flyherlong.com
Website <http://www.flyjacksonville.com/Home.aspx?sMP=JAXEX>

Identifier **CRG**
Latitude 30-20.179 N
Longitude 81-30.867 W
Elevation 41 ft
From City 8 Miles E
Sectional Jacksonville
Hi Chart
Lo Chart L-21D, 24G, A



Runway	Surface	Length	Width	Lighting		VGSI
				Runway	Approach	
05/23	Asph	4,004ft	100ft	MIRL	/ REIL	P4L/P4L
14/32	Asph	4,008ft	100ft	HIRL	REIL / MALSR	P4L/P4L

Airport Remarks	See Airport Facility Directory remarks and current NOTAMS. Birds and wildlife on & in vicinity of airport. Banner towing on weekends & special events. Noise abatement procedures.
------------------------	--

ATIS	CTAF	UNICOM	GND CON	TOWER	APP CON	CLNC DEL	DEP CON
125.400	132.100	122.950	121.800	132.100	124.900	118.350	124.900 132.775

WEATHER	ASOS / AWOS		Services			
1-800-WX-BRIEF		904-646-4670	Airframe	YES	Telephone	YES

Fixed Base Operator	Telephone	Electronics	Lodging
Sky Harbor Aviation Craig Air Center	904-641-8555 904-641-0300	YES	YES
		Powerplant	Dining
		YES	YES
		Rental Car	Taxi
		FUEL	100LL, Jet A
		ATTENDED (Month/Day/Hr)	ALL/MON-FRI/0600-2300 ALL/SAT-SUN/0600-2200

Jacksonville / Duval Jacksonville International Airport

Owner Jacksonville Aviation Authority
Manager Terry Dlugos AAE, MBA
Address 14110 Pecan Park Rd
 Jacksonville, FL 32218
Phone 904-741-2000 **Fax** 904-741-2039
E-Mail terry.dlugos@flyjax.com
Website <http://www.flyjax.com/Home.aspx>

Identifier JAX
Latitude 30-29.643 N
Longitude 81-41.271 W
Elevation 29.6 ft
From City 9 Miles N
Sectional Jacksonville
Hi Chart H-8H, 12F
Lo Chart L-21D, 24G, A



Runway	Surface	Length	Width	Lighting		VGSI
				Runway	Approach	
08/26	Conc	10,000ft	150ft	HIRL	ALSF2 / MALSR	P4L/P4R
14/32	Conc	7,701ft	150ft	HIRL	MALSR / REIL	P4L/P4L

Airport Remarks	See Airport Facility Directory remarks and current NOTAMS. Wildlife on and in vicinity of airport. BAK-14 Aircraft Cable arresting system available. 6HR PPR for GA international arrivals call: (904) 741-2020. RC aircraft activity 3.5 NM NNW of airport. Wingspan limitations.
------------------------	--

ATIS	CTAF	UNICOM	GND CON	TOWER	APP CON	CLNC DEL	DEP CON
125.850		122.950	121.900	118.300	127.000 121.300	119.500	124.900 127.775

WEATHER 1-800-WX-BRIEF	ASOS / AWOS		Services			
	125.850	904-741-4304	Airframe	YES	Telephone	YES
Fixed Base Operator Signature Flight Support Sheltair	Telephone 904-741-2201 904-741-0904		Electronics	YES	Lodging	YES
			Powerplant	YES	Dining	YES
			Rental Car	YES	Taxi	YES
			FUEL	100LL, Jet A		
			ATTENDED (Month/Day/Hr)	ALL/ALL/ALL		

Key West / Monroe Key West International Airport

Owner Monroe County
Manager Richard Strickland CM
Address 3491 S Roosevelt Blvd
 Key West, FL 33040
Phone 305-809-5200 **Fax**
E-Mail strickland-richard@monroecounty-fl.gov
Website http://eyw.com/

Identifier EYW
Latitude 24-33.367 N
Longitude 81-45.597 W
Elevation 3.4 ft
From City 2 Miles E
Sectional Miami
Hi Chart
Lo Chart L-21D, 23C



Runway	Surface	Length	Width	Lighting		VGSI
				Runway	Approach	
09/27	Asph	5,076ft	100ft	MIRL	REIL / REIL	P4L/P4R

Airport Remarks	See Airport Facility Directory remarks and current NOTAMS. Right traffic Rwy 09. Birds on & in vicinity of airport. Restricted Area R-2916 14nm NE of airport up to 14,000 ft. Noise abatement procedures. Intensive military traffic S & E of airport. Clearance delivery available w/ Miami (305) 716-1731.
------------------------	---

ATIS	CTAF	UNICOM	GND CON	TOWER	APP CON	CLNC DEL	DEP CON
119.675	118.200	122.950	121.900	118.200	124.025 133.500	121.900	124.025 133.500

WEATHER 1-800-WX-BRIEF	ASOS / AWOS		Services				
	119.675	305-292-4046	Airframe	YES	Telephone	YES	
Signature Flight Support	305-296-5422		Electronics	NO	Lodging	YES	
			Powerplant	YES	Dining	YES	
			Rental Car	YES	Taxi	YES	
			FUEL	100LL, Jet A			
			ATTENDED (Month/Day/Hr)	ALL/ALL/0700-2300			

Keystone Heights / Bradford Keystone Heights Airport

Owner Keystone Airpark Authority
Manager Maria Hitt
Address 7150 Airport Rd
 Starke, FL 32091-9347
Phone 352-473-0031 **Fax** 352-473-4251
E-Mail mhitt@keystoneairport.com
Website http://keystoneairport.com/

Identifier 42J
Latitude 29-50.685 N
Longitude 82-02.852 W
Elevation 196 ft
From City 3 Miles N
Sectional Jacksonville
Hi Chart H-8H, 12F
Lo Chart L-21D, 24G



Runway	Surface	Length	Width	Lighting		VGSI
				Runway	Approach	
05/23	Asph/Conc	5,046ft	100ft	MIRL	REIL / REIL	P2L/P2L
11/29	Asph/Conc	4,899ft	75ft	HIRL	REIL /	P2L/P2L

Airport Remarks	See Airport Facility Directory remarks and current NOTAMS. Right traffic RWY 05 & 29. Animals on & in vicinity of airport. Restricted Area R-2903A 1.5 miles Rwy 23 end; fly left traffic to avoid. S. serve 100LL available 24hrs w/ credit card. Clearance delivery available w/ JAX approach at (904) 741-0284.
------------------------	--

ATIS	CTAF	UNICOM	GND CON	TOWER	APP CON	CLNC DEL	DEP CON
	122.700	122.700			118.175		118.175

WEATHER	ASOS / AWOS		Services			
1-800-WX-BRIEF	124.275	352-473-8273	Airframe	YES	Telephone	YES
Fixed Base Operator			Electronics	NO	Lodging	YES
Keystone Airpark Authority			Powerplant	YES	Dining	YES
			Rental Car	YES	Taxi	NO

			FUEL	100LL, Jet A		
			ATTENDED	(Month/Day/Hr)		

LaBelle / Hendry La Belle Municipal Airport

Owner Hendry County
Manager Rebecca Wise
Address 311 E Cowboy Way
 LaBelle, FL 33935
Phone 863-675-1568 **Fax**
E-Mail rebecca.wise@hendryfla.net
Website https://www.hendryfla.net/county_engineer/labelle.php

Identifier X14
Latitude 26-44.434 N
Longitude 81-25.697 W
Elevation 20 ft
From City 1 Miles S
Sectional Miami
Hi Chart H-8H
Lo Chart L-21D, 23C



Runway	Surface	Length	Width	Lighting		VGSI
				Runway	Approach	
14/32	Asph	5,254ft	75ft	MIRL	REIL / REIL	P4L/P4L

Airport Remarks	See Airport Facility Directory remarks and current NOTAMS. Automated UNICOM. Glider activity within 5nm of airport up to 6000 ft. Fuel available 24hrs w/ credit card. Clearance delivery available w/ Ft. Myers (239) 768-1377 or Miami (305) 716-1731.
------------------------	--

ATIS	CTAF	UNICOM	GND CON	TOWER	APP CON	CLNC DEL	DEP CON
	122.800	122.800			126.800 134.750		126.800 134.750

WEATHER	ASOS / AWOS		Services			
1-800-WX-BRIEF			Airframe	YES	Telephone	YES
Fixed Base Operator		Telephone	Electronics	YES	Lodging	YES
La Belle Airport		863-675-1568	Powerplant	YES	Dining	YES
			Rental Car	YES	Taxi	YES
			FUEL	100LL, Jet A		
			ATTENDED (Month/Day/Hr)	II/Mondav-Friday/0800-170		

Lake City / Columbia Lake City Gateway Airport

Owner City of Lake City
Manager Roland Luster Jr
Address 3524 E US Hwy 90
 Lake City, FL 32055
Phone 386-752-1066 **Fax** 386-752-5584
E-Mail lusterr@lcfla.com
Website <https://www.lcfla.com/airport/page/airport>

Identifier LCQ
Latitude 30-10.922 N
Longitude 82-34.616 W
Elevation 201 ft
From City 3 Miles E
Sectional Jacksonville
Hi Chart H-8H, 12F
Lo Chart L-21D, 24G



Runway	Surface	Length	Width	Lighting		VGSI
				Runway	Approach	
05/23	Asph	4,000ft	75ft	MIRL		N/N
10/28	Asph	8,003ft	150ft	MIRL	REIL / REIL	P2L/P2L

Airport Remarks	See Airport Facility Directory remarks and current NOTAMS. Right traffic Rwy 28. Helicopters advised to taxi on paved areas only. Clearance delivery available w/ JAX center at (904) 845-1592.
------------------------	---

ATIS	CTAF	UNICOM	GND CON	TOWER	APP CON	CLNC DEL	DEP CON
	119.200	122.950	121.900	119.200	125.375		125.375

WEATHER	ASOS / AWOS		Services			
1-800-WX-BRIEF	120.675	386-754-9366	Airframe	YES	Telephone	YES
Fixed Base Operator			Electronics	NO	Lodging	YES
Lake City Airport			Powerplant	YES	Dining	YES
			Rental Car	YES	Taxi	YES

			FUEL	100LL, Jet A		
			ATTENDED (Month/Day/Hr)	ALL/ALL/0800-1800		

Lake Wales / Polk Chalet Suzanne Air Strip

Owner Chalet Suzanne Properties, Inc
Manager Denise Hinshaw
Address 380 W Starr Av
 Lake Wales, FL 33859
Phone 863-676-6011
E-Mail denise@chaletsuzanne.com
Website

Fax

Identifier X25
Latitude 27-57.228 N
Longitude 81-36.085 W
Elevation 130 ft
From City 3 Miles N
Sectional Miami
Hi Chart
Lo Chart



Runway	Surface	Length	Width	Lighting		VGSI		
				Runway	Approach			
18/36	Turf	2,313ft	60ft	NSTD		N/N		
Airport Remarks	See Airport Facility Directory remarks and current NOTAMS. For attendant after hours call (863) 676-6011. Non-Standard Runway lights. Clearance delivery available w/ Miami Center (305) 716-1731.							
ATIS	CTAF	UNICOM	GND CON	TOWER	APP CON	CLNC DEL	DEP CON	
	122.800	122.800			119.400		119.400	
WEATHER	ASOS / AWOS			Services				
1-800-WX-BRIEF				Airframe	YES	Telephone	YES	
Fixed Base Operator				Telephone	Electronics	NO	Lodging	NO
				Powerplant	YES	Dining	NO	
				Rental Car	NO	Taxi	NO	
				FUEL				
				ATTENDED (Month/Day/Hr)	ALL/ALL/0800-2100			

Lake Wales / Polk Lake Wales Municipal Airport

Owner Lake Wales Airport Authority
Manager Amanda Raabe
Address 450 Airport Rd S
 Lake Wales, FL 33859-1320
Phone 863-678-0080 **Fax**
E-Mail araabe@lakewalesfl.gov
Website <https://www.lakewalesfl.gov/airport>

Identifier X07
Latitude 27-53.633 N
Longitude 81-37.225 W
Elevation 126.5 ft
From City 2 Miles W
Sectional Miami
Hi Chart
Lo Chart L-21D, 24F



Runway	Surface	Length	Width	Lighting		VGSI	
				Runway	Approach		
06/24	Asph	5,400ft	100ft	MIRL	REIL / REIL	P4L/P4L	
17/35	Asph	3,860ft	75ft			P2R/P2L	
Airport Remarks	See Airport Facility Directory remarks and current NOTAMS. Parachute jumping. Ultralight activity on & in vicinity of airport. Fuel available 24hrs w/ credit card. Clearance delivery available w/ Miami Center (305) 716-1731.						
ATIS	CTAF	UNICOM	GND CON	TOWER	APP CON	CLNC DEL	DEP CON
	122.800	122.800			134.550		134.550
WEATHER	ASOS / AWOS				Services		
1-800-WX-BRIEF	124.225	863-678-1334			Airframe	NO	Telephone YES
Fixed Base Operator			Telephone		Electronics	NO	Lodging YES
City of Lake Wales			863-678-0080		Powerplant	NO	Dining YES
					Rental Car	YES	Taxi YES
					FUEL	100LL, Jet A	
					ATTENDED (Month/Day/Hr)		

Lakeland / Polk Lakeland Linder International Airport

Owner City of Lakeland
Manager Eugene Conrad III
Address 3900 Don Emerson Dr, Ste 210
 Lakeland, FL 33811
Phone 863-834-3298 **Fax** 863-834-3274
E-Mail gene.conrad@lakelandgov.net
Website http://www.lakelandairport.com/

Identifier LAL
Latitude 27-59.258 N
Longitude 82-01.140 W
Elevation 142 ft
From City 4 Miles SW
Sectional Miami
Hi Chart H-8H
Lo Chart L-21D, 24F



Runway	Surface	Length	Width	Lighting		VGSI
				Runway	Approach	
05/23	Asph	5,005ft	150ft	HIRL		P4L/P4L
08/26	Turf	2,205ft	60ft			N/N
09/27	Asph	8,499ft	150ft	HIRL	MALSR /	P4R/P4L

Airport Remarks See Airport Facility Directory remarks and current NOTAMS. Extensive bird activity on & in vicinity of airport. RWY 8/26 daytime VFR only with PPR (863) 834-4911.

ATIS	CTAF	UNICOM	GND CON	TOWER	APP CON	CLNC DEL	DEP CON
118.025	124.500	122.950	121.400	124.500	120.650 119.900		120.650 119.900

WEATHER 1-800-WX-BRIEF	ASOS / AWOS		Services				
	118.025	863-834-2030	Airframe	YES	Telephone	YES	
Fixed Base Operator		Telephone		Electronics	YES	Lodging	YES
Sheltair Aviation		863-647-3911		Powerplant	YES	Dining	YES
				Rental Car	YES	Taxi	YES
				FUEL	100LL, Jet A		
				ATTENDED (Month/Day/Hr)	ALL/ALL/0600-2200		

Lakeland / Polk South Lakeland Airport

Owner South Lakeland Airport, LLC
Manager Dacia Hsueh
Address 7500 Coronet Rd
 Mulberry, FL 33860-8307
Phone 836-417-2177
E-Mail dacia@iflyairplanes.com
Website www.southlakelandairport.com

Fax

Identifier X49
Latitude 27-56.001 N
Longitude 82-02.638 W
Elevation 110 ft
From City 1 Miles S
Sectional Miami
Hi Chart
Lo Chart



Runway	Surface	Length	Width	Lighting		VGSI			
				Runway	Approach				
14/32	Turf	1,960ft	115ft			N/N			
Airport Remarks	See Airport Facility Directory remarks and current NOTAMS. Right traffic Rwy 14. PPR required for skydiving, powered parachute, & gyro ops. No night time ops. Turf runways may hold water after rain. Airport is emergency medical evac site. Clearance delivery w/ Tampa (813) 878-2528.								
ATIS	CTAF	UNICOM	GND CON	TOWER	APP CON	CLNC DEL	DEP CON		
	122.900								
WEATHER 1-800-WX-BRIEF	ASOS / AWOS				Services				
Fixed Base Operator				Telephone		Airframe	YES	Telephone	YES
						Electronics	NO	Lodging	YES
						Powerplant	YES	Dining	YES
						Rental Car	NO	Taxi	NO
						FUEL			
						ATTENDED (Month/Day/Hr)			

Leesburg / Lake Leesburg International Airport

Owner City of Leesburg
Manager Tracey Dean
Address 8807 Airport Blvd
 Leesburg, FL 34788
Phone 352-728-9801 **Fax**
E-Mail tracey.dean@leesburgflorida.gov
Website https://www.leesburgflorida.gov/airport/

Identifier LEE
Latitude 28-49.373 N
Longitude 81-48.505 W
Elevation 77 ft
From City 3 Miles NE
Sectional Jacksonville
Hi Chart H-8H
Lo Chart L-21D, 24F



Runway	Surface	Length	Width	Lighting		VGSI		
				Runway	Approach			
03/21	Asph	4,957ft	100ft	HIRL		P4L/P4R		
03W/21W	Water	15,000ft	2,000ft					
13/31	Asph	6,300ft	100ft	HIRL	REIL / REIL	P4L/P4L		
Airport Remarks	See Airport Facility Directory remarks and current NOTAMS. When ATC CLSD clearance delivery w/ Orlando approach on 121.725 or (407) 825-3398. 24hr Self Serve Fuel Available. 03W/21W water runway on Lake Harris with seaplane ramp/dock. Berm 68' feet before RWY 31. Customs user fee facility.							
ATIS	CTAF	UNICOM	GND CON	TOWER	APP CON	CLNC DEL	DEP CON	
134.325	119.350	122.725	121.725	119.350	120.225 135.300		120.225 135.300	
WEATHER	ASOS / AWOS				Services			
1-800-WX-BRIEF	134.325	352-787-1565			Airframe	YES	Telephone	YES
Fixed Base Operator		Telephone		Electronics	YES	Lodging	NO	
Sunair Aviation		352-787-2211		Powerplant	YES	Dining	NO	
				Rental Car	YES	Taxi	YES	
				FUEL	100LL, Jet A			
				ATTENDED (Month/Day/Hr)	ALL/ALL/0700-1900			

Live Oak / Suwannee Suwannee County Airport

Owner Suwannee County
Manager Greg Scott
Address 13302 80th Ter
 Live Oak, FL 32060
Phone 386-362-4200 **Fax** 386-362-1032
E-Mail wgscott@windstream.net
Website <http://suwcounty.org/county/index.php/departments/airport>

Identifier 24J
Latitude 30-18.023 N
Longitude 83-01.463 W
Elevation 103 ft
From City 2 Miles W
Sectional Jacksonville
Hi Chart
Lo Chart L-21D, 24G



Runway	Surface	Length	Width	Lighting		VGSI		
				Runway	Approach			
07/25	Asph	4,005ft	75ft	MIRL	REIL / REIL	P2L/P2L		
Airport Remarks	See Airport Facility Directory remarks and current NOTAMS. Right traffic Runway 25. VFR only. Clearance deliver available w/ JAX center at (904) 845-1592.							
ATIS	CTAF	UNICOM	GND CON	TOWER	APP CON	CLNC DEL	DEP CON	
	122.800	122.800			125.375		125.375	
WEATHER		ASOS / AWOS		Services				
1-800-WX-BRIEF		118.225	386-362-1731	Airframe	YES	Telephone	YES	
Fixed Base Operator			Telephone		Electronics	NO	Lodging	YES
Suwannee County			386-362-4200		Powerplant	YES	Dining	YES
					Rental Car	YES	Taxi	YES
					FUEL	100LL		
					ATTENDED (Month/Day/Hr)	ALL/MON-SAT/0800-1800		

**Marathon / Monroe
The Florida Keys Marathon International Airport**

Owner Monroe County
Manager Richard Strickland CM
Address 9400 Overseas Hwy, Ste 200
 Marathon, FL 33050
Phone 305-289-6060 **Fax**
E-Mail strickland-richard@monroecounty-fl.gov
Website <http://www.monroecounty-fl.gov/109/Florida-Keys-Marathon-International-Airp>

Identifier MTH
Latitude 24-43.571 N
Longitude 81-03.082 W
Elevation 5 ft
From City 3 Miles E
Sectional Miami
Hi Chart H-81
Lo Chart L-23C



Runway	Surface	Length	Width	Lighting		VGSI
				Runway	Approach	
07/25	Asph	5,008ft	100ft	MIRL	REIL /	P4L/P4L

Airport Remarks	See Airport Facility Directory remarks and current NOTAMS. Extremely noise sensitive area. Noise abatement procedures. Birds on & in vicinity of airport. USCBP user fee facility open WED-SUN 1400-2130Z. USCBP (305) 289-2029. Aircraft wingspan restrictions. Clearance delivery available w/ Miami (305) 716-1731.						
------------------------	--	--	--	--	--	--	--

ATIS	CTAF	UNICOM	GND CON	TOWER	APP CON	CLNC DEL	DEP CON
	122.975	122.975			133.500		133.500

WEATHER	ASOS / AWOS		Services					
1-800-WX-BRIEF	135.525	305-743-8373	Airframe	YES	Telephone	YES		
Fixed Base Operator			Telephone	Electronics	NO	Lodging	YES	
Marathon Jet Center Marathon General Aviation			305-743-1995 305-743-4222		Powerplant	YES	Dining	YES
					Rental Car	YES	Taxi	YES
			FUEL	100LL, Jet A1+				
			ATTENDED (Month/Day/Hr)	ALL/ALL/0800-1800				

Marco Island / Collier Marco Island Executive Airport

Owner	Collier County Airport Authority	Identifier	MKY
Manager	Justin Lobb	Latitude	25-59.703 N
Address	2005 Mainsail Dr Naples, FL 34114	Longitude	81-40.352 W
Phone	239-394-3355	Elevation	5 ft
	Fax 239-394-3515	From City	4 Miles NE
E-Mail	justin.lobb@colliercountyfl.gov	Sectional	Miami
Website	https://www.colliercountyfl.gov/your-government/divisions-a-e/airport-authority/marco-island-executive-airport	Hi Chart	H-81
		Lo Chart	L-23B, 21D



Runway	Surface	Length	Width	Lighting		VGSI
				Runway	Approach	
17/35	Asph	5,000ft	100ft	MIRL	REIL / REIL	P4L/P4L

Airport Remarks	See Airport Facility Directory remarks and current NOTAMS. For FBO services after hrs (239)394-3355. Numerous birds/wildlife and banner towing on and in vicinity of airport. Noise Sensitive Area. Clearance delivery available w/ Ft. Myers (239)768-1377 or Miami (305)716-1731.
------------------------	---

ATIS	CTAF	UNICOM	GND CON	TOWER	APP CON	CLNC DEL	DEP CON
	122.700	122.700			124.125 134.750	120.800	124.125 134.750

WEATHER 1-800-WX-BRIEF	ASOS / AWOS		Services				
	120.075	239-394-8187	Airframe	YES	Telephone	YES	
Fixed Base Operator Marco Island Executive Airport		Telephone 239-394-3355		Electronics	NO	Lodging	NO
				Powerplant	YES	Dining	NO
				Rental Car	YES	Taxi	YES
				FUEL	100LL, Jet A		
				ATTENDED (Month/Day/Hr)	ALL/ALL/0700-1900		

Marianna / Jackson Marianna Municipal Airport

Owner Marianna Municipal Airport Development Authority
Manager Joe Richey
Address 3689 Industrial Park Dr
 Marianna, FL 32446
Phone 850-898-1328 **Fax** 850-482-4761
E-Mail jrichey@mariannafl.city
Website <https://www.cityofmarianna.com/airport>

Identifier MAI
Latitude 30-50.268 N
Longitude 85-10.913 W
Elevation 110 ft
From City 4 Miles NE
Sectional New Orleans
Hi Chart
Lo Chart L-21C, 22I



Runway	Surface	Length	Width	Lighting		VGSI		
				Runway	Approach			
08/26	Asph	4,895ft	100ft	MIRL		N/N		
18/36	Asph	6,001ft	100ft			P4L/P4L		
Airport Remarks	See Airport Facility Directory remarks and current NOTAMS. Military performing special helicopter operations on & in vicinity of airport. Runway 8/26 in poor condition.							
ATIS	CTAF	UNICOM	GND CON	TOWER	APP CON	CLNC DEL	DEP CON	
	123.000	123.000			133.750 134.300		133.750 134.300	
WEATHER	ASOS / AWOS				Services			
1-800-WX-BRIEF	133.525	850-482-6082			Airframe	YES	Telephone	YES
Fixed Base Operator		Telephone		Electronics	NO	Lodging	YES	
City of Marriana Municipal Airport		850-482-2281		Powerplant	YES	Dining	YES	
				Rental Car	YES	Taxi	YES	
				FUEL	100LL, Jet A			
				ATTENDED (Month/Day/Hr)	MAY-OCT/ALL/0700-1900 NOV-APR/ALL/0700-1730			

Melbourne / Brevard Melbourne International Airport

Owner Melbourne Airport Authority
Manager Greg Donovan AAE
Address 1 Air Terminal Pkwy, Ste 220
 Melbourne, FL 32901-1888
Phone 321-723-6227 **Fax** 321-723-1194
E-Mail gdonovan@mlbair.com
Website http://www.mlbair.com/

Identifier **MLB**
Latitude 28-06.165 N
Longitude 80-38.715 W
Elevation 33 ft
From City 2 Miles NW
Sectional Jacksonville
Hi Chart H-81
Lo Chart L-24F



Runway	Surface	Length	Width	Lighting		VGSI
				Runway	Approach	
05/23	Asph	3,001ft	75ft	MIRL		P2L/P2L
09L/27R	Asph	6,000ft	150ft	MIRL		P4L/P4L
09R/27L	Asph	10,181ft	150ft	HIRL	MALSRS / REIL	P4L/P4L

Airport Remarks See Airport Facility Directory remarks and current NOTAMS. Customs user fee airport. Touch & Go ops restricted after 2100L or 2 hrs after sunset, whichever is later. PPR for military air crews to use Northrop Grumman Ramp.

ATIS	CTAF	UNICOM	GND CON	TOWER	APP CON	CLNC DEL	DEP CON
132.550	118.200	122.950	121.900	118.200 124.500	132.650	121.900 132.650	132.650

WEATHER 1-800-WX-BRIEF	ASOS / AWOS		Services			
	132.550	321-951-7575	Airframe	YES	Telephone	YES
Fixed Base Operator Atlantic Jet Center FIT Aviation, LLC Apex Executive Jetcenter	Telephone 321-255-7111 321-674-6501 321-956-8695		Electronics	YES	Lodging	YES
			Powerplant	YES	Dining	YES
			Rental Car	YES	Taxi	YES
			FUEL	100LL, Jet A		
			ATTENDED (Month/Day/Hr)	ALL/ALL/ALL		

Merritt Island / Brevard Merritt Island Airport

Owner Titusville-Cocoa Airport District
Manager Justin Hopman ACE
Address 900 Airport Rd
 Merritt Island, FL 32952
Phone 321-267-8780 **Fax** 321-383-4284
E-Mail jhopman@flairport.com
Website <http://www.ticoairportauthority.com/merritt-island-airport--coi-.html>

Identifier COI
Latitude 28-20.495 N
Longitude 80-41.130 W
Elevation 6 ft
From City
Sectional Jacksonville
Hi Chart
Lo Chart L-24F




Runway	Surface	Length	Width	Lighting		VGSI		
				Runway	Approach			
11/29	Asph	3,601ft	75ft	MIRL		P2L/P2L		
Airport Remarks	See Airport Facility Directory remarks and current NOTAMS. Banner towing in vicinity of airport. 24-hour helicopter operations SW ramp. Patrick AFB in close proximity. Clearance delivery available w/ Orlando approach at (407) 825-3398.							
ATIS	CTAF	UNICOM	GND CON	TOWER	APP CON	CLNC DEL	DEP CON	
	122.975	122.975			134.950		134.950	
WEATHER	ASOS / AWOS				Services			
1-800-WX-BRIEF	119.025	321-986-8864			Airframe	YES	Telephone	YES
Fixed Base Operator			Telephone		Electronics	YES	Lodging	YES
Space Coast Aviation			321-453-2222		Powerplant	YES	Dining	YES
					Rental Car	YES	Taxi	YES
					FUEL	100LL, Jet A		
					ATTENDED (Month/Day/Hr)	ALL/ALL/0800-2000		

Miami / Miami-Dade Dade-Collier Training and Transition Airport

Owner Miami-Dade County
Manager Roopnarine Nandan
Address 54757 E Tamiami Trl
 Ochopee, FL 34141
Phone 239-695-3300 **Fax**
E-Mail rnandan@miami-airport.com
Website http://www.miami-airport.com/dade_collier.asp

Identifier TNT
Latitude 25-51.708 N
Longitude 80-53.820 W
Elevation 13 ft
From City 36 Miles W
Sectional Miami
Hi Chart H-81
Lo Chart L-23C



Runway	Surface	Length	Width	Lighting		VGSI		
				Runway	Approach			
09/27	Asph	10,499ft	150ft	HIRL		N/N		
Airport Remarks	See Airport Facility Directory remarks and current NOTAMS. Right traffic Rwy 27. Wildlife on & in vicinity of airport. Be alert to low flying National Park Service aircraft all quadrants. Airport closed to public except by PPR with Aviation Dept (305) 869-1660. Clearance delivery available w/ Miami approach (305) 869-5432.							
ATIS	CTAF	UNICOM	GND CON	TOWER	APP CON	CLNC DEL	DEP CON	
	123.000	123.000			128.600		128.600	
WEATHER	ASOS / AWOS				Services			
1-800-WX-BRIEF	119.075	239-695-9198			Airframe	NO	Telephone	YES
Fixed Base Operator			Telephone		Electronics	NO	Lodging	YES
					Powerplant	NO	Dining	NO
					Rental Car	NO	Taxi	NO
					FUEL			
					ATTENDED (Month/Day/Hr)			

Miami / Miami-Dade Miami Executive Airport

Owner Miami-Dade County
Manager Jonathan Spicer
Address 12800 SW 145th Av
 Miami, FL 33186
Phone 305-869-1700 **Fax** 305-869-1780
E-Mail jspicer@miami-airport.com
Website http://www.miami-airport.com/kendall_tamiami.asp

Identifier TMB
Latitude 25-38.873 N
Longitude 80-25.967 W
Elevation 8 ft
From City 13 Miles SW
Sectional Miami
Hi Chart H-81
Lo Chart L-23C, A



Runway	Surface	Length	Width	Lighting		VGSI		
				Runway	Approach			
09L/27R	Asph	5,003ft	150ft	MIRL		P4L/P2L		
09R/27L	Asph	6,000ft	150ft	HIRL	MALSR /	P4R/P4L		
13/31	Asph	4,001ft	150ft	MIRL	REIL /	P4L/N		
Airport Remarks	See Airport Facility Directory remarks and current NOTAMS. Rwy 09R right traffic when tower closed. Birds on & in vicinity of airport. Agricultural aircraft operating in vicinity of airport. Noise abatement procedures in effect. Clearance delivery available w/ Miami (305) 869-5432 if FSS unavailable.							
ATIS	CTAF	UNICOM	GND CON	TOWER	APP CON	CLNC DEL	DEP CON	
124.000	118.900		121.700	118.900 124.900	125.500	133.000	125.500	
WEATHER	ASOS / AWOS				Services			
1-800-WX-BRIEF	124.000	305-235-1332			Airframe	YES	Telephone	YES
Fixed Base Operator			Telephone		Electronics	YES	Lodging	YES
Air Sal			305-251-1982		Powerplant	YES	Dining	NO
International Flight Center			305-238-8122		Rental Car	YES	Taxi	YES
Reliance Aviation of Miami			305-233-0310		FUEL	100LL, Jet A		
Signature Flight Support			305-871-3105		ATTENDED	ALL/ALL/ALL		
Advanced Aircraft Center			305-259-8291		(Month/Day/Hr)			

Miami / Miami-Dade Miami International Airport

Owner Miami-Dade County
Manager Ken Pyatt
Address 4200 NW 21st St
 Miami, FL 33126
Phone 305-876-7077 **Fax** 305-876-7630
E-Mail kpyatt@miami-airport.com
Website <http://www.miami-airport.com/>

Identifier MIA
Latitude 25-47.722 N
Longitude 80-17.407 W
Elevation 9.3 ft
From City 8 Miles NW
Sectional Miami
Hi Chart H-81
Lo Chart L-23C, A



Runway	Surface	Length	Width	Lighting		VGSI
				Runway	Approach	
08L/26R	Asph	8,600ft	150ft	HIRL	REIL / REIL	P4L/P4L
08R/26L	Asph	10,506ft	200ft	HIRL	MALSR / MALSF	P4L/P4L
09/27	Asph	13,016ft	150ft	HIRL	MALSR / MALSR	P4L/P4L
12/30	Asph	9,355ft	150ft	HIRL	MALSR / MALS	P4R/P4L

Airport Remarks See Airport Facility Directory remarks and current NOTAMS. Right traffic Rwsy 09 & 26L. Birds on & in vicinity of airport. Landing Fee. No intersection departures for B757 or heavier. PPR 3 hours prior for arrivals on the GA center ramp. PPR for military traffic. ASDE-X in use.


ATIS	CTAF	UNICOM	GND CON	TOWER	APP CON	CLNC DEL	DEP CON
119.150		123.000	121.800	118.300	124.850	135.350	119.450
133.675			127.500	123.900	120.500		125.500

WEATHER 1-800-WX-BRIEF	ASOS / AWOS		Services			
	305-870-0235		Airframe	YES	Telephone	YES
Fixed Base Operator Signature Flight Support Tursair Fueling	Telephone 305-874-1477 305-869-4880		Electronics	YES	Lodging	YES
			Powerplant	YES	Dining	YES
			Rental Car	YES	Taxi	YES
			FUEL	100,100LL, Jet A		
			ATTENDED (Month/Day/Hr)	ALL/ALL/ALL		

Miami / Miami-Dade Miami Seaplane Base

Owner Chalks Airline, Inc
Manager Ignacio Vega-Penichet
Address 1000 MacArthur Cswy
 Miami, FL 33132
Phone 305-442-4444 **Fax**
E-Mail info@miamiseaplanebase.com
Website https://www.miamiseaplanebase.com/

Identifier X44
Latitude 25-46.700 N
Longitude 80-10.217 W
Elevation 0 ft
From City 2 Miles E
Sectional Miami
Hi Chart
Lo Chart



Runway	Surface	Length	Width	Lighting		VGSI		
				Runway	Approach			
12W/30W	Water	15,000ft	600ft					
Airport Remarks	See Airport Facility Directory remarks and current NOTAMS. VFR only. Numerous watercraft and large passenger vessels in area. All terminal facilities private use. Clearance delivery available w/ Miami approach (305) 869-5432.							
ATIS	CTAF	UNICOM	GND CON	TOWER	APP CON	CLNC DEL	DEP CON	
	123.025	122.800						
WEATHER	ASOS / AWOS		Services					
1-800-WX-BRIEF			Airframe	NO	Telephone	YES		
Fixed Base Operator			Telephone		Electronics	NO	Lodging	YES
					Powerplant	NO	Dining	YES
					Rental Car	NO	Taxi	YES
					FUEL			
					ATTENDED (Month/Day/Hr)	ALL/ALL/DALGT		

Miami / Miami-Dade Miami-Opa Locka Executive Airport

Owner Miami-Dade County
Manager Roopnarine Nandan
Address 14201 NW 42nd Av
 Opa-locka, FL 33054
Phone 305-869-1660 **Fax**
E-Mail rnandan@miami-airport.com
Website <http://www.miami-airport.com/opalocka.asp>

Identifier **OPF**
Latitude 25-54.445 N
Longitude 80-16.693 W
Elevation 8 ft
From City 10 Miles N
Sectional Miami
Hi Chart H-81
Lo Chart L-23C, A



Runway	Surface	Length	Width	Lighting		VGSI
				Runway	Approach	
09L/27R	Asph	8,002ft	150ft	HIRL	MALS / MALS	V4L/V4L
09R/27L	Asph	4,309ft	100ft	MIRL		V4L/P4L
12/30	Asph	6,800ft	150ft	HIRL	MALS /	P4L/P4L

Airport Remarks See Airport Facility Directory remarks and current NOTAMS. Right traffic Rwy 09R & 27R. Birds in vicinity of airport. Mandatory traffic patterns for helo & fixed wing traffic. Noise abatement procedures. Banner towing in vicinity of airport. When ATCT closed RWY 09L/27R is PPR call (305)869-1660.

ATIS	CTAF	UNICOM	GND CON	TOWER	APP CON	CLNC DEL	DEP CON
125.900	134.675		120.025	134.675	128.600	119.200	128.600

WEATHER 1-800-WX-BRIEF	ASOS / AWOS		Services			
	125.900	305-681-4063	Airframe	YES	Telephone	YES
Fixed Base Operator Fontainebleau Aviation Signature Flight Support Atlantic Aviation	Telephone 305-685-4646 305-687-8410 305-455-2295		Electronics	YES	Lodging	YES
			Powerplant	YES	Dining	NO
			Rental Car	YES	Taxi	YES
			FUEL	100LL, Jet A		
			ATTENDED (Month/Day/Hr)	ALL/ALL/ALL		

Milton / Santa Rosa Peter Prince Field

Owner Santa Rosa County
Manager Roger Blaylock PE
Address 5550 N Airport Rd
 Milton, FL 32583
Phone 850-983-2446 **Fax** 850-983-2161
E-Mail rogerb@santarosa.fl.gov
Website <https://www.santarosa.fl.gov/202/Airport---Peter-Prince>

Identifier 2R4
Latitude 30-38.257 N
Longitude 86-59.619 W
Elevation 82 ft
From City 3 Miles E
Sectional New Orleans
Hi Chart
Lo Chart L-21C, 22H



Runway	Surface	Length	Width	Lighting		VGSI
				Runway	Approach	
18/36	Asph	3,701ft	75ft	MIRL	REIL / REIL	P2L/P2L
Airport Remarks	See Airport Facility Directory remarks and current NOTAMS. Right traffic Rwy 18. Intensive military flight training in vicinity of airport. GCO available on 121.725. Limited parking on west ramp for transient aircraft. Contact Jacksonville for clearance delivery at 904-845-1592 if GCO unavailable.					
ATIS	CTAF	UNICOM	GND CON	TOWER	APP CON	CLNC DEL
	122.975	122.975			124.850	124.850
WEATHER	ASOS / AWOS		Services			
1-800-WX-BRIEF			Airframe	YES	Telephone	YES
Fixed Base Operator			Telephone	Electronics	Lodging	YES
AMS Flight School Peter Prince Field Airport				Powerplant	Dining	YES
				Rental Car	Taxi	YES
			FUEL	100LL, Jet A1+		
			ATTENDED (Month/Day/Hr)	ALL/ALL/0900-DUSK		

Naples / Collier Naples Municipal Airport

Owner City of Naples Airport Authority
Manager Christopher Rozansky CM
Address 160 Aviation Dr N
 Naples, FL 34104-3568
Phone 239-643-0733
E-Mail crozansky@flynaples.com
Website https://flynaples.com/

Fax

Identifier APF
Latitude 26-09.146 N
Longitude 81-46.538 W
Elevation 8.2 ft
From City 2 Miles NE
Sectional Miami
Hi Chart H-8H
Lo Chart L-21D, 23B



Runway	Surface	Length	Width	Lighting		VGSI		
				Runway	Approach			
05/23	Asph	6,600ft	150ft	MIRL	REIL / REIL	P4R/P4L		
14/32	Asph	5,000ft	100ft	MIRL	REIL / REIL	P4L/P4L		
NE/SW	Turf	1,850ft	100ft			N/N		
Airport Remarks	See Airport Facility Directory remarks and current NOTAMS. Right traffic Rwys 05 & 14. Use of turf Rwy SW/NE requires signed LOA. Antenna tower 152ft AGL located 1/2 mile east. Extremely noise sensitive area all quadrants. Noise abatement procedures. Clearance delivery available w/ Ft. Myers at (239) 768-1377 or Miami center (305) 716-1731.							
ATIS	CTAF	UNICOM	GND CON	TOWER	APP CON	CLNC DEL	DEP CON	
134.225	128.500	128.825	121.600	128.500	124.125 134.750	118.000 124.125	124.125 134.750	
WEATHER	ASOS / AWOS				Services			
1-800-WX-BRIEF	134.225	239-643-9886			Airframe	YES	Telephone	YES
Fixed Base Operator			Telephone		Electronics	YES	Lodging	YES
Naples Aviation			239-643-0404		Powerplant	YES	Dining	NO
National Jets Air Center			239-649-7900		Rental Car	YES	Taxi	YES
					FUEL	100LL, Jet A, Jet A1+		
					ATTENDED (Month/Day/Hr)	ALL/ALL/0600-2200		

Navarre / Santa Rosa Fort Walton Beach Airport

Owner Boomer Aviation, Inc
Manager John Williams
Address 9401 Navarre Pkwy
 Navarre, FL 32566
Phone 850-244-1313 **Fax** 850-314-0668
E-Mail sandywilliams@boomeraviation.com
Website boomeraviation.com

Identifier 1J9
Latitude 30-24.394 N
Longitude 86-49.748 W
Elevation 22 ft
From City 2 Miles E
Sectional New Orleans
Hi Chart
Lo Chart



Runway	Surface	Length	Width	Lighting		VGSI		
				Runway	Approach			
18/36	Turf	1,878ft	60ft			N/N		
Airport Remarks	See Airport Facility Directory remarks and current NOTAMS. VFR only. All takeoffs Rwy 18; all landings Rwy 36. No helicopter operations weighing greater than 2500 lbs. Contact Eglin for clearance delivery 850-882-9152 or 850-882-9151.							
ATIS	CTAF	UNICOM	GND CON	TOWER	APP CON	CLNC DEL	DEP CON	
	122.700	122.700						
WEATHER 1-800-WX-BRIEF	ASOS / AWOS				Services			
Fixed Base Operator				Telephone	Airframe	NO	Telephone	NO
					Electronics	NO	Lodging	YES
					Powerplant	NO	Dining	YES
					Rental Car	NO	Taxi	YES
					FUEL			
					ATTENDED (Month/Day/Hr)	ALL/ALL/1000-DUSK		

New Smyrna Beach / Volusia Massey Ranch Airpark

Owner Massey Ranch Airpark Manager Dorian Massey Address 635 Airpark Rd Edgewater, FL 32132 Phone 386-428-3818 E-Mail dorianmassey@gmail.com Website https://www.masseyproperties.com/Massey-Ranch-Airpark-6-11.html	Identifier X50 Latitude 28-58.735 N Longitude 80-55.487 W Elevation 12 ft From City 3 Miles S Sectional Jacksonville Hi Chart Lo Chart L-24F
--	---



Runway	Surface	Length	Width	Lighting		VGSI		
				Runway	Approach			
18/36	Asph	4,270ft	60ft	LIRL		N/N		
Airport Remarks	See Airport Facility Directory remarks and current NOTAMS. Glider, banner towing, aerobatics & parachuting activity on & in vicinity of airport. Call DAB approach (386) 226-3939 to cancel IFR or for clearance delivery.							
ATIS	CTAF	UNICOM	GND CON	TOWER	APP CON	CLNC DEL	DEP CON	
	122.700	122.700			125.350		125.350	
WEATHER		ASOS / AWOS		Services				
1-800-WX-BRIEF				Airframe	YES	Telephone	YES	
Fixed Base Operator				Telephone	Electronics	Lodging	NO	
Airpark Aviation Center, Inc				386-427-7708	Powerplant	YES	Dining	YES
					Rental Car	YES	Taxi	YES
				FUEL	100LL, Jet A			
				ATTENDED (Month/Day/Hr)	ALL/MON-FRI/0900-1700 ALL/SAT-SUN/IREG			

New Smyrna Beach / Volusia New Smyrna Beach Municipal Airport

Owner City of New Smyrna Beach
Manager Rhonda Walker
Address 602 Skyline Dr
 New Smyrna Beach, FL 32168
Phone 386-410-2680 **Fax**
E-Mail rwalker@cityofnsb.com
Website <https://www.cityofnsb.com/1275/Airport-EVB>

Identifier EVB
Latitude 29-03.342 N
Longitude 80-56.935 W
Elevation 12 ft
From City 3 Miles NW
Sectional Jacksonville
Hi Chart H-8H
Lo Chart L-24F



Runway	Surface	Length	Width	Lighting		VGSI		
				Runway	Approach			
02/20	Asph	4,000ft	100ft			N/N		
07/25	Asph	5,000ft	75ft	MIRL		P4L/P4L		
11/29	Asph	4,319ft	75ft	MIRL		P4L/P4L		
Airport Remarks	See Airport Facility Directory remarks and current NOTAMS. Airport closed for ultralights except by prior permission. Birds on & in vicinity of airport. Noise abatement procedures. Clearance delivery available w/ DAB approach at (386) 226-3939 when ATCT closed.							
ATIS	CTAF	UNICOM	GND CON	TOWER	APP CON	CLNC DEL	DEP CON	
124.625	119.675	122.950	121.325	119.675	125.350		125.350	
WEATHER	ASOS / AWOS				Services			
1-800-WX-BRIEF	124.625	386-409-4705			Airframe	YES	Telephone	YES
Fixed Base Operator			Telephone		Electronics	YES	Lodging	YES
Epic Aviation Flight Academy			386-409-5583		Powerplant	YES	Dining	YES
AirGate Aviation Inc			386-478-0600		Rental Car	YES	Taxi	YES
City of New Smyrna Beach			386-410-2680		FUEL	100LL, Jet A		
					ATTENDED (Month/Day/Hr)	ALL/ALL/0700-2200		

Ocala / Marion Ocala International-Jim Taylor Field

Owner City of Ocala	Identifier OCF	Latitude 29-10.313 N
Manager Matthew Grow	Longitude 82-13.447 W	Elevation 90 ft
Address 1770 SW 60th Av, Ste 600 Ocala, FL 34474-1270	From City 4 Miles W	Sectional Jacksonville
Phone 352-629-8377	Fax 352-861-2227	Hi Chart H-8H
E-Mail mgrow@ocalafl.org		Lo Chart L-21D, 24F
Website https://www.ocalafl.org/government/city-departments/ocala-international-airport		



Runway	Surface	Length	Width	Lighting		VGSI
				Runway	Approach	
08/26	Asph	3,009ft	50ft	HIRL	/ MALSR	N/N
18/36	Asph	7,467ft	150ft			P4L/P4L

Airport Remarks	See Airport Facility Directory remarks and current NOTAMS. Rwy 36 designated calm wind runway. Customs service unavailable. RWY 8/26 CLSD to Air Carrier Aircraft. Noise abatement procedures RWY 18. For FBO after hours call (352) 682-3911.
------------------------	--

ATIS	CTAF	UNICOM	GND CON	TOWER	APP CON	CLNC DEL	DEP CON
128.125	119.250		121.400	119.250	118.600		118.600

WEATHER 1-800-WX-BRIEF	ASOS / AWOS		Services			
	128.125	352-237-8525	Airframe	YES	Telephone	YES
Fixed Base Operator Sheltair	Telephone 352-237-3444		Electronics	YES	Lodging	YES
			Powerplant	YES	Dining	NO
			Rental Car	YES	Taxi	YES

FUEL	100LL, Jet A1+
ATTENDED (Month/Day/Hr)	ALL/ALL/0730-2000

Okeechobee / Okeechobee Okeechobee County Airport

Owner Okeechobee County
Manager Andrew McBean
Address 2800 NW 20th Trl
 Okeechobee, FL 34972
Phone 863-467-5505 **Fax**
E-Mail amcbean@co.okeechobee.fl.us
Website <http://www.co.okeechobee.fl.us/departments/airport>

Identifier OBE
Latitude 27-15.995 N
Longitude 80-51.023 W
Elevation 33.4 ft
From City 3 Miles NW
Sectional Miami
Hi Chart H-81
Lo Chart L-23C



Runway	Surface	Length	Width	Lighting		VGSI	
				Runway	Approach		
05/23	Asph	5,000ft	100ft	MIRL	REIL / REIL	P4L/P4L	
14/32	Asph	4,001ft	75ft			P4L/P4L	
Airport Remarks	See Airport Facility Directory remarks and current NOTAMS. Ultralight activity on and in vicinity of airport. Bird Hazard, cranes in vicinity of arpt. Non-pwrd flt activity prohibited within arpt tfc pattern. Runway 05/23 calm wind runway. Clearance delivery available w/ Miami Center (305) 716-1731.						
ATIS	CTAF	UNICOM	GND CON	TOWER	APP CON	CLNC DEL	DEP CON
	123.000	123.000			132.250		132.250
WEATHER	ASOS / AWOS				Services		
1-800-WX-BRIEF	118.675	863-467-1148			Airframe	YES	Telephone YES
Fixed Base Operator		Telephone		Electronics	NO	Lodging	YES
Okeechobee Jet Center		863-467-5888		Powerplant	YES	Dining	YES
				Rental Car	YES	Taxi	YES
				FUEL	100LL, Jet A		
				ATTENDED (Month/Day/Hr)	ALL/ALL/0800-1700		

Orlando / Orange Executive Airport

Owner Greater Orlando Aviation Authority
Manager Cyrus Callum AAE, ACE
Address 365 Rickenbacker Dr
 Orlando, FL 32803
Phone 407-896-9171 **Fax** 407-896-5699
E-Mail ccallum@goaa.org
Website <https://www.orlandoairports.net/orlando-executive-airport/>

Identifier **ORL**
Latitude 28-32.728 N
Longitude 81-19.976 W
Elevation 113 ft
From City 3 Miles E
Sectional Jacksonville
Hi Chart H-8H
Lo Chart L-21D, 24F



Runway	Surface	Length	Width	Lighting		VGSI	
				Runway	Approach		
07/25	Asph	6,004ft	150ft	HIRL	MALS R / REIL	P2L/P4R	
13/31	Asph	4,625ft	100ft	HIRL	REIL / REIL	P2L/P2L	
Airport Remarks	See Airport Facility Directory remarks and current NOTAMS. Right traffic Rwy 25 & 31. Banner towing ops S Rwy 07/25. Birds in vicinity of airport. Noise abatement procedures. CBP office located on site PPR (407) 897-5102. When ATCT CLSD clearance delivery w/ Orlando (407) 825-3398.						
ATIS	CTAF	UNICOM	GND CON	TOWER	APP CON	CLNC DEL	DEP CON
127.250	118.700	122.950	121.400	118.700	124.800 120.150	128.450	135.300 119.775
WEATHER 1-800-WX-BRIEF	ASOS / AWOS 127.250 407-658-6753		Airframe		YES	Telephone	YES
Fixed Base Operator			Telephone		Electronics	YES	Lodging
Sheltair Aviation Atlantic			407-896-2799 407-894-7331		Powerplant	YES	Dining
					Rental Car	YES	Taxi
FUEL					100,100LL, Jet A		
ATTENDED (Month/Day/Hr)					ALL/ALL/ALL		

Orlando / Osceola Kissimmee Gateway Airport

Owner City of Kissimmee
Manager Shaun Germolus AAE
Address 401 Dyer Blvd
 Kissimmee, FL 34741
Phone 407-518-2505
E-Mail sgermolus@kissimmee.org
Website www.flykissimmee.com

Fax 407-847-8399

Identifier ISM
Latitude 28-17.388 N
Longitude 81-26.225 W
Elevation 82 ft
From City 16 Miles SW
Sectional Jacksonville
Hi Chart H-8H
Lo Chart L-21D, 24F



Runway	Surface	Length	Width	Lighting		VGSI		
				Runway	Approach			
06/24	Asph	5,001ft	100ft	MIRL	REIL / REIL	P4L/P4L		
15/33	Asph	6,001ft	100ft	MIRL	MALSF / REIL	P4L/P4L		
Airport Remarks	See Airport Facility Directory remarks and current NOTAMS. Right traffic Rwy 06 & 15. Airport clsd to ultralight aircraft except by prior permission. Noise sensitive area 1/2 mile N of approach end Rwy 24. Noise abatement procedures. No helicopter run on landings. Use caution for wildlife.							
ATIS	CTAF	UNICOM	GND CON	TOWER	APP CON	CLNC DEL	DEP CON	
128.775	124.450	122.950	121.700	124.450	119.400	121.700 119.950	119.400	
WEATHER	ASOS / AWOS				Services			
1-800-WX-BRIEF	128.775	407-847-0533			Airframe	YES	Telephone	YES
Fixed Base Operator			Telephone		Electronics	YES	Lodging	YES
Kissimmee Jet Center Signature Flight Support Odyssey Aviation			407-847-9095 407-846-6128 407-846-8001		Powerplant	YES	Dining	YES
					Rental Car	YES	Taxi	YES
					FUEL	100LL, Jet A		
					ATTENDED (Month/Day/Hr)	ALL/ALL/0700-2200		

Orlando / Orange Orlando International Airport

Owner Greater Orlando Aviation Authority
Manager Thomas Draper MEP
Address 1 Jeff Fuqua Blvd
 Orlando, FL 32827
Phone 407-825-2001 **Fax** 407-825-2202
E-Mail tdraper@goaa.org
Website www.orlandoairports.net

Identifier MCO
Latitude 28-25.763 N
Longitude 81-18.540 W
Elevation 96 ft
From City 6 Miles SE
Sectional Jacksonville
Hi Chart H-8H
Lo Chart L-21D, 24F



Runway	Surface	Length	Width	Lighting		VGSI
				Runway	Approach	
17L/35R	Conc	9,001ft	150ft	HIRL	ALSF2 / ALSF2	P4L/P4R
17R/35L	Conc	10,000ft	150ft	HIRL	ALSF2 / ALSF2	P4L/P4R
18L/36R	Asph/Conc	12,005ft	200ft	HIRL	/ ALSF2	P4L/P4L
18R/36L	Asph/Conc	12,004ft	200ft	HIRL	MALSR / REIL	P4L/P4L

Airport Remarks See Airport Facility Directory remarks and current NOTAMS. Birds & deer on & in vicinity of airport. Bright lights on road between Rwy 17R/35L & 17L/35R may be mistaken for Rwy lights. ASDE-X in use, pilots should operate Mode C on all taxiways & runways. Aircraft wingspan restrictions.

ATIS	CTAF	UNICOM	GND CON	TOWER	APP CON	CLNC DEL	DEP CON
121.250		122.950	121.800	118.450	119.400	134.700	120.150
120.525			126.400	124.300	135.300		124.800

WEATHER 1-800-WX-BRIEF	ASOS / AWOS		Services			
	121.250	407-855-5235	Airframe	YES	Telephone	YES
Fixed Base Operator Atlantic Aviation Signature Flight Support	Telephone 407-851-8304 407-825-6999		Electronics	YES	Lodging	YES
			Powerplant	YES	Dining	YES
			Rental Car	YES	Taxi	YES
			FUEL	100LL, Jet A		
			ATTENDED (Month/Day/Hr)	ALL/ALL/ALL		

Orlando / Seminole Orlando Sanford International Airport

Owner Sanford Airport Authority
Manager Thomas Nolan
Address 1200 Red Cleveland Blvd
 Sanford, FL 32773-6844
Phone 407-585-4000
E-Mail tnolan@osaa.net
Website https://flfysfb.com/

Fax

Identifier SFB
Latitude 28-46.631 N
Longitude 81-14.095 W
Elevation 55 ft
From City 16 Miles NE
Sectional Jacksonville
Hi Chart H-8H
Lo Chart L-21D, 24F



Runway	Surface	Length	Width	Lighting		VGSI
				Runway	Approach	
09C/27C	Asph	3,578ft	75ft	MIRL	REIL /	P2L/P2L
09L/27R	Asph	11,002ft	150ft	HIRL	MALSR / MALSR	P4L/P4R
09R/27L	Asph	5,839ft	75ft	HIRL	MALSR / REIL	P4L/P4L
18/36	Asph/Conc	6,002ft	150ft	MIRL	REIL / REIL	P4L/P4L

Airport Remarks See Airport Facility Directory remarks and current NOTAMS. Right traffic Rwy 09C, 09R, 27R, & 36. Dense flight training activity in traffic pattern & local areas. Rwy 09R/27L primary flight training runway. Noise sensitive areas. Noise abatement procedures. Wingspan restrictions on TWY K, K1, & P.

ATIS	CTAF	UNICOM	GND CON	TOWER	APP CON	CLNC DEL	DEP CON
125.975	120.300		121.350	120.300 135.250	135.300 119.775	123.975 121.350	119.775 135.300

WEATHER 1-800-WX-BRIEF	ASOS / AWOS		Services			
	125.975	407-321-9384	Airframe	YES	Telephone	YES
Fixed Base Operator Million Air	Telephone 407-328-9997		Electronics	YES	Lodging	YES
			Powerplant	YES	Dining	YES
			Rental Car	YES	Taxi	YES
			FUEL	100LL, Jet A		
			ATTENDED (Month/Day/Hr)	ALL/ALL/ALL		

Ormond Beach / Volusia Ormond Beach Municipal Airport

Owner City of Ormond Beach
Manager Steven Lichliter
Address 770 Airport Rd
 Ormond Beach, FL 32174
Phone 386-615-7019 **Fax** 386-676-3330
E-Mail steven.lichliter@ormondbeach.org
Website <https://www.ormondbeach.org/77/Airport>

Identifier OMN
Latitude 29-18.069 N
Longitude 81-06.829 W
Elevation 28 ft
From City 3 Miles NW
Sectional Jacksonville
Hi Chart
Lo Chart L-21D, 24G



Runway	Surface	Length	Width	Lighting		VGSI
				Runway	Approach	
09/27	Asph	4,005ft	75ft	MIRL	REIL / REIL	P4L/P4L
17/35	Asph	3,704ft	100ft	MIRL	REIL / REIL	P4L/P4L

Airport Remarks See Airport Facility Directory remarks and current NOTAMS. Right traffic Rwy's 17 & 27. Noise abatement procedures. Clearance delivery available w/ DAB approach at (386) 226-3939 when ATC closed.

ATIS	CTAF	UNICOM	GND CON	TOWER	APP CON	CLNC DEL	DEP CON
118.475	119.075	123.050	121.625	119.075	125.800	121.625	125.800

WEATHER 1-800-WX-BRIEF	ASOS / AWOS		Services				
	118.475	386-615-7084	Airframe	YES	Telephone	YES	
Fixed Base Operator Sunrise Aviation Hangar 7 Aviation		Telephone 386-677-5724 386-673-0588		Electronics	NO	Lodging	NO
				Powerplant	YES	Dining	YES
				Rental Car	NO	Taxi	YES
				FUEL	100LL, Jet A		
				ATTENDED (Month/Day/Hr)	ALL/ALL/0700-1900		

Pahokee / Palm Beach Palm Beach County Glades Airport

Owner Palm Beach County
Manager Tom Stewart
Address 3800 SR 715
 Pahokee, FL 33476-3029
Phone 561-924-5253 **Fax** 561-471-7427
E-Mail tkstewart@pbia.org
Website <http://www.pbia.org/about/general-aviation/glades-airport/>

Identifier PHK
Latitude 26-47.102 N
Longitude 80-41.602 W
Elevation 16 ft
From City 3 Miles SW
Sectional Miami
Hi Chart
Lo Chart L-23C



Runway	Surface	Length	Width	Lighting		VGSI
				Runway	Approach	
18/36	Asph	4,116ft	75ft	MIRL	REIL / REIL	P2L/P2L

Airport Remarks						
See Airport Facility Directory remarks and current NOTAMS. Parachute jumping. Birds on & in vicinity of airport. FBO after hours call (561) 626-9799						

ATIS	CTAF	UNICOM	GND CON	TOWER	APP CON	CLNC DEL	DEP CON
	122.800	122.800			128.300		128.300

WEATHER	ASOS / AWOS		Services			
1-800-WX-BRIEF			Airframe	NO	Telephone	YES
Fixed Base Operator			Electronics	NO	Lodging	YES
			Powerplant	NO	Dining	YES
Signature Flight Support			Rental Car	NO	Taxi	YES
			FUEL	100LL, Jet A		
			ATTENDED (Month/Day/Hr)	ALL/ALL/0800-1800		

Palatka / Putnam Palatka Municipal-Lt Kay Larkin Field

Owner City of Palatka
Manager John Youell
Address 4015 Reid St
 Palatka, FL 32177
Phone 386-329-0148 **Fax** 386-329-0106
E-Mail jyouell@palatka-fl.gov
Website <http://www.palatkakaylarkin.com/>

Identifier 28J
Latitude 29-39.503 N
Longitude 81-41.370 W
Elevation 47.8 ft
From City 2 Miles NW
Sectional Jacksonville
Hi Chart H-8H
Lo Chart L-21D, 24G



Runway	Surface	Length	Width	Lighting		VGSI		
				Runway	Approach			
09/27	Asph	6,000ft	100ft	MIRL	REIL / REIL	P4L/P4L		
17/35	Asph	3,510ft	75ft	MIRL		P2L/P2L		
Airport Remarks	See Airport Facility Directory remarks and current NOTAMS. Parachute jumping. Wildlife on & in vicinity of airport. RCO available on 122.25 with GNV radio. Calm wind runway is RWY 09.							
ATIS	CTAF	UNICOM	GND CON	TOWER	APP CON	CLNC DEL	DEP CON	
	122.800	122.800			118.175		118.175	
WEATHER	ASOS / AWOS				Services			
1-800-WX-BRIEF	119.925	386-312-2212			Airframe	YES	Telephone	YES
Fixed Base Operator			Telephone		Electronics	NO	Lodging	YES
Kay Larkin Airport			386-329-0148		Powerplant	YES	Dining	NO
					Rental Car	YES	Taxi	YES
					FUEL	100LL, Jet A		
					ATTENDED (Month/Day/Hr)	ALL/ALL/0600-1900		

Palm Coast / Flagler Flagler Executive Airport

Owner Flagler County
Manager Roy Sieger Jr
Address 201 Airport Rd
 Palm Coast, FL 32164
Phone 386-313-4220 **Fax** 386-437-7459
E-Mail rsieger@flaglercounty.org
Website <http://www.flaglercounty.org/departments/airport/index.php>

Identifier FIN
Latitude 29-27.909 N
Longitude 81-12.459 W
Elevation 33.1 ft
From City 6 Miles S
Sectional Jacksonville
Hi Chart H-8H
Lo Chart L-21D, 24G



Runway	Surface	Length	Width	Lighting		VGSI
				Runway	Approach	
06/24	Asph	5,000ft	100ft	MIRL		P4L/P4L
11/29	Asph	5,500ft	100ft	MIRL	REIL / REIL	P4L/P4L
18W/36W	Water	3,000ft	500ft			

Airport Remarks See Airport Facility Directory remarks and current NOTAMS. Noise abatement procedures. Helipad H1 Private Use. Seaplane landing area not marked. Noise abatement procedures in effect. Clearance delivery available with DAB approach at (386) 226-3939 when ATC is closed.

ATIS	CTAF	UNICOM	GND CON	TOWER	APP CON	CLNC DEL	DEP CON
128.325	118.950	123.000	121.750	118.950	125.800	121.750	125.800

WEATHER 1-800-WX-BRIEF	ASOS / AWOS		Services			
	128.325	386-437-7334	Airframe	YES	Telephone	YES
Fixed Base Operator Flagler Executive Airport	Telephone 386-313-4220		Electronics	NO	Lodging	YES
			Powerplant	YES	Dining	YES
			Rental Car	YES	Taxi	YES
			FUEL	100LL, Jet A		
			ATTENDED (Month/Day/Hr)	ALL/ALL/0700-1800		

Palmetto / Manatee Airport Manatee

Owner Reeder Farms, LLC
Manager Thomas Reeder
Address 14108 US Hwy 41 N
 Palmetto, FL 34221
Phone 941-722-9296 **Fax**
E-Mail airportmanatee48x-email@yahoo.com
Website http://www.airportmanatee.org/

Identifier 48X
Latitude 27-38.556 N
Longitude 82-31.195 W
Elevation 27 ft
From City 7 Miles NE
Sectional Miami
Hi Chart
Lo Chart



Runway	Surface	Length	Width	Lighting		VGSI
				Runway	Approach	
07/25	Turf	3,120ft	100ft	LIRL		N/N

Airport Remarks	See Airport Facility Directory remarks and current NOTAMS. Right traffic Rwy 07. Birds and wildlife on and in vicinity of airport. LIRL available on request (941) 722-9296. Clearance delivery available with Tampa approach at (813) 878-2528.
------------------------	--

ATIS	CTAF	UNICOM	GND CON	TOWER	APP CON	CLNC DEL	DEP CON
	122.900						

WEATHER	ASOS / AWOS		Services			
1-800-WX-BRIEF			Airframe	YES	Telephone	YES
Fixed Base Operator	Telephone		Electronics	NO	Lodging	NO
Airport Manatee	941-722-9296		Powerplant	YES	Dining	NO
			Rental Car	NO	Taxi	NO
			FUEL	100LL		
			ATTENDED (Month/Day/Hr)	ALL/MON-FRI/0900-1700 ALL/SAT/0900-1200		

Panacea / Wakulla Wakulla County Airport

Owner Wakulla County Manager Steve Fults Address 30 Bay Dr Panacea, FL 32346 Phone 850-321-0373 E-Mail fultsie@aol.com Website http://www.mywakulla.com/departments/county_administrator/departments/wakulla_county_airport/index.php	Fax	Identifier 2J0 Latitude 29-59.356 N Longitude 84-23.751 W Elevation 11 ft From City 3 Miles S Sectional Jacksonville Hi Chart Lo Chart
--	------------	---



Runway	Surface	Length	Width	Lighting		VGSI
				Runway	Approach	
18/36	Turf	2,570ft	70ft	LIRL		N/N

Airport Remarks	See Airport Facility Directory remarks and current NOTAMS. Trees, buildings, and utility poles 75 to 125 feet east of Runway 18/36. Clearance delivery available w/ TLH approach at (850) 942-8311 or when TLH closed JAX center (904) 845-1592.
------------------------	--

ATIS	CTAF	UNICOM	GND CON	TOWER	APP CON	CLNC DEL	DEP CON
	122.900						

WEATHER	ASOS / AWOS	Services			
1-800-WX-BRIEF		Airframe	NO	Telephone	NO
Fixed Base Operator		Electronics	NO	Lodging	NO
		Powerplant	NO	Dining	NO
		Rental Car	NO	Taxi	NO
		FUEL			
		ATTENDED (Month/Day/Hr)	UNATNDD		

Panama City / Bay Northwest Florida Beaches International Airport

Owner	Panama City-Bay County Airport and Industrial District	Identifier	ECP
Manager	Parker McClellan Jr, AAE	Latitude	30-21.495 N
Address	6300 W Bay Pkwy Panama City Beach, FL 32409	Longitude	85-47.736 W
Phone	850-636-8950	Elevation	68.8 ft
E-Mail	pmcclellan@pcaairport.com	From City	10 Miles S
Website	https://www.iflybeaches.com/	Sectional	New Orleans
	Fax	Hi Chart	H-8G
		Lo Chart	L-21C, 22I



Runway	Surface	Length	Width	Lighting		VGSI		
				Runway	Approach			
16/34	Conc	10,000ft	150ft	HIRL	MALS / REIL	P4L/P4L		
Airport Remarks	See Airport Facility Directory remarks and current NOTAMS. Attended continuously. All military VIP arrivals/departures shall be at arpt terminal with PPR from airport call: (850)763-6751 x306. Bird activity on and in vicinity of airport. Wingspan restrictions some taxiways.							
ATIS	CTAF	UNICOM	GND CON	TOWER	APP CON	CLNC DEL	DEP CON	
119.975	118.950		121.650	118.950	125.200 120.825		125.200 120.825	
WEATHER	ASOS / AWOS			Services				
1-800-WX-BRIEF	119.975	850-235-7857		Airframe	NO	Telephone	YES	
Fixed Base Operator				Telephone	Electronics	YES	Lodging	YES
SheltAir Aviation Services				850-233-4717	Powerplant	NO	Dining	YES
					Rental Car	YES	Taxi	YES
					FUEL	100LL, Jet A		
					ATTENDED	(Month/Day/Hr)		

Pensacola / Escambia Ferguson Airport

Owner Brown Helicopter, Inc
Manager Kenny Brown
Address 9750 Aileron Av
 Pensacola, FL 32506
Phone 850-453-4181
E-Mail kenny@brownhelicopter.com
Website https://www.fly82j.com/

Fax

Identifier 82J
Latitude 30-23.897 N
Longitude 87-20.940 W
Elevation 27 ft
From City 7 Miles SW
Sectional New Orleans
Hi Chart
Lo Chart L-21C, 22H



Runway	Surface	Length	Width	Lighting		VGSI			
				Runway	Approach				
18/36	Turf/Asph	3,200ft	144ft	NSTD		N/N			
Airport Remarks	See Airport Facility Directory remarks and current NOTAMS. VFR only. Airport lies within 3 nm of NAS Pensacola-Forrest Sherman Field (NPA). Frequent flight demonstrations and practice airshows at NAS Pensacola. For after hours call (850) 462-3943.								
ATIS	CTAF	UNICOM	GND CON	TOWER	APP CON	CLNC DEL	DEP CON		
	122.800	122.800							
WEATHER 1-800-WX-BRIEF	ASOS / AWOS				Services				
					Airframe	YES	Telephone	YES	
Fixed Base Operator				Telephone		Electronics	NO	Lodging	YES
Westgate Airpark				850-453-4181		Powerplant	YES	Dining	YES
						Rental Car	YES	Taxi	YES
						FUEL	100LL, Jet A		
						ATTENDED (Month/Day/Hr)			

**Pensacola / Escambia
Pensacola International Airport**

Owner City of Pensacola
Manager Matthew Coughlin C.M.
Address 2430 Airport Blvd, Ste 225
 Pensacola, FL 32504
Phone 850-436-5000 **Fax**
E-Mail mcoughlin@cityofpensacola.com
Website http://flypensacola.com/

Identifier PNS
Latitude 30-28.406 N
Longitude 87-11.197 W
Elevation 121 ft
From City 3 Miles NE
Sectional New Orleans
Hi Chart H-7E , 8G
Lo Chart L-21C, 22H



Runway	Surface	Length	Width	Lighting		VGSI
				Runway	Approach	
08/26	Asph	7,000ft	150ft	HIRL	REIL / REIL	P4L/P4L
17/35	Conc	7,004ft	150ft	HIRL	MALSR / REIL	P4L/P4L

Runway 08 is preferred departure runway. Fixed wing VFR departures proceed to airport boundary before turning unless otherwise directed by ATC. Noise abatement procedures. Clearance delivery available w/ Pensacola at (850)266-6884 or (850)266-6885.

Airport Remarks See Airport Facility Directory remarks and current NOTAMS. Birds on & in vicinity of airport. Rwy 08 is preferred departure runway. Fixed wing VFR departures proceed to airport boundary before turning unless otherwise directed by ATC. Noise abatement procedures. Clearance delivery available w/ Pensacola at (850)266-6884 or (850)266-6885.

ATIS	CTAF	UNICOM	GND CON	TOWER	APP CON	CLNC DEL	DEP CON
121.250	119.900	122.950	121.900	119.900	118.600 119.000	123.725	118.600 119.000

WEATHER	ASOS / AWOS		Services			
1-800-WX-BRIEF	121.250	850-436-4799	Airframe	YES	Telephone	YES
Fixed Base Operator			Electronics	YES	Lodging	YES
Pensacola Aviation Center Innis Free Jet Center			Powerplant	YES	Dining	YES
			Rental Car	YES	Taxi	YES
			FUEL	100,100LL, Jet A		
			ATTENDED (Month/Day/Hr)	ALL/ALL/ALL		

Perry / Taylor Perry-Foley Airport

Owner Taylor County
Manager Ward Ketring
Address 401 Industrial Dr
 Perry, FL 32348
Phone 850-838-3519 **Fax**
E-Mail airport@taylorcountygov.com
Website https://www.taylorcountygov.com/residents/perry_foley_airport/index.php

Identifier FPY
Latitude 30-04.249 N
Longitude 83-34.893 W
Elevation 45 ft
From City 3 Miles S
Sectional Jacksonville
Hi Chart H-8H
Lo Chart L-21D, 22J



Runway	Surface	Length	Width	Lighting		VGSI	
				Runway	Approach		
12/30	Asph/Conc	4,754ft	100ft	MIRL		P2L/P2L	
18/36	Asph	5,010ft	100ft	MIRL		P2L/P2L	
Airport Remarks	See Airport Facility Directory remarks and current NOTAMS. Fuel available 24 hours with credit card. Clearance delivery available with JAX center at (904) 845-1592.						
ATIS	CTAF	UNICOM	GND CON	TOWER	APP CON	CLNC DEL	DEP CON
	122.800	122.800			127.800		127.800
WEATHER	ASOS / AWOS		Services				
1-800-WX-BRIEF	118.375	850-838-3526	Airframe	NO	Telephone	YES	
Fixed Base Operator		Telephone	Electronics	NO	Lodging	YES	
Perry-Foley Airport		850-838-3519	Powerplant	NO	Dining	YES	
			Rental Car	NO	Taxi	YES	
			FUEL	100LL, Jet A			
			ATTENDED (Month/Day/Hr)	ALL/ALL/0800-1700			

Pierson / Volusia Pierson Municipal Airport

Owner Town of Pierson
Manager Thomas Larrivee
Address 305 N Center St
 Pierson, FL 32180
Phone 386-749-2661 **Fax** 386-749-3239
E-Mail tomselectronics@aol.com
Website <https://www.townofpierson.org/airport.html>

Identifier 2J8
Latitude 29-15.002 N
Longitude 81-27.560 W
Elevation 63 ft
From City 1 Miles N
Sectional Jacksonville
Hi Chart
Lo Chart



Runway	Surface	Length	Width	Lighting		VGSI
				Runway	Approach	
05/23	Turf	2,600ft	190ft			N/N

Airport Remarks	See Airport Facility Directory remarks and current NOTAMS. Right traffic Rwy 23. Use center 60 feet of the runway, runway rough on outside edges. Clearance delivery available w/ DAB approach at (386) 226-3939.
------------------------	---

ATIS	CTAF	UNICOM	GND CON	TOWER	APP CON	CLNC DEL	DEP CON
	122.900	122.900					

WEATHER	ASOS / AWOS		Services			
1-800-WX-BRIEF			Airframe	YES	Telephone	NO
Fixed Base Operator			Electronics	NO	Lodging	NO
			Powerplant	YES	Dining	NO
			Rental Car	NO	Taxi	NO
			FUEL			
			ATTENDED (Month/Day/Hr)	UNATNDD		

Plant City / Hillsborough Plant City Airport

Owner Hillsborough County Aviation Authority
Manager Brett Fay
Address 4007 Airport Rd
 Plant City, FL 33563
Phone 813-752-4710 **Fax** 813-757-6250
E-Mail bfay@tampaairport.com
Website <http://www.tampaairport.com/plant-city-airport>

Identifier **PCM**
Latitude 28-00.010 N
Longitude 82-09.798 W
Elevation 152.7 ft
From City 2 Miles SW
Sectional Jacksonville
Hi Chart
Lo Chart L-21D, 24F



Runway	Surface	Length	Width	Lighting		VGSI
				Runway	Approach	
10/28	Asph	3,950ft	75ft	MIRL	REIL / REIL	P2L/P2L

Airport Remarks						
See Airport Facility Directory remarks and current NOTAMS. Use caution for multiple towers 12 NM SSW up to 1549' MSL. Noise abatement procedures in effect for RWY 10. Clearance delivery available on GCO 121.725 or if unable call Miami center (305) 716-1731.						

ATIS	CTAF	UNICOM	GND CON	TOWER	APP CON	CLNC DEL	DEP CON
	123.050	123.050			120.650 119.900	121.725	120.650 119.900

WEATHER 1-800-WX-BRIEF	ASOS / AWOS		Services				
	120.025	813-764-8259	Airframe	YES	Telephone	YES	
Fixed Base Operator		Telephone		Electronics	NO	Lodging	NO
Atlas Aviation		813-752-4710		Powerplant	YES	Dining	NO
				Rental Car	YES	Taxi	YES
				FUEL	100LL, Jet A		
				ATTENDED (Month/Day/Hr)	ALL/ALL/0700-1900		

Pompano Beach / Broward Pompano Beach Airpark

Owner City of Pompano Beach
Manager Steven Rocco
Address 1001 NE 10th St
 Pompano Beach, FL 33060
Phone 954-786-4135 **Fax** 954-786-4136
E-Mail steve.rocco@copbfl.com
Website http://pompanobeachfl.gov/pages/pw_airpark/airpark

Identifier PMP
Latitude 26-14.844 N
Longitude 80-06.672 W
Elevation 19.3 ft
From City 1 Miles NE
Sectional Miami
Hi Chart
Lo Chart L-23C, A



Runway	Surface	Length	Width	Lighting		VGSI
				Runway	Approach	
06/24	Asph	4,001ft	150ft	MIRL	REIL / REIL	P2L/P2L
10/28	Asph	3,502ft	100ft	MIRL	REIL / REIL	P2L/P2L
15/33	Asph	4,918ft	150ft	MIRL	MALS /	P4L/P4L

Airport Remarks See Airport Facility Directory remarks and current NOTAMS. Numerous birds on & in vicinity of airport. All runways noise sensitive. Contact airport manager for helo & fixed wing operating procedures. Clearance delivery available w/ Miami approach (305) 869-5432.

ATIS	CTAF	UNICOM	GND CON	TOWER	APP CON	CLNC DEL	DEP CON
120.550	125.400	122.950	121.900	125.400	119.700		119.700

WEATHER 1-800-WX-BRIEF	ASOS / AWOS		Services				
	120.550	954-783-3720	Airframe	YES	Telephone	YES	
Fixed Base Operator Sheltair Aviation Pompano Aviation, LLC		Telephone 954-943-6050 954-960-5104		Electronics	YES	Lodging	YES
				Powerplant	YES	Dining	YES
				Rental Car	YES	Taxi	YES
				FUEL	100LL, Jet A		
				ATTENDED (Month/Day/Hr)	ALL/ALL/0800-2000		

Port Saint Joe / Gulf Costin Airport

Owner Skyborne Technology Investment Properties, Inc
Manager Michael Lawson
Address 167 Cessna Dr
 Port Saint Joe, FL 32456
Phone 850-588-1727 **Fax**
E-Mail mlawson@skybornetechnology.com
Website

Identifier A51
Latitude 29-45.513 N
Longitude 85-17.345 W
Elevation 13 ft
From City 2 Miles S
Sectional New Orleans
Hi Chart
Lo Chart



Runway	Surface	Length	Width	Lighting		VGSI	
				Runway	Approach		
18/36	Turf	3,170ft	65ft			N/N	
Airport Remarks	See Airport Facility Directory remarks and current NOTAMS. No touch & go landings. Landing fee. Tower +550' 1.5 miles north of airport. Clearance delivery available w/ Tyndall approach (850) 283-2900 or (850) 283-3353, when approach closed JAX center (904) 845-1592.						
ATIS	CTAF	UNICOM	GND CON	TOWER	APP CON	CLNC DEL	DEP CON
	122.900						
WEATHER 1-800-WX-BRIEF	ASOS / AWOS				Services		
					Airframe	NO	Telephone YES
Fixed Base Operator				Telephone	Electronics	NO	Lodging YES
					Powerplant	NO	Dining YES
					Rental Car	NO	Taxi YES
					FUEL		
					ATTENDED (Month/Day/Hr)	UNATTND	

Punta Gorda / Charlotte Punta Gorda Airport

Owner Charlotte County Airport Authority
Manager James Parish PE
Address 28000 Airport Rd, Ste A-1
 Punta Gorda, FL 33982-2453
Phone 941-639-1101 **Fax** 941-639-4792
E-Mail jparish@flypgd.com
Website https://www.flypgd.com/

Identifier PGD
Latitude 26-55.136 N
Longitude 81-59.456 W
Elevation 26 ft
From City 3 Miles SE
Sectional Miami
Hi Chart H-8H
Lo Chart L-21D, 23B



Runway	Surface	Length	Width	Lighting		VGSI
				Runway	Approach	
04/22	Asph	7,193ft	150ft	HIRL	REIL / REIL	P4L/P4L
09/27	Asph	2,636ft	60ft			N/N
15/33	Asph	5,688ft	150ft	MIRL	REIL / REIL	P4L/P4L

Airport Remarks See Airport Facility Directory remarks and current NOTAMS. Fuel available 24hrs w/ credit card. Runway 9/27 restricted to aircraft less than 6000 lbs.

ATIS	CTAF	UNICOM	GND CON	TOWER	APP CON	CLNC DEL	DEP CON
135.675	121.000	122.975	119.550	121.000	127.050 134.750	119.550 127.050	127.050 134.750

WEATHER 1-800-WX-BRIEF	ASOS / AWOS		Services			
	135.675	941-639-0076	Airframe	YES	Telephone	YES
Fixed Base Operator		Telephone	Electronics	YES	Lodging	YES
Punta Gorda FBO		941-639-4119	Powerplant	YES	Dining	YES
			Rental Car	YES	Taxi	YES
			FUEL	100LL, Jet A, Jet A1+		
			ATTENDED (Month/Day/Hr)	ALL/ALL/ALL		

Punta Gorda / Charlotte Shell Creek Airpark

Owner Frank V Moss/Richard Howe
Manager Nicole Williams
Address 36880 Washington Loop Rd
 Punta Gorda, FL 33982
Phone 239-673-8328 **Fax**
E-Mail williams@applicationdynamics.net
Website

Identifier F13
Latitude 26-58.117 N
Longitude 81-54.978 W
Elevation 20 ft
From City 7 Miles E
Sectional Miami
Hi Chart
Lo Chart



Runway	Surface	Length	Width	Lighting		VGSI		
				Runway	Approach			
18/36	Turf	2,600ft	90ft			N/N		
Airport Remarks	See Airport Facility Directory remarks and current NOTAMS. Parachute jumping. Glider activity on & in vicinity of airport. Clearance delivery available w/ Ft. Myers (239) 768-1377 or Miami (305) 716-1731.							
ATIS	CTAF	UNICOM	GND CON	TOWER	APP CON	CLNC DEL	DEP CON	
	122.900							
WEATHER 1-800-WX-BRIEF	ASOS / AWOS				Services			
					Airframe	NO	Telephone	NO
Fixed Base Operator				Telephone	Electronics	NO	Lodging	NO
					Powerplant	NO	Dining	NO
					Rental Car	NO	Taxi	NO
					FUEL			
					ATTENDED (Month/Day/Hr)	ALL/MON-FRI/0900-1700		

Quincy / Gadsden Quincy Municipal Airport

Owner Quincy-Gadsden Airport Authority
Manager Jason Budzyna
Address 1300 Airport Dr
 Quincy, FL 32352
Phone 850-627-2112 **Fax**
E-Mail jbudzyna@yahoo.com
Website

Identifier 2J9
Latitude 30-35.873 N
Longitude 84-33.446 W
Elevation 221 ft
From City 2 Miles NE
Sectional Jacksonville
Hi Chart
Lo Chart L-21D, 22I



Runway	Surface	Length	Width	Lighting		VGSI	
				Runway	Approach		
14/32	Asph	2,964ft	75ft	LIRL		P2R/P2L	
Airport Remarks	See Airport Facility Directory remarks and current NOTAMS. Right traffic Rwy 14. Extensive parachute jumping operations on airport. Clearance delivery available with Tallahassee approach (850) 942-8311 or Jacksonville at 904-845-1592 when Tallahassee is closed.						
ATIS	CTAF	UNICOM	GND CON	TOWER	APP CON	CLNC DEL	DEP CON
	122.700	122.700			128.700 128.625		128.700 128.625
WEATHER	ASOS / AWOS		Services				
1-800-WX-BRIEF	118.975	850-627-6264	Airframe	YES	Telephone	YES	
Fixed Base Operator			Telephone	Electronics	NO	Lodging	YES
Quincy-Gadsden Airport Authority			850-627-2112	Powerplant	YES	Dining	YES
				Rental Car	NO	Taxi	NO
				FUEL	100LL		
				ATTENDED (Month/Day/Hr)	ALL/ALL/0800-DUSK		

River Ranch / Polk River Ranch Resort Airport

Owner Westgate Resorts Central Florida Investments Manager Bob Mount Address 3600 River Ranch Blvd River Ranch, FL 33867 Phone 863-692-0727 Fax 863-692-0717 E-Mail bob_mount@wgresorts.com Website https://www.westgateresorts.com/hotels/florida/river-ranch/west-gate-river-ranch-resort/overview/air-strip/	Identifier 2RR Latitude 27-46.760 N Longitude 81-12.235 W Elevation 55 ft From City 0 Miles NW Sectional Miami Hi Chart Lo Chart L-21D, 24F
--	---



Runway	Surface	Length	Width	Lighting		VGSI					
				Runway	Approach						
16/34	Asph	4,950ft	75ft	NSTD		N/N					
Airport Remarks	See Airport Facility Directory remarks and current NOTAMS. Right traffic Rwy 34. 250' tower 3000ft SE RWY 34 and 2400ft right of centerline. Clearance delivery available with Miami Center at (305) 716-1731.										
ATIS	CTAF	UNICOM	GND CON	TOWER	APP CON	CLNC DEL	DEP CON				
	122.800	122.800									
WEATHER	ASOS / AWOS			Services							
1-800-WX-BRIEF				Airframe	NO	Telephone	YES				
Fixed Base Operator				Telephone	Electronics	NO	Lodging	YES			
Westgate River Ranch Aviation				863-692-2907				Powerplant	NO	Dining	YES
								Rental Car	NO	Taxi	YES
				FUEL	100LL						
				ATTENDED (Month/Day/Hr)	ALL/ALL/ALL						

Saint Augustine / Saint Johns Northeast Florida Regional Airport

Owner St Augustine-St Johns County Airport Authority
Manager Kevin Harvey
Address 4796 US Hwy 1 N
 Saint Augustine, FL 32095
Phone 904-209-0090 **Fax** 904-825-6843
E-Mail kch@sgj-airport.com
Website https://www.flynf.com/

Identifier SGJ
Latitude 29-57.555 N
Longitude 81-20.384 W
Elevation 10 ft
From City 4 Miles N
Sectional Jacksonville
Hi Chart H-8H
Lo Chart L-21D, 24G



Runway	Surface	Length	Width	Lighting		VGSI
				Runway	Approach	
02/20	Asph	2,610ft	75ft	MIRL		N/N
06/24	Asph	2,701ft	60ft	MIRL		P2L/N
12W/30W	Water	5,000ft	1,000ft			
13/31	Asph	8,002ft	150ft	HIRL	/ MALSR	V4L/P4L
17W/35W	Water	12,000ft	1,000ft			
18W/36W	Water	12,000ft	500ft			

Airport Remarks See Airport Facility Directory remarks and current NOTAMS. Aerobatic activity along E side Rwy 13/31. See AFD for Water runways. Fuel available 24/7 w/ credit card. When ATC closed, clearance delivery available w/ JAX approach (904) 741-0284.

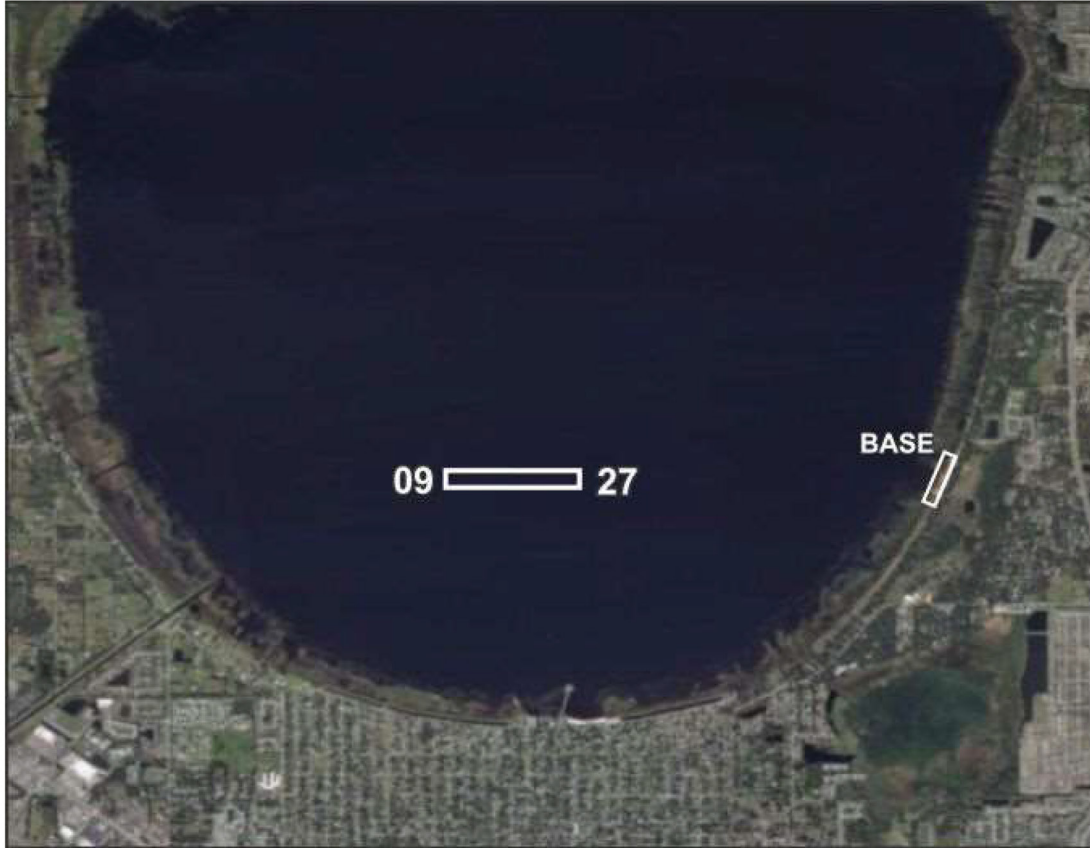
ATIS	CTAF	UNICOM	GND CON	TOWER	APP CON	CLNC DEL	DEP CON
119.625	127.625	122.950	121.175	127.625	120.750		120.750

WEATHER 1-800-WX-BRIEF	ASOS / AWOS		Services			
	119.625	904-824-7084	Airframe	YES	Telephone	YES
Fixed Base Operator Atlantic Aviation St Augustine - St Johns County Airport Authority	Telephone 904-824-1995 904-209-0090		Electronics	YES	Lodging	YES
			Powerplant	YES	Dining	YES
			Rental Car	YES	Taxi	YES
			FUEL	100LL, Jet A		
			ATTENDED (Month/Day/Hr)	ALL/ALL/0600-2400		

Saint Cloud / Osceola St Cloud Seaplane Base

Owner City of Saint Cloud
Manager Naseem Ghandour
Address 1104 Lakeshore Blvd
 Saint Cloud, FL 34769
Phone 407-957-7393 **Fax**
E-Mail naseem.ghandour@stcloud.org
Website

Identifier 3FL
Latitude 28-16.461 N
Longitude 81-17.100 W
Elevation 54 ft
From City 1 Miles N
Sectional Jacksonville
Hi Chart
Lo Chart



Runway	Surface	Length	Width	Lighting		VGSI
				Runway	Approach	
09W/27W	Water	3,000ft	200ft			
Airport Remarks						
ATIS	CTAF	UNICOM	GND CON	TOWER	APP CON	CLNC DEL
122.900						
WEATHER 1-800-WX-BRIEF	ASOS / AWOS			Airframe	NO	Telephone
Fixed Base Operator				Telephone	NO	Lodging
				Powerplant	NO	Dining
				Rental Car	NO	Taxi
				FUEL		
				ATTENDED (Month/Day/Hr)		

Saint Petersburg / Pinellas Albert Whitted Airport

Owner City of Saint Petersburg
Manager Richard Lesniak
Address 107 8th Av SE
 Saint Petersburg, FL 33701
Phone 727-893-7654 **Fax** 727-822-4767
E-Mail richard.lesniak@stpete.org
Website https://www.stpete.org/visiting_the_city/airport/index.php

Identifier **SPG**
Latitude 27-45.907 N
Longitude 82-37.618 W
Elevation 6.7 ft
From City 0 Miles E
Sectional Miami
Hi Chart
Lo Chart L-21D, 24F



Runway	Surface	Length	Width	Lighting		VGSI		
				Runway	Approach			
07/25	Asph	3,677ft	75ft	MIRL	REIL / REIL	P2L/P2L		
18/36	Asph	2,864ft	150ft	MIRL	REIL / REIL	P2L/P2R		
Airport Remarks	See Airport Facility Directory remarks and current NOTAMS. Right traffic Rwys 07 & 36. Birds on & in vicinity of airport. Seagulls on runway during inclement weather. Banner towing east of Rwy 18/36. Heavy jets operating in vicinity of SPG 1,600' & above. Ship channel in approach RWY 36. Touch-n-go's not authorized Rwy 25.							
ATIS	CTAF	UNICOM	GND CON	TOWER	APP CON	CLNC DEL	DEP CON	
	127.400	122.950	121.800	127.400	125.300 119.650		125.300 119.650	
WEATHER	ASOS / AWOS				Services			
1-800-WX-BRIEF	118.875	727-821-4334			Airframe	YES	Telephone	YES
Fixed Base Operator			Telephone		Electronics	YES	Lodging	YES
Sheltair Aviation			727-824-2880		Powerplant	YES	Dining	YES
					Rental Car	YES	Taxi	YES
					FUEL	100LL, Jet A, Jet A1		
					ATTENDED (Month/Day/Hr)	ALL/ALL/0700-2100		

Saint Petersburg/Clearwater / Pinellas St Pete-Clearwater International Airport

Owner Pinellas County
Manager Thomas Jewsbury CM
Address 14700 Terminal Blvd
 Clearwater, FL 33762
Phone 727-453-7800
E-Mail jewsbury@fly2pie.com
Website https://www.fly2pie.com/

Fax 727-453-7846

Identifier PIE
Latitude 27-54.522 N
Longitude 82-41.190 W
Elevation 10 ft
From City 8 Miles N
Sectional Miami
Hi Chart H-8H
Lo Chart L-21D, 24F



Runway	Surface	Length	Width	Lighting		VGSI
				Runway	Approach	
04/22	Asph	6,001ft	150ft	MIRL	REIL / REIL	P4L/P4L
18/36	Asph	9,730ft	150ft	HIRL	MALSR /	P4L/P4L

Airport Remarks	See Airport Facility Directory remarks and current NOTAMS. Birds on and in vicinity of airport. Noise sensitive area 5 miles N extending one mile E & W of localizer southbound to shoreline. Noise abatement procedures. Banner towing prohibited. If FSS unavailable, clearance delivery w/ Tampa approach (813) 828-2528.
------------------------	--

ATIS	CTAF	UNICOM	GND CON	TOWER	APP CON	CLNC DEL	DEP CON
134.500	118.300	122.950	121.900	118.300 128.400	125.300	120.600	125.300

WEATHER 1-800-WX-BRIEF	ASOS / AWOS		Services			
	134.500	727-531-3456	Airframe	YES	Telephone	YES
Fixed Base Operator Sheltair Aviation Signature Flight Support	Telephone 727-530-3453 727-531-1441		Electronics	YES	Lodging	YES
			Powerplant	YES	Dining	YES
			Rental Car	YES	Taxi	YES
			FUEL	100LL, Jet A, Jet A1+		
			ATTENDED (Month/Day/Hr)	ALL/ALL/ALL		

Sarasota / Sarasota Sarasota / Bradenton International Airport

Owner Sarasota-Manatee Airport Authority
Manager Fredrick Piccolo
Address 6000 Airport Cir
 Sarasota, FL 34243-2105
Phone 941-359-2770 **Fax** 941-359-5055
E-Mail fredrick.piccolo@srq-airport.com
Website https://srq-airport.com/

Identifier SRQ
Latitude 27-23.727 N
Longitude 82-33.263 W
Elevation 30 ft
From City 3 Miles N
Sectional Miami
Hi Chart H-8H
Lo Chart L-21D, 23B



Runway	Surface	Length	Width	Lighting		VGSI
				Runway	Approach	
04/22	Asph	5,009ft	150ft	HIRL	/ REIL	P4L/P4L
14/32	Asph	9,500ft	150ft	HIRL	MALS R / MALS R	P4L/P4L

Airport Remarks	See Airport Facility Directory remarks and current NOTAMS. Birds on & in vicinity of airport. Noise abatement procedures. U.S. Customs user fee airport. Aircraft clearing customs do not block Gates B6 or B10. If clearance delivery not available on FSS freq. contact Tampa at (813) 828-2528.
------------------------	--

ATIS	CTAF	UNICOM	GND CON	TOWER	APP CON	CLNC DEL	DEP CON
124.375	120.100	122.950	121.900	120.100	119.650 124.950	118.250	119.650 124.950

WEATHER	ASOS / AWOS		Services			
1-800-WX-BRIEF	124.375	941-355-8482	Airframe	YES	Telephone	YES

Fixed Base Operator	Telephone	Electronics	Lodging
Dolphin Aviation	941-355-2902	YES	YES
Ross Aviation	941-358-9600	YES	YES
Rectrix Light General Aviation Center	941-355-8100	YES	YES
FUEL		100LL, Jet A, Jet A1+	
ATTENDED (Month/Day/Hr)		ALL/ALL/ALL	

Sebastian / Indian River Sebastian Municipal Airport

Owner City of Sebastian
Manager Scott Baker
Address 202 Airport Dr E
 Sebastian, FL 32958
Phone 772-228-7001 **Fax** 772-228-7078
E-Mail rbaker@cityofsebastian.org
Website http://www.sebastianairport.org/

Identifier X26
Latitude 27-48.795 N
Longitude 80-29.735 W
Elevation 21 ft
From City 1 Miles W
Sectional Miami
Hi Chart
Lo Chart L-24F



Runway	Surface	Length	Width	Lighting		VGSI
				Runway	Approach	
05/23	Asph	4,023ft	75ft	LIRL		P2L/P2L
10/28	Asph	3,199ft	75ft			P2L/P2L

Airport Remarks	See Airport Facility Directory remarks and current NOTAMS. Right traffic Rws 23 & 28. Parachute jumping. Noise abatement procedures. Clearance delivery available with Palm Beach Approach (561) 275-1430.
------------------------	--

ATIS	CTAF	UNICOM	GND CON	TOWER	APP CON	CLNC DEL	DEP CON
123.050							

WEATHER	ASOS / AWOS		Services			
1-800-WX-BRIEF	118.125	772-388-5689	Airframe	YES	Telephone	YES
Fixed Base Operator			Electronics	NO	Lodging	NO
Pilots Paradise, Inc City of Sebastian			Powerplant	YES	Dining	YES
			Rental Car	NO	Taxi	NO
			FUEL	100LL		
			ATTENDED (Month/Day/Hr)	ALL/MON-FRI/0800-1700		

Sebring / Highlands Sebring Regional Airport

Owner Sebring Airport Authority
Manager Mike Willingham
Address 128 Authority Ln
 Sebring, FL 33870
Phone 863-655-6444
E-Mail mike@sebring-airport.com
Website https://sebring-airport.com/

Fax 863-655-6447

Identifier SEF
Latitude 27-27.384 N
Longitude 81-20.544 W
Elevation 63 ft
From City 6 Miles SE
Sectional Miami
Hi Chart H-8H
Lo Chart L-21D, 23B



Runway	Surface	Length	Width	Lighting		VGSI		
				Runway	Approach			
01/19	Asph	5,234ft	100ft	MIRL	REIL / REIL	P4L/P4L		
14/32	Asph	4,990ft	100ft			N/N		
Airport Remarks	See Airport Facility Directory remarks and current NOTAMS. For fuel after hours call (863) 655-6455. Clearance delivery available w/ Miami Center at (305) 716-1731.							
ATIS	CTAF	UNICOM	GND CON	TOWER	APP CON	CLNC DEL		
	122.700	122.700			134.550	134.550		
WEATHER	ASOS / AWOS				Services			
1-800-WX-BRIEF	119.475	863-655-6424			Airframe	YES	Telephone	YES
Fixed Base Operator			Telephone		Electronics	NO	Lodging	YES
Sebring Flight Center			863-655-6455		Powerplant	YES	Dining	YES
					Rental Car	YES	Taxi	NO
					FUEL	100LL, Jet A, Mogas		
					ATTENDED (Month/Day/Hr)	ALL/MON-FRI/0730-1800 ALL/SAT-SUN/0700-1700		

Stuart / Martin Witham Field

Owner Martin County BOCC
Manager Sam Carver
Address 2011 SE Airport Rd
 Stuart, FL 34996
Phone 772-221-2373 **Fax**
E-Mail scarver@martin.fl.us
Website https://www.martin.fl.us/Airport

Identifier SUA
Latitude 27-10.902 N
Longitude 80-13.278 W
Elevation 16 ft
From City 1 Miles SE
Sectional Miami
Hi Chart H-81
Lo Chart L-23C



Runway	Surface	Length	Width	Lighting		VGSI
				Runway	Approach	
07/25	Asph	4,652ft	100ft	MIRL		P4L/P4L
12/30	Asph	5,828ft	100ft	MIRL	REIL / REIL	P4L/P4L
16/34	Asph	4,998ft	100ft			N/N

Airport Remarks See Airport Facility Directory remarks and current NOTAMS. Birds on & in vicinity of airport. Noise sensitive areas all quadrants. Noise abatement procedures. Stop and go operations and intersection departures strongly discouraged. EMAS on approach ends of Rwy 12 & 30.

ATIS	CTAF	UNICOM	GND CON	TOWER	APP CON	CLNC DEL	DEP CON
134.475	126.600		121.700	126.600	132.800		132.800

WEATHER 1-800-WX-BRIEF	ASOS / AWOS		Services			
	134.475	772-692-7399	Airframe	YES	Telephone	YES
Fixed Base Operator Stuart Jet Center Atlantic Aviation	Telephone 772-288-6700 772-781-4720		Electronics	YES	Lodging	YES
			Powerplant	YES	Dining	NO
			Rental Car	YES	Taxi	YES
			FUEL	100LL, Jet A		
			ATTENDED (Month/Day/Hr)	ALL/ALL/0700-2000		

Tallahassee / Leon Tallahassee International Airport

Owner City of Tallahassee
Manager David Pollard CM
Address 3300 Capital Cir SW, Ste 1
 Tallahassee, FL 32310
Phone 850-891-7830 **Fax**
E-Mail david.pollard@talgov.com
Website https://www.talgov.com/airport/airport.aspx

Identifier TLH
Latitude 30-23.805 N
Longitude 84-21.052 W
Elevation 83.1 ft
From City 4 Miles SW
Sectional Jacksonville
Hi Chart H-8H
Lo Chart L-21D, 22I



Runway	Surface	Length	Width	Lighting		VGSI
				Runway	Approach	
09/27	Asph	8,000ft	150ft	HIRL	REIL / ALSF2	P4L/P4L
18/36	Asph	7,000ft	150ft	HIRL	REIL / MALSR	P4L/P4L

Airport Remarks See Airport Facility Directory remarks and current NOTAMS. Birds on & in vicinity of airport. Clearance delivery available w/ FSS on the ground or if unable to contact call Tallahassee at (850) 942-8311 or Jacksonville center at (904) 845-1592.

ATIS	CTAF	UNICOM	GND CON	TOWER	APP CON	CLNC DEL	DEP CON
119.450	118.700	123.075	121.900	118.700	135.800 128.700	126.650	135.800 128.700

WEATHER 1-800-WX-BRIEF	ASOS / AWOS		Services				
	119.450	850-576-3665	Airframe	YES	Telephone	YES	
Fixed Base Operator Million Air	Telephone 850-574-5671		Electronics	YES	Lodging	YES	
			Powerplant	YES	Dining	YES	
			Rental Car	YES	Taxi	YES	
			FUEL	100LL, Jet A			
			ATTENDED (Month/Day/Hr)	ALL/ALL/ALL			

Tallahassee/Havana / Leon Tallahassee Commercial Airport

Owner Ochlockonee International, LLC
Manager Drew Miller
Address 6601 N Monroe St
 Tallahassee, FL 32303
Phone 850-894-8733
E-Mail drew@millertreesrv.com
Website

Fax

Identifier 68J
Latitude 30-32.839 N
Longitude 84-22.431 W
Elevation 155 ft
From City 8 Miles NW
Sectional Jacksonville
Hi Chart
Lo Chart L-21D, 22I



Runway	Surface	Length	Width	Lighting		VGSI		
				Runway	Approach			
16/34	Asph	3,249ft	50ft			N/N		
Airport Remarks	See Airport Facility Directory remarks and current NOTAMS. Airport CLOSED indefinitely due to pending airport construction.							
ATIS	CTAF	UNICOM	GND CON	TOWER	APP CON	CLNC DEL	DEP CON	
	122.800	122.800			128.700 128.625		128.700 128.625	
WEATHER	ASOS / AWOS			Services				
1-800-WX-BRIEF				Airframe	NO	Telephone	NO	
Fixed Base Operator				Telephone	Electronics	NO	Lodging	YES
				Powerplant	NO	Dining	YES	
				Rental Car	NO	Taxi	YES	
				FUEL				
				ATTENDED (Month/Day/Hr)	ALL/ALL/0900-1900			

Tampa / Hillsborough Peter O Knight Airport

Owner Hillsborough County Aviation Authority
Manager Brett Fay
Address 825 Severn Av
 Tampa, FL 33606
Phone 813-251-1752 **Fax** 813-251-0731
E-Mail bfay@tampaairport.com
Website <http://www.tampaairport.com/peter-o-knight-airport>

Identifier TPF
Latitude 27-54.927 N
Longitude 82-26.963 W
Elevation 7.4 ft
From City 3 Miles S
Sectional Miami
Hi Chart
Lo Chart L-21D, 24F



Runway	Surface	Length	Width	Lighting		VGSI
				Runway	Approach	
04/22	Asph	3,583ft	100ft	MIRL	/ REIL	V4L/N
18/36	Asph	2,687ft	75ft	MIRL		N/P2R

Airport Remarks	See Airport Facility Directory remarks and current NOTAMS. Birds on and in vicinity of airport. Be alert, MacDill AFB located 4 miles southwest. Ocean going vessels in ship channel in approach to RWY 18 & 22. Clearance delivery available with Tampa approach (813) 878-2528.
------------------------	---

ATIS	CTAF	UNICOM	GND CON	TOWER	APP CON	CLNC DEL	DEP CON
	122.725	122.725			119.900	119.800	119.900

WEATHER	ASOS / AWOS		Services			
1-800-WX-BRIEF	118.925	813-251-6824	Airframe	YES	Telephone	YES
Fixed Base Operator			Electronics	YES	Lodging	YES
Atlas Aviation			Powerplant	YES	Dining	YES
			Rental Car	YES	Taxi	YES

			FUEL	100LL, Jet A		
			ATTENDED (Month/Day/Hr)	ALL/ALL/0600-2200		

Tampa / Hillsborough Tampa Executive Airport

Owner Hillsborough County Aviation Authority
Manager Brett Fay
Address 6530 Tampa Executive Airport Rd
 Tampa, FL 33610
Phone 813-626-1515 **Fax** 813-623-6483
E-Mail bfay@tampaairport.com
Website <http://www.tampaairport.com/tampa-executive-airport>

Identifier VDF
Latitude 28-00.839 N
Longitude 82-20.716 W
Elevation 21.1 ft
From City 6 Miles E
Sectional Jacksonville
Hi Chart H-8H
Lo Chart L-21D, 24F



Runway	Surface	Length	Width	Lighting		VGSI
				Runway	Approach	
05/23	Asph/Conc	5,000ft	100ft	MIRL	REIL / MALSR	P2L/P2L
18/36	Asph	3,219ft	75ft	MIRL	REIL / REIL	P4R/P2L

Airport Remarks	See Airport Facility Directory remarks and current NOTAMS. Noise abatement procedures in effect for Rwy 18. No turns until over interstate & no turns below 400 ft. For after hours FBO services call (813) 695-6097.
------------------------	---

ATIS	CTAF	UNICOM	GND CON	TOWER	APP CON	CLNC DEL	DEP CON
	122.700	122.700			119.900	119.900	119.900

WEATHER 1-800-WX-BRIEF	ASOS / AWOS		Services			
	121.125	813-630-0924	Airframe	YES	Telephone	YES
Fixed Base Operator Skyport Aviation	Telephone 813-626-1515	Electronics	YES	Lodging	YES	
		Powerplant	YES	Dining	YES	
		Rental Car	YES	Taxi	YES	
		FUEL	100LL, Jet A			
		ATTENDED (Month/Day/Hr)	ALL/ALL/0700-1900			

Tampa / Hillsborough Tampa International Airport

Owner Hillsborough County Aviation Authority
Manager John Tiliacos
Address 4100 George J Bean Pkwy
 Tampa, FL 33607
Phone 813-870-8701 **Fax** 813-875-6670
E-Mail jtiliacos@tampaairport.com
Website <http://www.tampaairport.com/>

Identifier TPA
Latitude 27-58.529 N
Longitude 82-31.995 W
Elevation 26 ft
From City 6 Miles W
Sectional Miami
Hi Chart H-8H
Lo Chart L-21D, 24F



Runway	Surface	Length	Width	Lighting		VGSI
				Runway	Approach	
01L/19R	Conc	11,002ft	150ft	HIRL	ALSF2 / MALSR	P4L/P4L
01R/19L	Asph/Conc	8,300ft	150ft	HIRL	REIL / ALSF2	P4L/P4L
10/28	Asph/Conc	6,999ft	150ft	HIRL		P4L/P4L

Airport Remarks See Airport Facility Directory remarks and current NOTAMS. Rwy 19L is noise sensitive to turbojet departures. Rwy 01R is noise sensitive to turbojet arrivals. Noise abatement procedures. Only aircraft with prior permission may use terminal apron; others use GA apron. Birds on and in vicinity of airport.

ATIS	CTAF	UNICOM	GND CON	TOWER	APP CON	CLNC DEL	DEP CON
126.450		122.950	121.700	119.500	118.150	133.600	119.650
128.475					118.800		118.500

WEATHER 1-800-WX-BRIEF	ASOS / AWOS		Services			
	126.450	813-873-7228	Airframe	YES	Telephone	YES
Fixed Base Operator Signature Flight Support Sheltair Aviation	Telephone 813-870-3813 813-319-8000		Electronics	YES	Lodging	YES
			Powerplant	YES	Dining	YES
			Rental Car	YES	Taxi	YES
			FUEL	100LL, Jet A		
			ATTENDED (Month/Day/Hr)	ALL/ALL/ALL		

Tampa / Pasco Tampa North Aero Park

Owner Helicopter Structural & Maintenance, Inc
Manager Angela Brammer
Address 4241 Birdsong Blvd
 Lutz, FL 33559
Phone 813-973-3703 **Fax**
E-Mail angelalbrammer@gmail.com
Website http://www.tampanorth.com/

Identifier X39
Latitude 28-13.277 N
Longitude 82-22.473 W
Elevation 68 ft
From City 17 Miles NE
Sectional Jacksonville
Hi Chart
Lo Chart L-21D, 24F



Runway	Surface	Length	Width	Lighting		VGSI
				Runway	Approach	
14/32	Asph	3,541ft	50ft	HIRL		N/N

Airport Remarks						
See Airport Facility Directory remarks and current NOTAMS. Right traffic Rwy 14. Activate airport beacon using CTAF after 2200L. Clearance delivery available with Tampa approach at (813) 878-2528.						

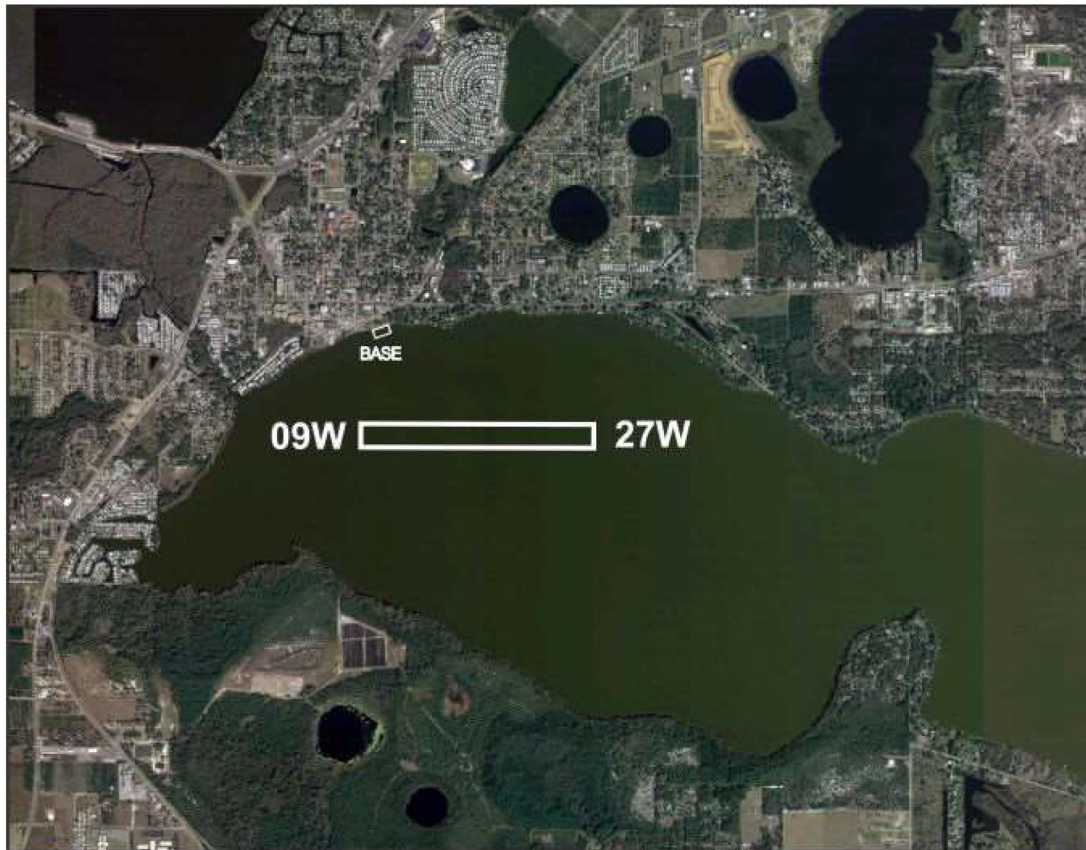
ATIS	CTAF	UNICOM	GND CON	TOWER	APP CON	CLNC DEL	DEP CON
	123.050	123.050					

WEATHER	ASOS / AWOS		Services			
1-800-WX-BRIEF			Airframe	YES	Telephone	YES
Fixed Base Operator			Electronics	NO	Lodging	YES
Tampa North Flight Center			Powerplant	YES	Dining	YES
			Rental Car	YES	Taxi	YES
			FUEL	100LL		
			ATTENDED (Month/Day/Hr)	All/All/0800-1700		

Tavares / Lake Tavares Seaplane Base

Owner City of Tavares
Manager Kendall Clutts
Address 150 E Ruby St
 Tavares, FL 32778
Phone 352-742-6267 **Fax**
E-Mail kclutts@tavares.org
Website <https://www.tavares.org/1217/Seaplane-Base-FA1>

Identifier FA1
Latitude 28-47.722 N
Longitude 81-43.272 W
Elevation 63 ft
From City 1 Miles SE
Sectional Jacksonville
Hi Chart
Lo Chart



Runway	Surface	Length	Width	Lighting		VGSI	
				Runway	Approach		
09W/27W	Water	3,000ft	200ft				
Airport Remarks	See Airport Facility Directory remarks and current NOTAMS. Provided VFR ops, public use, Seaplane operators be aware of Leesburg Airport to the northwest. Clearance delivery available w/ Orlando approach at (407) 825-3398.						
ATIS	CTAF	UNICOM	GND CON	TOWER	APP CON	CLNC DEL	DEP CON
	122.975	122.975					
WEATHER	ASOS / AWOS		Services				
1-800-WX-BRIEF			Airframe	NO	Telephone	YES	
Fixed Base Operator			Telephone	Electronics	NO	Lodging	YES
Tavares Seaplane Base			352-742-6267	Powerplant	NO	Dining	YES
				Rental Car	NO	Taxi	YES
				FUEL	100LL, Mogas		
				ATTENDED (Month/Day/Hr)			

Titusville / Brevard Arthur Dunn Air Park

Owner Titusville-Cocoa Airport District
Manager Justin Hopman ACE
Address 476 N Williams Av
 Titusville, FL 32780
Phone 321-267-8780 **Fax** 321-383-4284
E-Mail jhopman@flairport.com
Website <http://www.ticoairportauthority.com/arthur-dunn-airpark--x21-.html>

Identifier X21
Latitude 28-37.353 N
Longitude 80-50.125 W
Elevation 30 ft
From City 2 Miles NW
Sectional Jacksonville
Hi Chart
Lo Chart L-24F



Runway	Surface	Length	Width	Lighting		VGSI		
				Runway	Approach			
04/22	Turf	1,805ft	100ft	MIRL		N/N		
15/33	Asph	3,025ft	70ft			P2L/P2L		
Airport Remarks	See Airport Facility Directory remarks and current NOTAMS. Parachute jumping. Extensive ultralight activity in vicinity of airport. Airport Beacon out of service indefinitely. Several towers 1.5 NM South of field. Clearance delivery available w/ Orlando approach at (407) 825-3398.							
ATIS	CTAF	UNICOM	GND CON	TOWER	APP CON	CLNC DEL	DEP CON	
	123.000	123.000			134.950		134.950	
WEATHER	ASOS / AWOS				Services			
1-800-WX-BRIEF	119.725	321-385-0384			Airframe	YES	Telephone	YES
Fixed Base Operator			Telephone		Electronics	NO	Lodging	YES
Skydive Space Center			321-267-0016		Powerplant	YES	Dining	NO
					Rental Car	NO	Taxi	YES
					FUEL	100LL, Jet A		
					ATTENDED (Month/Day/Hr)	ALL/ALL/0800-2000		

Titusville / Brevard Space Coast Regional Airport

Owner Titusville-Cocoa Airport District
Manager Michael Powell C.M., ACE
Address 355 Golden Knights Blvd
 Titusville, FL 32780
Phone 321-267-8780 **Fax** 321-383-4284
E-Mail mpowell@flairport.com
Website <http://www.ticoairportauthority.com/space-coast-regional-airport-tix-.html>

Identifier TIX
Latitude 28-30.888 N
Longitude 80-47.954 W
Elevation 34 ft
From City 5 Miles S
Sectional Jacksonville
Hi Chart H-8H
Lo Chart L-24F



Runway	Surface	Length	Width	Lighting		VGSI
				Runway	Approach	
09/27	Asph	5,000ft	100ft	MIRL	REIL / REIL	P4L/P4L
18/36	Asph	7,319ft	150ft	HIRL	REIL / MALSR	P4L/P4L

Airport Remarks	See Airport Facility Directory remarks and current NOTAMS. Bright lights in parking lot 1/4 mile E of Rwy 18 may be mistaken for runway lights. ARFF Index A available Mon-Fri 0700-1600L or per request. For fuel after hours call (321) 427-7727 or (321) 960-1220. Clearance delivery available w/ Orlando (407) 825-3398.
------------------------	---

ATIS	CTAF	UNICOM	GND CON	TOWER	APP CON	CLNC DEL	DEP CON
120.625	118.900	122.950	121.850	118.900	134.950		134.950

WEATHER	ASOS / AWOS		Services			
1-800-WX-BRIEF	120.625	321-567-6090	Airframe	YES	Telephone	YES
Fixed Base Operator			Electronics	YES	Lodging	YES
Space Coast Jet Center US Aviation Training Solutions			Powerplant	YES	Dining	YES
			Rental Car	YES	Taxi	YES

			FUEL	100LL, Jet A		
			ATTENDED (Month/Day/Hr)	ALL/ALL/0700 - 2100		

Umatilla / Lake Umatilla Municipal Airport

Owner City of Umatilla
Manager Scott Blankenship
Address 480 E Cassady St
 Umatilla, FL 32784-2286
Phone 352-669-3125 **Fax** 352-669-8313
E-Mail sblankenship@umatillafl.org
Website <https://www.umatillafl.org/airport>

Identifier X23
Latitude 28-55.453 N
Longitude 81-39.109 W
Elevation 107 ft
From City 1 Miles E
Sectional Jacksonville
Hi Chart
Lo Chart L-21D, 24F



Runway	Surface	Length	Width	Lighting		VGSI		
				Runway	Approach			
01/19	Asph	2,500ft	60ft	MIRL		P2L/P2L		
Airport Remarks	See Airport Facility Directory remarks and current NOTAMS. Clearance delivery available w/ Orlando approach at (407) 825-3398.							
ATIS	CTAF	UNICOM	GND CON	TOWER	APP CON	CLNC DEL	DEP CON	
	122.900				135.300		135.300	
WEATHER	ASOS / AWOS			Services				
1-800-WX-BRIEF				Airframe	NO	Telephone	YES	
Fixed Base Operator				Telephone	Electronics	NO	Lodging	YES
City of Umatilla				352-669-2290	Powerplant	NO	Dining	YES
					Rental Car	NO	Taxi	NO
					FUEL	100,100LL		
					ATTENDED	(Month/Day/Hr)		

Valkaria / Brevard Valkaria Airport

Owner Brevard County
Manager Steve Borowski
Address 1 Pilots' PI
 Valkaria, FL 32950
Phone 321-952-4590 **Fax** 321-952-4592
E-Mail steve.borowski@brevardfl.gov
Website https://www.brevardfl.gov/ValkariaAirport

Identifier X59
Latitude 27-57.652 N
Longitude 80-33.500 W
Elevation 26 ft
From City 1 Miles W
Sectional Miami
Hi Chart
Lo Chart L-24F



Runway	Surface	Length	Width	Lighting		VGSI			
				Runway	Approach				
10/28	Asph	4,000ft	60ft			P4L/P4R			
14/32	Asph	4,000ft	75ft			P4R/P4L			
Airport Remarks	See Airport Facility Directory remarks and current NOTAMS. Automated UNICOM. Clearance delivery available w/ Orlando approach at (407) 852-7553.								
ATIS	CTAF	UNICOM	GND CON	TOWER	APP CON	CLNC DEL	DEP CON		
	122.725	122.725							
WEATHER	ASOS / AWOS				Services				
1-800-WX-BRIEF	122.725				Airframe	YES	Telephone	YES	
Fixed Base Operator				Telephone		Electronics	YES	Lodging	YES
Valkaria Airport				321-952-4590		Powerplant	YES	Dining	YES
						Rental Car	YES	Taxi	YES
						FUEL	100LL, Jet A		
						ATTENDED (Month/Day/Hr)	ALL/ALL/0800-1700		

**Valparaiso / Okaloosa
Destin - Fort Walton Beach Airport / Eglin Air Force Base**

Owner Okaloosa County
Manager Tracy Stage
Address 1701 Hwy 85 N
 Eglin Air Force Base, FL 32542-1413
Phone 850-651-7160 **Fax** 850-651-7164
E-Mail tstage@myokaloosa.com
Website https://www.flyvps.com/

Identifier VPS
Latitude 30-29.000 N
Longitude 86-31.867 W
Elevation 84 ft
From City 1 Miles SW
Sectional New Orleans
Hi Chart H-8G
Lo Chart L-21C, 22H



Runway	Surface	Length	Width	Lighting		VGSI
				Runway	Approach	
01/19	Asph	10,001ft	300ft	HIRL	ALSF1 / ALSF1	P4L/P4L
12/30	Asph/Conc	11,987ft	300ft	HIRL	/ ALSF1	P4L/P4L

Airport Remarks	See Airport Facility Directory remarks and current NOTAMS. Joint use facility with Eglin AFB. Large migratory birds year round in vicinity of airport. No ground handling services for GA aircraft at VPS. Restricted to military and air carrier aircraft only.
------------------------	--

ATIS	CTAF	UNICOM	GND CON	TOWER	APP CON	CLNC DEL	DEP CON
134.625			121.800	118.200	132.100 125.100	127.700	132.100 125.100

WEATHER 1-800-WX-BRIEF	ASOS / AWOS		Services			
	ASOS	AWOS	Airframe	NO	Telephone	YES
	134.625		Electronics	NO	Lodging	YES
Fixed Base Operator	Telephone		Powerplant	NO	Dining	YES
			Rental Car	YES	Taxi	YES
			FUEL	100LL, Jet A, Jet A1+		
			ATTENDED (Month/Day/Hr)			

Venice / Sarasota Venice Municipal Airport

Owner City of Venice
Manager Mark Cervasio
Address 150 E Airport Av
 Venice, FL 34285
Phone 941-486-2711 **Fax** 941-483-5942
E-Mail mcervasio@flyvnc.com
Website <https://www.venicegov.com/government/airport>

Identifier VNC
Latitude 27-04.297 N
Longitude 82-26.421 W
Elevation 18 ft
From City 2 Miles S
Sectional Miami
Hi Chart H-8H
Lo Chart L-21D, 23B



Runway	Surface	Length	Width	Lighting		VGSI
				Runway	Approach	
05/23	Asph	5,000ft	150ft	MIRL	REIL / REIL	P2L/P2L
13/31	Asph	5,639ft	150ft	MIRL	REIL / REIL	P4L/P4L

Airport Remarks	See Airport Facility Directory remarks and current NOTAMS. Right traffic Rwy 13. Parasailing activity W of airport along beach. Extensive flight training. Noise abatement procedures. Rwy 23 preferred departure & calm wind runway. Clearance delivery available w/ Tampa (813) 878-2528
------------------------	--

ATIS	CTAF	UNICOM	GND CON	TOWER	APP CON	CLNC DEL	DEP CON
	122.725	122.725			119.650 124.950	118.075	119.650 124.950

WEATHER 1-800-WX-BRIEF	ASOS / AWOS		Services			
	119.275	941-486-2718	Airframe	YES	Telephone	YES
Fixed Base Operator Suncoast Air Center	Telephone 941-485-1799		Electronics	YES	Lodging	NO
			Powerplant	YES	Dining	YES
			Rental Car	YES	Taxi	YES
			FUEL	100LL, Jet A		
			ATTENDED (Month/Day/Hr)	ALL/ALL/0700-1900		

Vero Beach / Indian River New Hibiscus Airpark

Owner Indian River Flying Services, Inc
Manager James Orth
Address 1890 98th Av
 Vero Beach, FL 32966
Phone 772-473-3446
E-Mail spraybird2@gmail.com
Website http://www.fly-irfc.com/

Fax

Identifier X52
Latitude 27-37.935 N
Longitude 80-31.653 W
Elevation 25 ft
From City 7 Miles W
Sectional Miami
Hi Chart
Lo Chart



Runway	Surface	Length	Width	Lighting		VGSI	
				Runway	Approach		
18/36	Turf	3,100ft	140ft			N/N	
Airport Remarks	See Airport Facility Directory remarks and current NOTAMS. VFR only. PPR for transient training aircraft. Extensive crop dusting and glider operations.						
ATIS	CTAF	UNICOM	GND CON	TOWER	APP CON	CLNC DEL	DEP CON
	122.900						
WEATHER 1-800-WX-BRIEF	ASOS / AWOS				Services		
					Airframe	NO	Telephone NO
Fixed Base Operator				Telephone	Electronics	NO	Lodging YES
					Powerplant	NO	Dining YES
					Rental Car	NO	Taxi NO
					FUEL		
					ATTENDED (Month/Day/Hr)	ALL/ALL/DALGT	

Vero Beach / Indian River Vero Beach Regional Airport

Owner City of Vero Beach
Manager Todd Scher
Address 3400 Cherokee Dr
 Vero Beach, FL 32961-1389
Phone 772-978-4930 **Fax** 772-567-3459
E-Mail tscher@covb.org
Website <https://www.covb.org/416/Airport>

Identifier VRB
Latitude 27-39.334 N
Longitude 80-25.077 W
Elevation 24 ft
From City 1 Miles NW
Sectional Miami
Hi Chart H-81
Lo Chart L-24F



Runway	Surface	Length	Width	Lighting		VGSI
				Runway	Approach	
04/22	Asph	4,974ft	100ft	MIRL	REIL / REIL	P4L/P4L
12L/30R	Asph	3,504ft	75ft	MIRL		P2L/P2L
12R/30L	Asph	7,314ft	106ft	MIRL	REIL / REIL	P4L/P4L

Airport Remarks See Airport Facility Directory remarks and current NOTAMS. Extensive flight training. Rwy 04/22 & Rwy 12L/30R not available for air carrier use. No touch & go landing operations 2200-0700 except PPR. Noise abatement procedures. Clearance delivery available w/ Palm Beach at (561) 275-1430 if FSS unavailable.

ATIS	CTAF	UNICOM	GND CON	TOWER	APP CON	CLNC DEL	DEP CON
120.575	126.300	122.950	127.450	126.300	123.625	134.975	123.625

WEATHER 1-800-WX-BRIEF	ASOS / AWOS		Services			
	120.575	772-978-9535	Airframe	YES	Telephone	YES
Fixed Base Operator Corporate Air, Inc Sun Aviation Paris Air, Inc Continental Jet Aviation	Telephone 772-569-8473 772-562-9257 772-770-2708 772-299-3739		Electronics	YES	Lodging	YES
			Powerplant	YES	Dining	YES
			Rental Car	YES	Taxi	YES
			FUEL	100,100LL, Jet A		
			ATTENDED (Month/Day/Hr)	ALL/ALL/0700-2100		

Wauchula / Hardee Wauchula Municipal Airport

Owner City of Wauchula
Manager Ward Grimes
Address 1202 Maurice Sonny Clavel Rd
 Wauchula, FL 33873
Phone 863-773-3115 **Fax** 863-773-0406
E-Mail wgrimes@cityofwauchula.com
Website <https://www.cityofwauchula.com/wauchula-municipal-airport>

Identifier CHN
Latitude 27-30.895 N
Longitude 81-52.828 W
Elevation 107.8 ft
From City 5 Miles SW
Sectional Miami
Hi Chart
Lo Chart L-21D, 23B



Runway	Surface	Length	Width	Lighting		VGSI
				Runway	Approach	
18/36	Asph	4,005ft	75ft	MIRL	REIL / REIL	P4L/P4L

Airport Remarks						
See Airport Facility Directory remarks and current NOTAMS. Fuel available 24hrs with credit card. Clearance delivery available w/ Miami Center (305)716-1731.						

ATIS	CTAF	UNICOM	GND CON	TOWER	APP CON	CLNC DEL	DEP CON
	122.900				134.550		134.550

WEATHER	ASOS / AWOS		Services			
1-800-WX-BRIEF			Airframe	YES	Telephone	YES
Fixed Base Operator			Electronics	NO	Lodging	NO
Wauchula Municipal Airport			Powerplant	YES	Dining	YES
			Rental Car	YES	Taxi	NO

			FUEL	100LL		
			ATTENDED	All/All/1600-2000		
			(Month/Day/Hr)			

West Palm Beach / Palm Beach North Palm Beach County General Aviation Airport

Owner Palm Beach County
Manager Tom Stewart
Address 11600 Aviation Blvd
 West Palm Beach, FL 33412
Phone 561-471-7404 **Fax** 561-471-7427
E-Mail tkstewart@pbia.org
Website <http://www.pbia.org/about/general-aviation/international-gateway/>

Identifier F45
Latitude 26-50.755 N
Longitude 80-13.340 W
Elevation 22 ft
From City 12 Miles NW
Sectional Miami
Hi Chart
Lo Chart L-23C



Runway	Surface	Length	Width	Lighting		VGSI
				Runway	Approach	
09L/27R	Turf	3,679ft	75ft			N/N
09R/27L	Asph	4,300ft	100ft	HIRL	REIL / REIL	P2L/P2L
14/32	Asph	4,300ft	75ft	MIRL	REIL / REIL	P2L/P2L

Airport Remarks See Airport Facility Directory remarks and current NOTAMS. Right traffic Rwy's 09R, 14 & 27R. Extensive bird activity in vicinity of airport. Noise abatement procedures & monitoring. Multiple RWY's may be in use. Fixed Wing & rotorcraft training activity.

ATIS	CTAF	UNICOM	GND CON	TOWER	APP CON	CLNC DEL	DEP CON
	123.075	123.075			128.300	120.825	128.300

WEATHER 1-800-WX-BRIEF	ASOS / AWOS		Services			
	119.975	561-630-6932	Airframe	YES	Telephone	YES
Fixed Base Operator Signature Flight Support	Telephone 561-626-9799		Electronics	YES	Lodging	YES
			Powerplant	YES	Dining	YES
			Rental Car	YES	Taxi	YES
			FUEL	100LL, Jet A		
			ATTENDED (Month/Day/Hr)	ALL/ALL/ALL		

West Palm Beach / Palm Beach Palm Beach County Park Airport

Owner Palm Beach County Manager Tom Stewart Address 2633 Lantana Rd Lantana, FL 33462 Phone 561-471-7412 E-Mail tkstewart@pbia.org Website http://www.pbia.org/about/general-aviation/park-airport/	Identifier LNA Latitude 26-35.583 N Longitude 80-05.104 W Elevation 14 ft From City 6 Miles S Sectional Miami Hi Chart Lo Chart L-23C
--	--



Runway	Surface	Length	Width	Lighting		VGSI	
				Runway	Approach		
04/22	Asph	3,256ft	75ft	MIRL		P2L/P2L	
10/28	Asph	3,489ft	75ft	MIRL		P2L/P2L	
16/34	Asph	3,421ft	100ft	MIRL		P2L/P2L	
Airport Remarks	See Airport Facility Directory remarks and current NOTAMS. Migratory birds on & in vicinity of airport. Extensive flight training. Airport CLSD to Jet t/c & all acft over 12500 max GWT. Helicopters use right t/c to all RWYs. Noise abatement procedures. Multiple RWY's may be in use.						
ATIS	CTAF	UNICOM	GND CON	TOWER	APP CON	CLNC DEL	DEP CON
	122.700	122.700			125.200		125.200
WEATHER	ASOS / AWOS				Services		
1-800-WX-BRIEF	119.925	561-964-0308			Airframe	YES	Telephone YES
Fixed Base Operator			Telephone		Electronics	YES	Lodging YES
Stellar Aviation			561-656-9815		Powerplant	YES	Dining YES
					Rental Car	YES	Taxi YES
					FUEL	100LL, Jet A	
					ATTENDED (Month/Day/Hr)		

West Palm Beach / Palm Beach Palm Beach International Airport

Owner Palm Beach County
Manager Tom Stewart
Address Building 846 PBIA
 West Palm Beach, FL 33406-1491
Phone 561-471-7412 **Fax** 561-471-7427
E-Mail tkstewart@pbia.org
Website http://www.pbia.org/

Identifier PBI
Latitude 26-40.990 N
Longitude 80-05.736 W
Elevation 19.6 ft
From City 3 Miles W
Sectional Miami
Hi Chart H-81
Lo Chart L-23C



Runway	Surface	Length	Width	Lighting		VGSI
				Runway	Approach	
10L/28R	Asph	10,001ft	150ft	HIRL	MALSRL / REIL	P4R/P4L
10R/28L	Asph	3,214ft	75ft	MIRL	REIL / REIL	P4L/P4R
14/32	Asph	6,931ft	150ft	MIRL	REIL / REIL	P4R/P4L

Airport Remarks See Airport Facility Directory remarks and current NOTAMS. Right traffic Rwy 10R. Birds on & in vicinity of airport. Noise abatement procedures. Wingspan restrictions on TWY L. PPR for aircraft w/ wingspan greater than 171 ft. EMAS on departure end RWY 14.

ATIS	CTAF	UNICOM	GND CON	TOWER	APP CON	CLNC DEL	DEP CON
123.750		122.950	121.900	119.100 118.750	128.300 125.200	121.600	128.300 125.925

WEATHER 1-800-WX-BRIEF	ASOS / AWOS		Services			
	123.750	561-683-2548	Airframe	YES	Telephone	YES
Fixed Base Operator Atlantic Aviation Signature Flight Support Jet Aviation	Telephone 561-683-4121 561-478-8700 561-233-7200		Electronics	YES	Lodging	YES
			Powerplant	YES	Dining	YES
			Rental Car	YES	Taxi	YES
			FUEL	100LL, Jet A		
			ATTENDED (Month/Day/Hr)	ALL/ALL/ALL		

Williston / Levy Williston Municipal Airport

Owner City of Williston
Manager Benton Stegall
Address 1800 SW 19th Av
 Williston, FL 32696
Phone 352-528-4900 **Fax** 352-528-9459
E-Mail x60@willistonfl.org
Website <https://www.willistonfl.org/municipal-airport/>

Identifier X60
Latitude 29-21.327 N
Longitude 82-28.312 W
Elevation 76 ft
From City 2 Miles SW
Sectional Jacksonville
Hi Chart H-8H
Lo Chart L-21D, 24G



Runway	Surface	Length	Width	Lighting		VGSI
				Runway	Approach	
05/23	Conc	6,669ft	100ft	HIRL	REIL / REIL	P2L/P2L
14/32	Asph/Conc	4,979ft	60ft		REIL / REIL	P2L/P2L
18/36	Turf	2,017ft	120ft			N/N

Airport Remarks See Airport Facility Directory remarks and current NOTAMS. Parachute jumping. Sky diving activity in vicinity of airport. Infield berm blocking vision between RWY ends. Clearance delivery available w/ JAX approach at (904) 741-0284.

ATIS	CTAF	UNICOM	GND CON	TOWER	APP CON	CLNC DEL	DEP CON
	122.975	122.975			118.600		118.600

WEATHER 1-800-WX-BRIEF	ASOS / AWOS		Airframe	Services			
	118.425	352-528-9949		YES	Telephone	YES	
Fixed Base Operator City of Williston		Telephone 352-528-4900		Electronics	NO	Lodging	YES
				Powerplant	YES	Dining	YES
				Rental Car	YES	Taxi	NO
				FUEL	100LL, Jet A1		
				ATTENDED (Month/Day/Hr)	ALL/ALL/0800-DUSK		

Winter Haven / Polk Jack Browns Seaplane Base

Owner Ben Shipps
Manager Ben Shipps
Address 2704 US Hwy 92
 Winter Haven, FL 33881
Phone 863-956-2243
E-Mail bcshipps39@gmail.com
Website <http://brownsseaplane.com/>

Fax

Identifier F57
Latitude 28-03.450 N
Longitude 81-45.768 W
Elevation 140 ft
From City 3 Miles NW
Sectional Jacksonville
Hi Chart
Lo Chart



Runway	Surface	Length	Width	Lighting		VGSI		
				Runway	Approach			
01W/19W	Water	3,600ft	2,200ft					
Airport Remarks	See Airport Facility Directory remarks and current NOTAMS. VFR only. Recommend N-S pattern to remain clear of & below 900 ft traffic at Winter Haven's Gilbert Airport. Clearance delivery available w/ Tampa approach (813) 878-2528.							
ATIS	CTAF	UNICOM	GND CON	TOWER	APP CON	CLNC DEL	DEP CON	
	123.050							
WEATHER	ASOS / AWOS				Services			
1-800-WX-BRIEF	133.675	863-956-2097			Airframe	YES	Telephone	YES
Fixed Base Operator			Telephone		Electronics	NO	Lodging	NO
Jack Brown's SPB			863-956-2243		Powerplant	YES	Dining	NO
					Rental Car	NO	Taxi	NO
					FUEL	100LL		
					ATTENDED (Month/Day/Hr)	ALL/ALL/DALGT		

Winter Haven / Polk Winter Haven Regional Airport

Owner	City of Winter Haven	Identifier	GIF
Manager	Alexander Vacha	Latitude	28-03.775 N
Address	2073 Hwy 92 W Winter Haven, FL 33881	Longitude	81-45.199 W
Phone	863-298-4551	Elevation	145 ft
E-Mail	avacha@mywinterhaven.com	From City	3 Miles NW
Website	http://www.mywinterhaven.com/airport/	Sectional	Jacksonville
		Hi Chart	H-8H
		Lo Chart	L-21D, 24F



Runway	Surface	Length	Width	Lighting		VGSI
				Runway	Approach	
05/23	Asph	5,006ft	100ft	MIRL	REIL / REIL	P2L/P2L
11/29	Asph	4,001ft	60ft		REIL / REIL	N/N

Airport Remarks	See Airport Facility Directory remarks and current NOTAMS. Glider aircraft operate on & in vicinity of airport. Jack Browns Seaplane Base located on adjacent lake. RWY 05 preferred calm wind runway. GCO available on 121.725 with TPA or Miami Center if GCO unavailable at (305)716-1731.
------------------------	---

ATIS	CTAF	UNICOM	GND CON	TOWER	APP CON	CLNC DEL	DEP CON
	123.050	123.050			120.650 119.900		120.650 119.900

WEATHER	ASOS / AWOS		Services			
1-800-WX-BRIEF	133.675	863-956-2097	Airframe	YES	Telephone	YES
Fixed Base Operator			Electronics	YES	Lodging	YES
Winter Haven Regional Airport			Powerplant	YES	Dining	YES
			Rental Car	YES	Taxi	YES
			FUEL	100LL, Jet A, Mogas		
			ATTENDED (Month/Day/Hr)	ALL/ALL/0700-DUSK		

Zellwood / Orange Bob White Field

Owner Tailwheel Holding Company
Manager Peter Counsell
Address 7011 W Jones Av
 Mount Dora, FL 32757
Phone 407-884-4809 **Fax**
E-Mail pkcnsell@aol.com
Website <https://www.facebook.com/Bobwhitefieldairport/>

Identifier X61
Latitude 28-44.116 N
Longitude 81-37.747 W
Elevation 78 ft
From City 1 Miles W
Sectional Jacksonville
Hi Chart
Lo Chart



Runway	Surface	Length	Width	Lighting		VGSI		
				Runway	Approach			
09/27	Turf	3,300ft	150ft			N/N		
Airport Remarks	See Airport Facility Directory remarks and current NOTAMS. Landing fee. No Back-Taxi on RWY, TWY on North side. Clearance delivery available w/ Orlando approach at (407) 825-3398.							
ATIS	CTAF	UNICOM	GND CON	TOWER	APP CON	CLNC DEL	DEP CON	
	122.800	122.800						
WEATHER 1-800-WX-BRIEF	ASOS / AWOS				Services			
					Airframe	YES	Telephone	YES
Fixed Base Operator				Telephone	Electronics	NO	Lodging	NO
					Powerplant	YES	Dining	NO
					Rental Car	NO	Taxi	YES
					FUEL			
					ATTENDED (Month/Day/Hr)	ALL/ALL/0700-DUSK		

Zephyrhills / Pasco Zephyrhills Municipal Airport

Owner City of Zephyrhills
Manager Nathan Coleman
Address 39450 South Av
 Zephyrhills, FL 33542
Phone 813-780-0030 **Fax** 813-780-0032
E-Mail ncoleman@ci.zephyrhills.fl.us
Website <https://www.ci.zephyrhills.fl.us/199/Airport>

Identifier ZPH
Latitude 28-13.684 N
Longitude 82-09.355 W
Elevation 90 ft
From City 1 Miles SE
Sectional Jacksonville
Hi Chart H-8H
Lo Chart L-21D, 24F



Runway	Surface	Length	Width	Lighting		VGSI
				Runway	Approach	
01/19	Asph	4,694ft	100ft	HIRL	REIL / REIL	P4L/P4L
05/23	Asph	4,999ft	100ft	MIRL		P4L/P4L

Airport Remarks	See Airport Facility Directory remarks and current NOTAMS. Right traffic Rwy 19 & 23. Parachute jumping. Be alert for sky diving aircraft descending from 13,500 ft and entering opposite pattern for Rwy 01/19 E of airport. Glider operations from SR-SS. Noise sensitive areas NE & W of airport. (813)714-6797 for FBO after hours.
------------------------	---

ATIS	CTAF	UNICOM	GND CON	TOWER	APP CON	CLNC DEL	DEP CON
	123.075	123.075			119.900		119.900

WEATHER	ASOS / AWOS		Services			
1-800-WX-BRIEF	118.975	813-780-0031	Airframe	YES	Telephone	YES

Fixed Base Operator	Telephone	Electronics	NO	Lodging	YES
Zephyrhills Municipal Airport	813-780-0030	Powerplant	YES	Dining	YES
		Rental Car	YES	Taxi	YES
		FUEL	100LL, Jet A1+		
		ATTENDED (Month/Day/Hr)	ALL/ALL/0800-1800		



MILITARY AIRFIELDS

MILITARY AIRFIELDS

Camp Blanding AAF - 2CB
Army National Guard, Starke, FL
29-58-00.87N, 81-58-59.37W
01/19, 3200 x 50, Gravel
07/25, 2200 x 50, Paved
Joint Operations Ctr 904-823-0461

Cape Canaveral AFS - XMR
U.S. Air Force, Cocoa Beach, FL
28-28-03.00N, 80-33-59.18W
13/31, 10000 x 200, Asphalt
Command Post 321-494-7001

Choctaw NOLF - NFJ
U.S. Navy, Milton, FL
30-30-25N, 86-57-35W
18/36, 8000 x 150, Asphalt
Operations Center 850-623-7331

Eglin AFB Aux #3 Duke - EGI
U.S. Air Force, Valparaiso, FL
30-39-06.69N, 86-31-22.82W
18/36, 8000 x 150, Asphalt
180/360, 3500 x 60, Asphalt
Command Post 850-883-6701

Eglin AFB - VPS
U.S. Air Force, Valparaiso, FL
30-28-59.7N, 86-31-31.44W
01/19, 10012 x 300, Asphalt
12/30, 12005 x 300, Asph-Conc
Command Post 850-883-4020

Harold NOLF - NZX
U.S. Navy, Harold, FL
30-40-50.69N, 86-53-13.86W
H1 09/27, 5000 x 1400, Turf
Operations Center 850-623-7331

Homestead ARB - HST
USAF Reserve, Homestead, FL
25-29-18.39N, 80-23-01.2W
05/23, 11200 x 300, Conc-Grvd
Command Post 305-224-7023

Hurlburt Field - HRT
U.S. Air Force, Mary Esther, FL
30-25-43.72N, 86-41-19.84W
18/36, 9600 x 150, Concrete
Command Post 850-884-8100

Jacksonville NAS - NIP
(Towers Field)
U.S. Navy, Jacksonville, FL
30-14-04.86N, 81-40-35.34W
09/27, 8000 x 200, Asphalt
14/32, 5984 x 200, Asphalt
Base Operations 904-542-2511

Key West NAS - NQX
(Boca Chica Field)
U.S. Navy, Key West, FL
24-34-32.52N, 81-41-20.32W
03/21, 7002 x 150, Conc-Asph
07/25, 10001 x 200, Conc-Asph
13/31, 7001 x 150, Conc-Asph
Base Operations 305-293-2770

MacDill AFB - MCF
U.S. Air Force, Tampa, FL
27-50-57.09N, 82-31-17.34W
04/22, 11421 x 151, Asphalt
Command Post 813-828-4361

MacDill AFB Aux Field - AGR
U.S. Air Force, Avon Park, FL
27-39-02.11N, 81-20-58.26W
05/23, 8000 x 150, Asphalt
Command Post 813-828-4361

Mayport Naval Station - NRB
(Adm. David L. McDonald Field)
U.S. Navy, Mayport, FL
30-23-30.86N, 81-25-25.31W
05/23, 8001 x 200, Asphalt
Base Operations 904-270-6130

Naval Surface Warfare Ctr - NBV
U.S. Navy, Panama City, FL
30-10-26.73N, 85-45-11.75W
H1, 390 x 296, Concrete
Operations Center 850-235-5985

Pace NOLF - NVI
U.S. Navy, Wallace, FL
30-41-58.75N, 87-11-44.33W
H1, 3000 x 3000, Turf
Operations Center 850-623-7331

Patrick AFB - COF
U.S. Air Force, Cocoa Beach, FL
28-14-22.04N, 80-36-27.19W
02/20, 9023 x 200, Asph-Conc
11/29, 4000 x 200, Asphalt
Command Post 321-494-7001

Pensacola NAS - NPA
(Forrest Sherman Field)
U.S. Navy, Pensacola, FL
30-21-10.72N, 87-19-12.90W
01/19, 7137 x 200, Asphalt
07L/25R, 8002 x 200, Asphalt
07R/25L, 8001 x 200, Asphalt
Quarterdeck 850-452-3100 x 0

Santa Rosa NOLF - NGS
U.S. Navy, Milton, FL
30-36-39N, 86-56-24W
05/23, 09/27, 14/32, 18/36
All Runways 4500 x 150, Asphalt
Operations Center 850-623-7331

Site X NOLF - NSX
U.S. Navy, Jay, FL
30-48-53.44N, 87-10-5.29W
H1, 100 x 100, Concrete
H2, 50 x 50, Gravel
H3, 50 x 50, Gravel
H4, 50 x 50, Gravel
H5, 50 x 50, Gravel
H6, 50 x 50, Gravel
H7, 50 x 50, Gravel
H8, 50 x 50, Gravel
H9, 100 x 100, Concrete
H10, 50 x 50, Gravel

H11, 40 x 40, Gravel
H12, 50 x 50, Gravel
H13, 50 x 50, Gravel
H14, 50 x 50, Gravel
H15, 1800 x 75, Asphalt
H16, 50 x 50, Turf
H17, 50 x 50, Gravel
H18, 50 x 50, Gravel
H19, 50 x 50, Gravel
H20, 50 x 50, Gravel
H21, 1800 x 75, Asphalt
H22, 1800 x 75, Asphalt
H23, 1800 x 75, Asphalt
H24, 1800 x 75, Asphalt
H25, 50 x 50, Gravel
H26, 50 x 50, Gravel
H27, 1800 x 75, Asphalt
Operations Center 850-623-7121

Spencer NOLF - NRQ
U.S. Navy, Pace, FL
30-37-31.20N, 87-8-24W
04L/22R, 04R/22L, 09L/27R, 9R/27L
13L/31R, 13R/31L, 18L/36R, 8R/36L
All Runways 1800 x 150, Asphalt
Operations Center 850-623-7331

Tyndall AFB - PAM
U.S. Air Force, Panama City, FL
30-04-11.87N, 85-34-35.38W
13L/31R, 10004 x 200, Conc-Grvd
13R/31L, 9135 x 150, Asph-Conc
Command Post 850-283-2155

Whitehouse NOLF - NEN
U.S. Navy, Jacksonville, FL
30-21-00.86N, 81-52-59.38W
11/29, 8000 x 150, Asphalt
Base Operations 904-542-2511

Whiting Field NAS North - NSE
U.S. Navy, Milton, FL
30-43-27N, 87-01-19W
05/23, 6002 x 200, Asphalt
14/32, 6002 x 200, Asphalt
Operations Center 850-623-7331

Whiting Field NAS South - NDZ
U.S. Navy, Milton, FL
30-41-49.69N, 87-00-58.87W
05/23, 5997 x 200, Asphalt
14/32, 6001 x 200, Asphalt
Operations Center 850-623-7331

AAF - Army Air Field
AFB - Air Force Base
AFS - Air Force Station
ARB - Air Reserve Base
Aux Field - Auxiliary Field USAF
NAS - Naval Air Station
NOLF - Naval Outlying Field



PRIVATE AIRPORTS

PRIVATE AIRPORTS

Adana Airfield

40FL 26-57.155N, 81-52.257W
05/23, 1,013x60, Unpaved

George A Pertuit

5640 Acorn Ranch Rd
Punta Gorda, FL 33982
941-637-1316

Aero Acres Airport

FD88 27-20.519N, 80-31.320W
09/27, 3,100x50, Paved

Robert C DiGiovanni

18704 Mach 1 Dr
Port Saint Lucie, FL 34987
508-944-7029

Ames Field

6FL8 29-35.248N, 82-52.274W
18/36, 2,445x70, Unpaved

Bill J Haynes

9520 SW 126th St
Archer, FL 32618
352-538-0611

Angels Field Stolport

FL52 30-28.750N, 84-04.500W
01/19, 2,000x75, Unpaved

Lee Majors

11215 Turkey Roost Rd
Tallahassee, FL 32317
850-545-0919

Antiquers Aerodrome

FD08 26-27.921N, 80-08.986W
09/27, 4,983x85, Unpaved

William B Lumley

7320 Skyline Dr
Delray Beach, FL 33446-2218
561-496-4434

Bent Willies Airport

52FA 27-56.377N, 81-25.922W
03L/21R, 2,300x150, Unpaved

William L Whidden

11210 W Beach Pkwy
Lake Wales, FL 33898
407-616-7764

Big Cypress Airfield

59FD 26-19.217N, 80-59.267W
10/28, 6,000x50, Paved

Clint El-Ramey

1440 SW 43rd Street
Fort Lauderdale, FL 33315
954-494-2795

Big Oaks Ranch Airport

6FD2 28-40.017N, 81-05.070W
18/36, 2,715x120, Unpaved

Peggy M Green

615 Grand Chenier Cv
Chuluota, FL 32766
407-405-1284

Bird Field

FA11 30-37.312N, 83-15.568W
18/36, 2,450x50, Unpaved

Frank Bird III

435 NW 18th Pl
Jennings, FL 32053
229-563-2271

Blackwater Airfield

8FD3 30-52.661N, 86-51.264W
18/36, 4,500x75, Unpaved

Brian E McKee

Florida Forest Service
3266 Capital Circle SW
Tallahassee, FL 32310
850-681-5986

Blackwater Creek Ultralight Flightpark

9FD2 28-08.667N, 82-09.667W
17U/35U, 2,300x150, Unpaved

Roy D Cannon Sr

2322 Woodbine Av
Lakeland, FL 33803
863-370-3700

Blanket Bay Airport

6FD5 27-46.718N, 81-05.987W
10/28, 2,930x110, Unpaved

Annette M Miller

PO Box 10
Sumterville, FL 33585
352-569-1264

Blue Ridge Flightpark

34FD 28-51.433N, 80-54.420W
17/35, 3,300x60, Unpaved

Andrew Aurigema

1685 Maytown Rd
Oak Hill, FL 32759
386-314-6362

Blue Springs Airport

38FA 30-29.000N, 83-15.500W
18/36, 2,500x130, Unpaved

Lisa Davies

PO Box 357845
Gainesville, FL 32635
352-334-1976

BNCFL Airport

34FL 29-34.850N, 81-35.513W
01/19, 520x87, Unpaved

Noel B Campanhac

470 San Mateo Road
San Mateo, FL 32187
386-666-1523

Bradley Airstrip

FD31 29-55.555N, 82-41.586W
18/36, 2,450x50, Unpaved

Juanita S Bradley

PO Box 337
Fort White, FL 32038
386-365-5669

Bradshaw Tree Farm Airport

FL62 28-56.916N, 81-24.787W
09/27, 2,100x100, Unpaved

Tressa B Couch

101 E Michigan Av
Phoenix, AZ 85022
602-866-2174

Breezy Knoll Airport

0FD5 30-49.200N, 86-20.667W
09/27, 2,100x100, Unpaved

Victoria M Waterman

1359 Long Rd
Defuniak Springs, FL 32433
850-758-6625

Broocke Air Patch Airport

FL95 27-42.519N, 80-27.170W
18/36, 2,270x75, Unpaved

W. N Broocke

6185 65th St
Vero Beach, FL 32967
772-778-0131

Buckingham Field

FL59 26-38.604N, 81-42.622W
14/32, 3,956x75, Paved

06/24, 1,975x77, Paved

Mike Vigus

15191 Homestead Rd
Lehigh Acres, FL 33971
239-694-2174

Buddy's Ag Service Airport

9FD9 30-07.347N, 82-58.075W
01/19, 2,560x50, Unpaved

Tommy E White

10791 184th St
McAlpin, FL 32062
386-362-4847

Burntwood Ranch Airport

FL43 28-16.900N, 81-55.467W
15/33, 2,400x75, Unpaved

Alejandro Villanueva-Dacasa

6225 Deen Still Rd
Lakeland, FL 33809
863-660-5202

Calusa Ranch Airport

FL77 26-03.272N, 81-04.071W
14/32, 1,835x100, Unpaved

Wayne M Drake

662 Nottingham Forest Cir
St Johns, FL 32259
904-287-3819

Cedar Knoll Flying Ranch Airport

01FL 28-46.917N, 81-09.550W
18/36, 3,600x75, Unpaved

William D Lowery

3000 W Osceola Rd
Geneva, FL 32732
407-947-5777

Cedars Airfield

FA71 29-13.709N, 82-56.584W
18/36, 2,435x30, Unpaved

Marvin L Franks

6831 SW 105th Av
Cedar Key, FL 32625
352-477-0105

PRIVATE AIRPORTS

Charlotte's Field

53FD 30-28.650N, 84-02.083W
10/28, 1,950x75, Unpaved
James O Bragdon
424 Greater Elizabeth Rd
Monticello, FL 32344
850-997-2779

Charlton Strip

05FL 26-31.383N, 81-24.500W
09/27, 2,900x60, Unpaved
JOHN D CHARLTON
1295 Neely Davis Road
PO Box 66
Felda, FL 33930
717-773-5534

Cheryl-Lane Landings Airport

09FD 28-40.266N, 82-05.238W
18/36, 2,644x100, Unpaved
Lester A Coggins Jr
9595 Silver Lake Dr
Leesburg, FL 34788
352-267-5043

Chiefland Sky Ranch Airport

51FL 29-23.729N, 82-52.187W
18/36, 3,180x75, Unpaved
Jonathan A Pitts
4771 NW 60th Ave
Chiefland, FL 32626
352-535-6017

Chinesegut Airport

5FD7 28-36.158N, 82-22.133W
09/27, 2,500x50, Paved
Debra D Selph
22360 Pilots Path
Brooksville, FL 34601
352-796-4948

Chipola Airpark

5FL8 30-53.295N, 85-10.062W
18/36, 2,850x350, Unpaved
Bobby Capozzi
5103 Willis Rd
Greenwood, FL 32443
850-363-4025

Citrus Hedging Ranch Airport

96FD 27-20.003N, 80-44.170W
18/36, 2,550x70, Unpaved
Jacqueline T Lees
PO Box 1113
Ashland, NH 03217
508-380-6904

Coe Field

8FA4 29-00.642N, 81-07.935W
07/25, 2,400x100, Unpaved
16/34, 2,400x100, Unpaved
William J Coe
1300 E International Speedway Blvd
DeLand, FL 32724
386-738-2224

Collier/Pine Barren Airpark

FD89 30-49.628N, 87-21.499W
09/, 2,600x100, Unpaved
Neal Collier
3251 S Pine Barren Rd
McDavid, FL 32568
850-572-8405

Cooksey Brothers Airport

FD42 30-12.678N, 83-03.228W
09/27, 3,500x80, Unpaved
Aaron D Collins
12544 Bass Rd
Live Oak, FL 32060
386-362-8875

Coral Creek Airport

FA54 26-51.271N, 82-15.072W
05/23, 6,000x100, Paved
Stephanie Newman
18130 Edison Av
Chesterfield, MO 63005
636-532-9205

Corkscrew Trace Airpark

1FD4 26-26.721N, 81-36.438W
03/21, 4,000x60, Unpaved
Quinn S Ruelle
6018 Cajeput Ln
Bonita Springs, FL 34134
239-947-1355

Cotton Strip

17FA 26-42.804N, 81-32.121W
18/36, 2,500x94, Unpaved
Michael L Shults
6190A W SR 80
LaBelle, FL 33935
863-885-1292

Court Martial Ranch Airport

94FA 30-24.818N, 85-44.713W
09/27, 4,900x150, Unpaved
Tommy J Garrett
5801 Hwy 79
Vernon, FL 32462-3873
850-265-5706

Cross Creek Farms Stolport

04FL 29-14.366N, 81-13.320W
09/27, 2,220x115, Unpaved
Blaze Secor
285 W Woodhaven Cir
Ormond Beach, FL 32174
386-547-2534

Crosswind Farm Airport

FL19 29-14.450N, 82-21.250W
18/36, 3,900x75, Unpaved
John E Reiss
14024 NW Hwy 464B
Morrison, FL 32668
352-732-3875

Crystal Village Airport

2FL0 30-27.067N, 85-40.633W
03/21, 3,425x75, Unpaved
Michael D Highsmith
5174 Airpark Blvd
Chipley, FL 32428
850-832-1786

Cub Haven Stolport

FD53 28-27.250N, 82-12.933W
18/36, 1,866x50, Unpaved
James A Sprigg
38102 Meridian Av
Dade City, FL 33525
352-567-1993

Cuyler Field

FD27 30-21.743N, 82-13.482W
09/27, 3,230x65, Unpaved
Curtis L Miller
10750 S Runway Circle
Glen St Mary, FL 32040
904-653-2583

David Wine's Airstrip

62FL 27-50.667N, 81-26.350W
09/27, 3,160x50, Paved
William R Hettinger
2600 Cedarwood Dr
Lake Wales, FL 33898
239-293-8991

Deep Forest Airport

FD48 30-14.459N, 81-26.994W
18/36, 6,630x60, Paved
John R Cathey
PO Box 16771
Jacksonville, FL 32245
904-223-0153

DJ Farm Airport

FA93 30-27.617N, 83-08.867W
18/36, 1,300x80, Unpaved
Dennis L Wolcott
6299 SW 52nd Ln
Jasper, FL 32052
386-938-5846

Dog Island Airport

FA43 29-48.587N, 84-35.286W
15/33, 2,600x100, Unpaved
Randy E Cannon
HC 63, Box 5037
Carrabelle, FL 32322
850-528-5568

Dragonfly Airport

7FL8 27-26.636N, 80-33.903W
11/29, 2,000x50, Unpaved
Peter W Harrison
PO Box 14920
Fort Pierce, FL 34979-4920
772-216-4270

Drake Ranch Stolport

7FD2 28-59.415N, 82-19.822W
16/34, 1,430x90, Unpaved
06/24, 2,145x90, Unpaved
Ann Louise Drake
1120 Azalea Ln
Winter Park, FL 32789
407-256-3825

PRIVATE AIRPORTS

Duda Airstrip

FA69 26-35.271N, 80-38.237W
18/36, 2,600x50, Paved
Tracy D Chapman
PO Box 620257
Oviedo, FL 32762-0257
407-365-2111

Dugger Field

0FD3 30-29.785N, 86-05.630W
08/26, 2,100x50, Unpaved
13/31, 3,750x50, Unpaved
Melody D Bogle
259 San Juan Av
Seagrove Beach, FL 32459
850-231-3644

Dusty Airpatch

5FL0 28-24.783N, 82-13.405W
18/36, 1,569x100, Unpaved
Herbert W Rhode
35731 Blanton Rd
Dade City, FL 33523
352-521-3919

Eagles Nest Aerodrome

FD44 29-25.624N, 81-36.254W
18/36, 3,212x75, Unpaved
Rick Toller
523 Georgetown Shortcut Rd
Crescent City, FL 32112
386-467-3011

Escape Ranch Airport

4FL1 27-51.767N, 80-57.483W
18/36, 1,800x100, Unpaved
Randy Hooper
4400 Harding Rd
Ingram Industries
Nashville, TN 37205
615-584-8540

Estherbrook Aerodrome

7FD9 30-37.371N, 83-17.139W
18/36, 2,300x100, Unpaved
Shelly R Decker
PO Box 400
Pinetta, FL 32350
850-929-2406

Evans Properties Inc Airport

FL67 27-16.669N, 80-35.153W
09/27, 3,100x50, Paved
Ronald L Edwards
660 Beachland Blvd, #301
Vero Beach, FL 32963
772-234-2410

Field Of Dreams Airport

FD59 28-28.217N, 82-14.455W
11/29, 2,464x100, Unpaved
Larry Miller
21412 Field of Dreams Ln
Dade City, FL 33523
352-583-2400

Finlayson Farms Airport

9FL8 30-36.996N, 83-39.143W
09/27, 2,400x100, Unpaved
John M Finlayson Sr
25 Fincrest Cir
Greenville, FL 32331
850-997-6203

Flanders Field

4FD7 28-12.384N, 81-49.671W
18/36, 2,175x70, Unpaved
Robert L Newberry Sr
PO Box 2003
Lakeland, FL 33806
863-899-5216

Florida Sheriffs Boys Ranch Airport

FL08 30-24.878N, 83-01.066W
18/36, 2,600x100, Unpaved
Cedric D Perry
PO Box 2000
Live Oak, FL 32064
386-842-5555

Fly In Ranches Airport

FD25 27-33.752N, 80-29.987W
18/36, 2,460x120, Unpaved
Bob Youngblood
2450 84th Av SW
Vero Beach, FL 32968
772-453-9999

Flying A Ranch Airport

FL84 30-36.035N, 81-34.250W
06/24, 2,691x50, Unpaved
Freddy H Arnett Jr
85454 Flying A Ranch Dr
Yulee, FL 32097
904-225-5635

Flying Baron Estates Airport

10FA 28-47.849N, 81-56.155W
11/29, 5,750x50, Paved
Peter T Strimenos
1048 Strimenos Ln
Leesburg, FL 34748
352-408-1524

Flying C Farm Airport

FD16 29-57.850N, 82-52.417W
18/36, 3,000x65, Unpaved
Robert C Cassube
PO Box 266
Branford, FL 32008
386-935-0185

Flying Cow Air Ranch Airport

FD39 27-09.333N, 80-41.500W
14/32, 3,021x50, Unpaved
Woodrow E Woods
Flying Cow Air Ranch
10151 SE 126th Blvd
Okeechobee, FL 34974
561-722-5205

Flying Dutchman Ranch Airport

FD29 29-07.833N, 82-07.150W
09/27, 3,000x60, Unpaved
Steve Morse
PO Box 3068
Ocala, FL 34478
352-216-4130

Flying H Airport

FL99 28-52.566N, 81-53.338W
18/36, 2,640x100, Unpaved
Dean D Humphrey
35800 Grays Airport Rd
Fruitland Park, FL 34731
352-787-5493

Flying Harness Farm Airport

37FL 29-43.167N, 82-50.644W
18/36, 2,400x70, Unpaved
Larry J Mickler
1710 SW 15th St
Bell, FL 32619
386-965-7607

Flying Horseman Ranch Airport

81FL 29-42.917N, 82-05.803W
09/27, 4,250x75, Unpaved
Kenneth T Licciardi
810 NW 6th St
Gainesville, FL 32601
352-215-5060

Flying L Airport

7FA3 26-47.867N, 81-31.500W
09/27, 4,500x85, Unpaved
William B Lumley
7320 Skyline Dr
Delray Beach, FL 33446
561-496-4434

Flying Palomino Ranch Airport

5FA1 28-52.683N, 81-56.455W
09/27, 2,600x100, Unpaved
Steve J Isaacs
36422 Micro Racetrack Rd
Fruitland Park, FL 34731
352-728-5358

Flying S Ranches Airport

33FL 27-51.652N, 80-59.992W
04/22, 3,200x100, Unpaved
Peter T Strimenos
1023 W Dixie Av
Leesburg, FL 34748
352-408-1524

Flying Tiger Field

FL54 29-56.109N, 82-24.647W
09/27, 5,000x60, Paved
18/36, 4,000x200, Unpaved
John D Rimes
PO Box 188
Worthington Springs, FL 32697
352-538-7010

PRIVATE AIRPORTS

Flying W AirRanch Airport

9FL1 28-41.000N, 82-09.817W
09/27, 3,300x100, Unpaved

Robby Williams

5015 CR 316A
Bushnell, FL 33513
352-603-0611

Folsom Airport

2FL3 30-40.350N, 85-05.000W
18/36, 2,500x50, Unpaved

Shirley Folsom

6155 Rocky Creek Rd
Marianna, FL 32448
850-573-6202

Forever Florida Airport

31FL 28-02.601N, 81-01.154W
09/27, 3,000x150, Unpaved

Lynn McGonagill

38 Lake View Drive West
Ocala, FL 34482
352-237-8552

Fort Atkinson Plantation Airport

9FD7 30-11.783N, 83-18.383W
09/27, 3,000x60, Paved

George Morissette

PO Box 541789
Merritt Island, FL 32954
321-508-6964

Fox Field

FL02 29-53.311N, 82-47.869W
13/31, 2,425x50, Unpaved

Ronald A Manna

10350 NE 5th Av
Branford, FL 32008
386-935-3355

FreeFlight International Airport

2FA6 28-48.666N, 82-03.922W
02/20, 4,160x75, Unpaved

Frank B Arenas Esq.

PO Box 600
Coleman, FL 33521-0600
352-748-6629

Garcon Field

24FL 30-29.712N, 87-05.148W
09/27, 3,150x50, Unpaved

Edwin Henry

1637 Pearson Rd
Milton, FL 32583
850-910-3560

Garner Field

FA55 30-46.750N, 85-46.117W
18/36, 2,650x100, Unpaved

Howard E Garner

3849 Hwy 90
Bonifay, FL 32425
850-326-3100

Gator Airport

72FL 28-09.451N, 81-34.088W
09/27, 1,800x75, Unpaved

Robert L Albritton

4525 Albritton Rd
Saint Cloud, FL 34772
407-892-4546

George T McCutchan Airstrip

8FL6 30-40.412N, 86-51.114W
18/36, 2,000x150, Unpaved

Clay T McCutchan

11175 Hwy 90
Milton, FL 32583
850-240-3217

Geraci Airport

FL35 28-10.500N, 82-29.267W
01/19, 2,500x75, Unpaved

Roy N Geraci

PO Box 510
Lutz, FL 33548
813-335-1501

Gleim Field

FD81 29-42.149N, 82-25.543W
09/27, 1,350x50, Unpaved

Irvin N Gleim

PO Box 12848, University Stn
Gainesville, FL 32604
352-870-2742

Gore Airport

4FL9 28-08.601N, 81-38.821W
09/27, 1,880x100, Unpaved

David W Gore

PO Box 519
Davenport, FL 33836
863-422-1645

Grass Patch Airport

00FA 28-38.717N, 82-13.133W
08/26, 3,200x30, Paved

James E Wade III

7787 SW 70th Dr
Bushnell, FL 33513
352-793-8967

Grass Roots Airport

06FD 28-38.500N, 81-53.100W
18/36, 3,400x120, Unpaved

David Gay

20201 Whistling Wire Ln
Groveland, FL 34736
407-234-6986

Green Swamp Aerodrome

FD33 28-12.701N, 81-59.922W
18/36, 2,375x50, Unpaved

Jack McCloy

11485 Ironhead Trl
Lakeland, FL 33809
863-712-7447

Griffins Peace River Ranch Airport

FL00 27-25.136N, 81-49.955W
17/35, 3,000x100, Unpaved

Stewart W Hurst

PO Box 127
Frostproof, FL 33843
863-635-2251 ext 256

Gyro Town USA Stolport

23FL 27-41.067N, 82-14.650W
09/27, 2,200x50, Unpaved

Ernest E Boyette

19242 Grange Hall Lp
Wimauma, FL 33598
813-634-3370

Hale 700 Airport

FL29 27-21.669N, 80-34.253W
09/27, 2,850x50, Unpaved

Ronald L Edwards

660 Beachland Blvd, Ste 301
Vero Beach, FL 32963
772-234-2410

Haller Airport

7FL4 29-54.259N, 81-41.108W
18/36, 2,600x75, Unpaved

Joseph Tierney

1196 Crosswinds Dr
Green Cove Springs, FL 32043
904-704-0657

Harpers Fly-In Ranch Airport

OFL0 26-43.833N, 81-09.833W
14C/32C, 2,200x65, Unpaved

Suzanne Harper

14825 Center Av
Clewiston, FL 33440
561-755-7453

Hidden Lake Airport

FA40 28-16.933N, 82-38.750W
05/23, 4,425x50, Paved

Craig A Laporte Esq

11914 Oak Trail Way
Port Richey, FL 34668
278-155-3553

Hidden River Airport

22FA 27-18.186N, 82-16.356W
09/27, 2,555x50, Paved

John Taub

3836 Bay Tree Rd
Sarasota, FL 34240
239-352-2968

Horseshoe Acres Airport

FA24 27-05.600N, 80-36.733W
18/36, 4,600x50, Paved

Bruce A Rowland

403 S. Sapodilla Ave
West Palm Beach, FL 33401
561-901-4233

Hummingbirds Landing Airport

FL40 27-07.258N, 81-48.162W
09/27, 3,153x125, Unpaved

Kevin E Daughtrey

116 Oak Ridge Dr
Arcadia, FL 34266
863-444-0556

Hutson Airfield

8FL0 29-43.700N, 81-26.328W
18/36, 2,210x50, Unpaved

Irvin N Gleim

PO Box 12848, University Stn
Gainesville, FL 32604
352-870-2742

PRIVATE AIRPORTS

Indian Hammock Airport

FL75 27-32.519N, 80-49.987W
11/29, 3,160x100, Unpaved
Robert Baum
32801 US Hwy 441 N, #400
Okeechobee, FL 34972
863-763-9401

Indian River Aerodrome

FL74 27-35.919N, 80-30.120W
17/35, 2,600x150, Unpaved
Dave J Von Linsow
160 Sopwith Dr
Vero Beach, FL 32968
772-563-3671

Ingalls Field Airport

FL12 30-35.429N, 84-01.827W
12/30, 5,550x100, Unpaved
Kent Yown
11418 Cherokee Plantation Ct
Tallahassee, FL 32312
850-445-0031

J R's Stolport

66FD 29-00.217N, 82-33.317W
09/27, 1,315x60, Unpaved
John Rizzo Jr
PO Box 3262
Dunnellon, FL 34430-3262
352-257-7746

J-22 Ranch Airport

16FL 30-43.511N, 87-12.082W
18/36, 2,595x227, Unpaved
Brian Willis
7996 Skyhawk Rd
Pace, FL 32571
850-291-2827

Jim Finlay Farm Airport

28FL 29-26.474N, 81-35.066W
18/36, 2,233x80, Unpaved
Frits Abbing
PO Box 774
Crescent City, FL 32112
386-698-3027

Johary Airport

FL58 29-01.582N, 81-59.272W
18/36, 3,856x150, Unpaved
Sonia E Johary
1321 Apopka Airport Rd, Unit A
Apopka, FL 32712
321-948-3368

Joy Farms Airport

0FD9 30-39.128N, 86-06.563W
04/22, 1,975x60, Unpaved
Brian D Goff
4979 S Hwy 331
Defuniak Springs, FL 32435
850-892-2659

Kiever Airport

8FL2 29-00.066N, 82-06.039W
18/36, 2,500x100, Unpaved
Robert Kiever
15010 SE 28th Ct.
Summerfield, FL 32691
908-334-3232

Kings Field

21FL 28-30.517N, 81-48.017W
15/33, 1,828x200, Unpaved
08/26, 2,305x200, Unpaved
Jack King
11320 Monte Vista Rd
Clermont, FL 34711
407-467-6969

Kirkland Airport

FD26 30-58.911N, 85-29.546W
18/36, 1,890x50, Unpaved
W R Kirkland
5673 Hwy 77
Graceville, FL 32440
850-263-3622

Ko-Kee Airport

4FL2 28-35.700N, 82-08.989W
18/36, 1,705x100, Unpaved
Pennie L Jefferson
37305 Vero Ln
Dade City, FL 33525
352-238-2547

Lafayette Landings Airport

FD90 29-10.116N, 81-15.887W
15/33, 3,100x200, Unpaved
Dennis Long
3151 Lafayette Landing Drive
De Leon Springs, FL 32130
386-734-2074

Lake City Airport

FL27 30-02.631N, 82-36.235W
05/23, 3,215x150, Unpaved
Dan Dannecker
355 SW Aviation Dr
Lake City, FL 32025
772-485-2528

Lake Clinch Airpark

52FL 27-45.018N, 81-33.571W
18/36, 2,840x100, Unpaved
John B Fogg
234 Airport Road
Frostproof, FL 33843
786-367-3553

Lake Montaza Airport

83FD 27-34.817N, 80-48.917W
06/24, 2,000x100, Unpaved
Marc J Fortin
780 NE 365th Ln
Okeechobee, FL 34972
772-285-0656

Lake Persimmon Airstrip

03FA 27-21.186N, 81-24.488W
09/27, 2,000x100, Unpaved
William R Snavely Jr
115 Heinley Rd
Lake Placid, FL 33852-8137
863-840-1264

Lake Suzy Estates Airport

20FL 27-02.553N, 82-02.622W
12/30, 3,600x200, Unpaved
Gerald Downs
11970 SW Kingsway Cir
Lake Suzy, FL 34269
941-629-7568

Lake X Airport

57FA 28-12.518N, 81-07.154W
17/35, 5,200x60, Paved
Rich Adair
7965 Old Melbourne Hwy
Saint Cloud, FL 34771
407-709-1745

Lakeview Airstrip

7FA8 30-31.533N, 83-51.483W
16/34, 1,750x80, Unpaved
William A May
55 S Ojibwa Rd
Monticello, FL 32344
850-556-0274

Lee Farms Airport

FL80 29-20.082N, 82-10.006W
18/36, 3,000x85, Unpaved
C K Lee
2323 W Highway 329
Citra, FL 32113-3957
352-843-0136

Leeward Air Ranch Airport

FD04 29-05.049N, 82-01.939W
18/36, 6,247x150, Unpaved
Kent A Leeward
PO Box 1476
Ocala, FL 34478
352-213-4000

Lindbergh's Landing Airstrip

FA35 25-37.180N, 80-29.539W
09/27, 4,000x100, Unpaved
Ramon L Torres
17705 SW 158th St
Miami, FL 33187-1208
305-433-0105

Link Field

63FD 29-41.922N, 82-29.489W
18/36, 2,000x50, Unpaved
Louis Callard
13100 NW 50th Av
Gainesville, FL 32606
352-318-3683

Little Deer Airport

16FA 26-01.856N, 81-02.321W
12/30, 2,680x100, Unpaved
Charles P Munz
23600 SW 162nd Av
Homestead, FL 33031-1323
305-247-3226

PRIVATE AIRPORTS

Little River Airport

FL10 30-06.897N, 82-54.541W
18/36, 3,375x50, Unpaved
09/27, 2,668x50, Unpaved
Dennis McClure
18605 73rd Pl
McAlpin, FL 32062
850-510-8257

LM-ETS Heliport

54FD 28-22.050N, 81-04.567W
15/33, 3,079x60, Unpaved
Jacob A Senior
2310 Hickory Dr
Melbourne, FL 32935
321-289-2286

Love Field

97FL 28-57.716N, 81-53.488W
09/27, 2,500x100, Unpaved
18/36, 3,600x125, Unpaved
Sam B Love
10825 SE Sunset Harbor Rd
Summerfield, FL 34491
352-572-9382

Loxahatchee Airport

7FD6 26-37.354N, 80-18.320W
12/, 1,800x65, Unpaved
Michael J Haughey
2801 NE 40 Ct
Lighthouse Point, FL 33064
561-202-7679

Lykes Brighton Airport

8FD5 27-11.336N, 81-05.221W
18/36, 2,400x70, Unpaved
Derek Hendrie
106 SW CR 721
Okeechobee, FL 34974
863-763-3041

Lykes Ft Basinger Airstrip

7FD1 27-22.783N, 81-08.839W
07/25, 4,200x50, Unpaved
Derek Hendrie
106 SW CR 721
Okeechobee, FL 34974
863-763-3041

Lykes Moore Haven Airport

7FA2 26-52.690N, 81-08.405W
18/36, 2,400x250, Unpaved
Derek Hendrie
106 SW CR 721
Okeechobee, FL 34974
863-763-3041

Lykes Silver Lake Private Airport

FL36 26-55.038N, 81-33.754W
18/36, 2,400x120, Unpaved
Derek Hendrie
106 SW CR 721
Okeechobee, FL 34974
863-763-3041

Mac's Field

78FD 25-32.807N, 80-27.923W
08/26, 1,956x100, Unpaved
Charles P Munz
23600 SW 162nd Av
Homestead, FL 33031-1323
305-247-3226

Madison County Airport

99FL 30-26.569N, 83-18.698W
09/27, 3,200x100, Unpaved
Lonnie Thigpen
PO Box 237
Madison, FL 32341
850-973-2156

Manatee Springs Airport

5FD0 29-29.534N, 82-59.598W
04/22, 3,035x75, Unpaved
Stephen B Ippolito
200 SE 791st St
Old Town, FL 32680
727-518-4568

McDonald's Field

8FL1 27-11.820N, 81-54.938W
04/22, 2,800x100, Unpaved
Ron B McDonald
PO Box 302
Arcadia, FL 34265
863-494-0761

McGinley Airport

FL61 29-01.565N, 82-12.739W
18/36, 2,650x100, Unpaved
09/27, 3,115x100, Unpaved
Richard W McGinley
5700 SW Hwy 484
Ocala, FL 34473-3858
352-875-6519

McKinnon Airport

48FL 30-48.845N, 87-28.499W
18/36, 2,200x100, Unpaved
Jane Simard
6001 S. Highway 99
Walnut Hill, FL 32568
850-384-8568

Melanie's Airport

05FA 30-55.133N, 86-13.100W
07/25, 2,900x100, Unpaved
Melanie T Nipper
5138 Co Hwy 0605
Defuniak Springs, FL 32433
850-978-4532

Melrose Landing Airstrip

FD22 29-40.063N, 81-57.123W
05/23, 3,325x50, Paved
Bob G Scales
130 Piper Drive
Hawthorne, FL 32640
508-341-7452

Midway Lake Airport

79FD 28-02.500N, 82-05.550W
18/36, 2,200x100, Unpaved
Edward M Verner
PO Box 1118
Plant City, FL 33564
813-752-1442

MJD Stolport

FL31 25-33.131N, 80-33.349W
18/36, 1,398x50, Unpaved
Martin Dureiko
22361 SW 232nd St
Miami, FL 33170
305-248-2800

Moss Meadows Airport

45FL 30-14.220N, 82-54.372W
02/20, 2,300x50, Unpaved
Ronald D Moss
11620 75th Dr
Live Oak, FL 32060
386-209-1882

Mount Olive Farm Airport

2FA9 30-20.183N, 83-47.017W
10/28, 800x50, Unpaved
David E Ramba
120 S Monroe St
Tallahassee, FL 32301
850-443-4444

Mount Royal Airport

3FL0 29-26.095N, 81-39.406W
08/26, 3,000x50, Paved
John Drago
129 William Bartram Dr
Crescent City, FL 32112
904-449-6470

Naked Lady Ranch Airport

64FA 27-08.570N, 80-20.270W
18/36, 4,000x45, Paved
09/27, 2,400x120, Unpaved
Robert Shafer
6460 SW Bessie St
Palm City, FL 34990
313-706-0840

NASA Shuttle Landing Facility

TTS 28-36.893N, 80-41.662W
15/33, 15,001x300, Paved
James Moffitt
505 Odyssey Way, Ste 300
Exploration Park, FL 32953
321-261-3850

Nassau Private Field

83FL 30-37.612N, 81-32.086W
12/30, 3,138x60, Paved
Stephen E Hancock
96541 Cessna Dr
Yulee, FL 32097
904-335-1729

PRIVATE AIRPORTS

Neal Field

79FL 29-33.350N, 82-52.150W
18/36, 2,000x100, Unpaved
Paulette R Neal
PO Box 716
Trenton, FL 32693
352-463-7029

Oak Ridge Air Park

FL82 29-34.008N, 81-51.008W
07/25, 3,000x75, Unpaved
Harvey Calden
PO Box 89
Jay, ME 04239
207-897-2300

Ocean Reef Club Airport

07FA 25-19.524N, 80-16.487W
05/23, 4,456x70, Paved
Tony Bogdan
c/o Ocean Reef Airport
35 Ocean Reef Dr, Ste 200
Key Largo, FL 33037
305-367-5850

Okeelanta Airport

FL41 26-34.850N, 80-45.367W
09/, 3,000x60, Paved
Armando A Tabernilla Esq.
1 N Clematis St
Ste 200
West Palm Beach, FL 33401
561-366-5134

Orlampa Inc Airport

FA08 28-10.018N, 81-48.488W
14/32, 2,290x100, Unpaved
04/22, 4,990x125, Unpaved
Sara Smith
1400 Broadway Blvd SE
Polk City, FL 33868
863-984-3500

Orlando North Airpark

FA83 28-43.517N, 81-39.050W
09/27, 2,600x50, Paved
Bo Long
522 S Hunt Club Blvd #310
Apopka, FL 32703
407-947-4081

Osborn Airfield

02FA 28-31.600N, 81-52.488W
18/36, 3,700x125, Unpaved
Darlene J Osborn
12155 Mattioda Rd
Groveland, FL 34736
352-250-4545

Ott's Landing

0FA1 27-18.236N, 81-52.822W
09/27, 1,800x75, Unpaved
Dean Ott
PO Box 507
Carrollton, OH 44615
330-575-0547

Paniola Air Ranch Airport

FD14 29-22.515N, 82-03.489W
01/19, 2,760x100, Unpaved
Wolf G Dierschke
2856 NE 25th Ct
Fort Lauderdale, FL 33305
954-522-2818

Patch O Blue Airport

FD02 29-29.098N, 82-01.322W
15/33, 3,000x125, Unpaved
Mark N Shaffer Jr
825 N Magnolia Av
Ocala, FL 34475
352-546-1007

Paxton Airport

90FL 27-21.669N, 80-45.654W
18/36, 5,200x70, Unpaved
John P Paxton SR
6333 NE 120 St
Okeechobee, FL 34972
954-243-6582

Payson Ranch Airport

6FL3 26-56.237N, 81-34.021W
01/19, 4,000x50, Paved
Ronald L Edwards
660 Beachland Blvd
Vero Beach, FL 32963-1700
772-234-2410

Peach Orchard Airport

FL66 29-33.429N, 82-29.805W
18/36, 1,965x50, Unpaved
Donna H Lovvorn
14110 SW Archer Rd
Archer, FL 32618
352-495-9007

Pine Island Airport

1FA3 26-39.371N, 82-07.272W
09/27, 2,700x130, Unpaved
Denise Daggett
PO Box 852
Bokeelia, FL 33922
907-315-5668

Pine Shadows Airpark

94FL 26-43.971N, 81-53.839W
09/27, 3,200x50, Paved
Alvin Fox
18500 Baseleg Av
North Fort Myers, FL 33917
304-549-1071

Pittman Oaks Airport

FA88 30-25.503N, 83-02.908W
18/36, 2,750x100, Unpaved
Caroline Coile
1263 145th Rd
Live Oak, FL 32060
386-842-5003

Placid Lakes Airport

09FA 27-14.736N, 81-24.788W
18/36, 4,760x60, Paved
Sue Debruler
215 Seneca Dr NW
Lake Placid, FL 33852
863-441-2462

Pomona Landing Airport

78FL 29-30.138N, 81-34.646W
02/20, 2,700x100, Unpaved
Robert F Warren MD
113 Pomona Landing Rd
Pomona Park, FL 32181
386-546-4466

Post Oak Ranch Airport

1FA1 28-51.367N, 82-33.307W
04/22, 1,800x200, Unpaved
Roy Cunningham
332 N McGowan Av
Crystal River, FL 34429
352-302-7024

R O Ranch Airport

33FD 29-54.877N, 83-16.056W
17/35, 2,500x100, Unpaved
William V McKinstry
9225 CR 49
Live Oak, FL 32060
386-362-1001

Ranchaero Grand Vista Airport

47FL 28-32.383N, 82-18.283W
10/28, 1,985x75, Unpaved
Jeffrey A Jones
26756 Mondon Hill Rd
Brooksville, FL 34601
727-299-9600

Recreation Corporation Airport

33FA 27-35.867N, 80-50.767W
15/33, 4,350x150, Unpaved
Jim G Russakis
8801 Indrio Rd
Fort Pierce, FL 34951
772-971-2100

Red Barn Acres Airport

FD61 30-10.651N, 82-59.853W
01/19, 2,515x60, Unpaved
Alfredo Cordero
29901 SW 205th Av
Homestead, FL 33030
305-218-8627

Redhead Airport

FD35 30-29.417N, 85-50.367W
18/36, 4,200x125, Unpaved
Tommy J Garrett
5801 Hwy 79
Vernon, FL 32462-3873
850-265-5706

Redtail Airfield

FA30 29-16.633N, 82-30.034W
18L/36R, 2,700x80, Unpaved
Steve Corrado
3971 SE 160th Av
Morrison, FL 32668
352-804-7931

Reluctant Gremlin Airport

FA09 29-20.448N, 82-15.823W
09/27, 2,707x165, Paved
Richard H Helms
8549 NW 130th St
Reddick, FL 32686
512-419-8366

PRIVATE AIRPORTS

Reynolds Airport

FL60 29-58.285N, 81-39.437W
05/23, 5,000x100, Paved

Ted McGowan

1065 Bulkhead Rd
PO Box 477
Green Cove Springs, FL 32043
904-284-3676

Richards Field

04FA 25-33.580N, 80-30.884W
09/27, 2,634x240, Unpaved

Richard I Neubauer

212 Cessna Blvd
Hanger 18
Port Orange, FL 32128
305-519-8746

Ridge Landing Airport

4FL5 27-45.433N, 81-36.033W
15/33, 3,000x60, Paved

John P Fazzini

101 E Stuart Av
Lake Wales, FL 33853
863-676-0707

Romor Ranch Airport

FA74 25-58.856N, 81-03.404W
12/30, 1,860x75, Unpaved

Sue Nulman

98610 Overseas Hwy
Key Largo, FL 33037
786-258-2227

Rose Ranch Airport

6FD6 28-54.299N, 81-25.987W
17/35, 2,500x50, Unpaved

Melanie F Rose

35838 Rose Av
Leesburg, FL 34788
352-636-8204

Ruckel Airport

FL17 30-31.179N, 86-26.297W
18/36, 3,300x75, Unpaved

Ruckel Properties

1003C John Sims Pkwy E
Niceville, FL 32578-2712
850-678-2223

Rutten Airstrip

FD55 30-40.762N, 84-22.144W
09/27, 2,150x100, Unpaved

Louis Rutten

1836 Concord Bainbridge Rd
Havana, FL 32333
850-668-4182

S & S Avion Ranch Airport

31FA 28-57.550N, 82-08.050W
09/27, 4,060x100, Unpaved

Stanley Dollen

1120 CR 245 N
Oxford, FL 34484
407-656-5818

Salty Approach Airstrip

FL90 26-36.205N, 82-13.206W
10/28, 1,800x100, Unpaved

Salvatore Corio

22 Dewey Av
Ste 6
Warwick, RI 02886
401-738-0400

Sanders Ranch Airport

39FA 29-39.748N, 82-00.556W
11/29, 2,900x100, Unpaved

Phil Sanders

1611 Baden Powell Rd
Hawthorne, FL 32640
352-234-5438

Santa Fe River Ranch Airport

FA62 29-54.605N, 82-28.673W
01/19, 3,370x100, Unpaved

Clara J Bembry

29220 NW 122nd St
Alachua, FL 32615
386-462-0101

Saw Whet Farms Airport

6FL9 29-41.393N, 82-52.367W
18/36, 2,567x50, Unpaved

Thomas W Worthmann

4009 CR 232 W
Bell, FL 32619
352-665-9129

Schwartz Farms Airport

4FL8 27-20.619N, 82-19.039W
18/36, 3,300x80, Unpaved

Michael D Schwartz

13211 Fruitville Rd
Sarasota, FL 34240
941-371-8998

Seven Feathers Airport

10FD 29-00.398N, 82-24.274W
01/19, 1,500x100, Unpaved

John W Faunce II

1786 E Withlacoochee Trl
Dunnellon, FL 34434
352-489-8818

Shady Bend Airport

9FL5 29-48.818N, 82-55.550W
18/36, 2,596x70, Unpaved

Tracy Crook

5500 NW 72nd Way
Bell, FL 32619
352-949-2188

Shady International Airport

FA49 29-05.765N, 82-10.739W
09/27, 5,200x150, Unpaved

Joe Zurawski

3504 SW 85th St
Ocala, FL 34476
352-351-9661

Sheets Airport

FA42 28-32.017N, 81-50.821W
18/36, 1,900x150, Unpaved

09/27, 1,700x155, Unpaved

David Lopez

2695 Davie Rd
Davie, FL 33314
954-295-2720

Sky Park Estates Airport

18FD 30-51.233N, 86-40.033W
09/27, 3,015x150, Unpaved

Gregg Costabile

1472 Vinson Ray Rd
Baker, FL 32531
850-585-3149

Southeastern Airport

FD30 27-24.686N, 80-31.570W
09/27, 2,500x50, Paved

Charles R Stone

2720 Sneed Rd
Fort Pierce, FL 34945-4711
772-461-8924

Southerland Strip

FD92 28-43.950N, 81-04.733W
11/29, 2,120x50, Unpaved

Dan Shaw

244 N Jungle Rd
Geneva, FL 32732
407-349-5471

Southerly Airport

58FD 28-00.850N, 81-32.433W
09/27, 2,300x50, Unpaved

Frank Drewniany

401 Broadstairs Dr
Haines City, FL 33844
305-282-8065

Spencer's Airpark

FL13 30-03.843N, 81-58.056W
08/, 3,800x100, Unpaved

Phillip P Spencer Jr

5339 Carter Spencer Rd
Middleburg, FL 32068
904-923-1025

Spirit Of Suwannee Airport

30-24.096N, 82-57.369W
18/36, 1,497x75, Unpaved

James C Cornett

3076 95th Dr
Live Oak, FL 32046
386-364-1683

Spruce Creek Airport

7FL6 29-04.682N, 81-02.670W
06/24, 4,003x178, Paved

Joe Friend

212-1 Cessna Blvd
Port Orange, FL 32128
386-275-1894

PRIVATE AIRPORTS

Squillacote Stolport

2FA1 29-15.081N, 81-12.034W
18/36, 1,500x100, Unpaved
Steve Squillacote
3120 W SR 40
Ormond Beach, FL 32174
386-212-3453

Squires Aviation Ranch Airport

FD63 30-30.013N, 83-11.015W
18/36, 2,800x200, Unpaved
Robin K Squires
4170 NW TJ Way
Jasper, FL 32052
850-672-0007

Stanchester Airport

27FA 27-48.364N, 82-08.480W
15/33, 600x60, Unpaved
Seb J Dewhurst
12722 Mannhurst Oak Ln
Lithia, FL 33547
813-340-6780

Steinhatchee Ancient Oaks Airport

39FD 29-43.588N, 83-21.077W
18/36, 3,200x50, Unpaved
Allen Rice
PO Box 279
Steinhatchee, FL 32359
352-498-5533

Stout Airport

FD83 28-15.517N, 81-23.038W
16/34, 1,800x100, Unpaved
Scott F Allen
1675 Scottys Rd
Kissimmee, FL 34744
407-301-7641

Strayhorn Ranch Airport

47FD 26-39.771N, 81-46.238W
18/36, 2,400x100, Unpaved
Richard W Pringle
2125 1st St, Ste 200
Fort Myers, FL 33901
239-332-4717

Sullivan Field

63FA 29-44.050N, 82-33.917W
09/27, 2,200x50, Unpaved
Mark P Sullivan
20638 NW 78th Av
Alachua, FL 32615
352-215-1018

Summerland Key Cove Airport

FD51 24-39.550N, 81-26.740W
12/30, 2,510x100, Paved
Bob Raskey
1219 Pagano Ct
Port Orange, FL 32129
386-788-5336

Sundance Farms Airport

FD20 26-48.021N, 81-29.105W
01/19, 3,100x60, Unpaved
Charles P Munz
23600 SW 162nd Av
Homestead, FL 33031-1323
305-247-3226

Sunniland Ranch Airport

08FD 27-21.786N, 80-46.370W
18/36, 4,250x75, Unpaved
William Malone
5287 River Blossom Lane
Fort Denaud, FL 33935
863-467-4000

Sunnybreeze Airport

09FL 27-03.333N, 81-58.233W
09/27, 3,000x75, Unpaved
Pamela G Regnery
3372 Calle Margarita
Encinitas, CA 92024
619-417-7785

Sunset Strip Airpark

32FA 27-14.053N, 80-54.220W
08/26, 5,000x100, Unpaved
Dewey Daniel
6681 SW 13th Street
Okeechobee, FL 34974
863-697-2043

Suwannee Belle Airport

9FL0 30-05.628N, 83-05.093W
02/20, 2,796x80, Unpaved
Eric M Rikansrud
10121 Snug Harbor Rd
Saint Petersburg, FL 33702
727-422-5633

Suwannee Farms Airport

FL18 30-05.415N, 83-03.283W
09/27, 2,450x50, Unpaved
Joseph S Hall
19620 CR 349 N
O'Brien, FL 32071-1702
386-776-2946

Tailwinds Airport

FD15 26-58.770N, 80-13.119W
09/27, 3,000x50, Paved
Bill Waller
2400 SE Downwinds Rd
Jupiter, FL 33478
561-596-4007

Tangerine Airport

FL97 28-45.616N, 81-36.354W
09/27, 2,490x60, Unpaved
Jim W Kimball
5354 Cemetary Rd
Mount Dora, FL 32757
407-889-3451

Tavernaero Airpark

FA81 25-00.296N, 80-31.974W
08/26, 2,075x94, Unpaved
Rolf G Fuchs
152 S Airport Rd
Tavernier, FL 33070
954-873-9599

TCB Airport

28-55.150N, 81-58.900W
18/36, 3,700x100, Unpaved
Martin J Gayeski
PO Box 260430
Pembroke Pines, FL 33026
954-562-2100

Tex Merritt Private Airstrip

51FD 28-40.066N, 81-55.088W
10/28, 1,720x100, Unpaved
Tex A Merritt
PO Box 86
Okahumpka, FL 34762
352-787-1482

The Trails Airport

FD50 30-06.547N, 83-11.325W
09/27, 2,070x50, Unpaved
18/36, 3,465x75, Unpaved
Richard J Baan
18225 211th Rd
Live Oak, FL 32060
386-776-2226

The Wright Place Stolport

4FD3 25-31.667N, 80-30.000W
09/27, 1,320x65, Unpaved
George E Wright Jr
PO Box 1751
Homestead, FL 33090
305-562-1313

Thomas Farms Airport

85FL 30-58.161N, 87-03.433W
09/27, 2,050x60, Unpaved
Wendell Thomas
6220 Tall Pine Rd
Jay, FL 32565
850-675-6884

Thompson's Goinbroke Aero Ranch Airpor

9FD5 29-23.133N, 82-08.550W
09/27, 2,760x100, Unpaved
Lanny Thompson
290 NW 165th St
Citra, FL 32113
352-595-3646

Thomson Airfield

6FD7 27-32.652N, 82-31.806W
02/20, 2,750x100, Unpaved
Frank P Cipriani
3135 37th St E
Palmetto, FL 34221
941-722-6099

Thrift Airport

FL11 30-20.503N, 82-07.802W
09/27, 2,360x50, Unpaved
Dale Thrift
5671 Harley Thrift Rd
Macclenny, FL 32063-9552
904-259-6148

Thunderbird Airpark

2FA5 29-28.409N, 81-34.258W
04/22, 2,608x85, Unpaved
Iveson N Sauls
PO Box 27
118 Cessna St
Lake Como, FL 32157
386-559-0071

PRIVATE AIRPORTS

Tradewinds Aerodrome
3FD6 28-45.850N, 80-51.237W
16/34, 3,000x120, Unpaved
Jack A Russell
PO Box 74
Scottsmoor, FL 32775
321-267-4568

Treasure Coast Airpark
FL37 27-14.925N, 80-28.640W
09/27, 4,000x70, Unpaved
Philip Dimaria
12031 Range Line Rd
Port Saint Lucie, FL 34987
561-315-1720

Triple B Airpark
FL81 30-46.911N, 86-28.030W
18U/36U, 1,800x125, Unpaved
Cordelia Oldham
P.O.Box 97
Fort Walton Beach, FL 32549
850-217-9484

Tully RV Airpark
2FD6 28-53.283N, 80-51.987W
16/34, 2,947x100, Unpaved
Keith Davidson
560 Highlander Dr
Oak Hill, FL 32759
321-614-2085

Turkeyscratch Plantation Airport
4FL0 30-23.500N, 85-48.500W
18/36, 3,000x60, Unpaved
F W Foster
12501 Bonita Av
Reisterstown, MD 21136
410-960-2956

Twelve Oaks Airport
5FL7 28-58.297N, 82-21.377W
04/22, 2,655x100, Unpaved
Ben J Gilbert Jr
PO Box 34
Holder, FL 34445
352-637-2257

Two J's Flying Ranch Airport
3FL1 28-27.088N, 82-12.020W
09/27, 2,802x60, Unpaved
James Werme
20353 Paso Fino Way
Dade City, FL 33523
813-233-6490

Villa Char Mar Airport
1FA9 27-47.383N, 81-38.983W
18/36, 2,660x25, Paved
Marc A Rochette
1901 Buffum Lake Trl
Fort Meade, FL 33841
650-773-4599

Watson Farm Airport
49FD 30-36.717N, 84-38.500W
14/32, 2,000x75, Unpaved
David E Watson
3403 Solomon Dairy Rd
Quincy, FL 32352
850-508-3067

Wee Bee Sky Ranch Airport
70FA 27-33.731N, 80-35.962W
09L/27R, 1,415x110, Unpaved
Anna Almeter
PO Box 690866
Vero Beach, FL 32969
716-812-6698

Wellborn Stolport
7FL2 30-14.740N, 82-46.717W
18/36, 1,775x70, Unpaved
Norma J Smith
10512 NW Lake Jeffery Rd
Wellborn, FL 32094
386-466-8329

Wellington Aero Club Airport
FD38 26-38.787N, 80-17.653W
15/33, 4,000x75, Paved
Julie A Barnett
13860 Wellington Trce, Ste 38-186
Wellington, FL 33414
561-793-2676

Williams Field
11FL 30-02.623N, 81-53.110W
18/36, 3,000x100, Unpaved
Kent A Williams
4273 Blueberry St
Middleburg, FL 32068
904-282-5552

Willis Gliderport Airpark
FA44 26-32.888N, 80-12.886W
09/27, 4,400x150, Unpaved
Terry Robertson
10640 Denoeu Rd
Boynton Beach, FL 33472
954-415-3999

Wimauma Airpark
FD77 27-42.700N, 82-16.983W
09/27, 3,000x100, Unpaved
Barbara Whittaker
1806 N Franklin St
Tampa, FL 33602
813-740-0422 ext 124

Windy Acres Airport
6FD0 29-33.953N, 82-52.143W
09/27, 2,500x50, Unpaved
Russell M Fulmer Jr
13071 SW 166th Ct
Cedar Key, FL 32625
352-543-8034

Wing South Airpark
FA37 26-07.006N, 81-42.189W
18/36, 4,400x100, Paved
Anne Daley
4130 Skyway Dr
Naples, FL 34112
516-455-2782

Wings Field
96FL 29-14.268N, 82-32.737W
18/36, 3,300x100, Unpaved
Robert V Obert
20175 SW 95th St
Dunnellon, FL 34431
352-239-0415

Wings N Sunsets Airport
FL07 30-15.014N, 82-55.445W
10/28, 2,100x50, Unpaved
John Adams
11020 89th Rd
Live Oak, FL 32060
320-761-9618

Wings-N-Wheels Airfield
FA50 29-21.682N, 82-08.989W
18/36, 2,640x100, Unpaved
Michael L O'Farrell sr
950 W. Highway 316
Citra, FL 32113-3613
352-631-4029

Woodstock Airport
FL86 26-34.971N, 82-05.931W
09/27, 1,100x50, Unpaved
Mike Vigus
15191 Homestead Rd
Lehigh Acres, FL 33971
239-694-2174 ext 2174

Yellow River Valley Airstrip
FD93 30-41.128N, 86-44.831W
09/27, 2,600x100, Unpaved
Roger L Myers
526 Tail Spin Dr
Holt, FL 32564
850-582-1862

Yoder Airport
0FD4 30-36.450N, 85-01.550W
09/27, 1,800x90, Unpaved
Jesse Yoder
3800 CR 2204
Goshen, AL 36035
334-245-0289



PUBLIC COMMUNITY AIRPARKS

PUBLIC COMMUNITY AIRPARKS

Costin Airport

A51 29-45.513N, 85-17.345W
18/36, 3,170x65, Unpaved
Michael Lawson
167 Cessna Dr
Port Saint Joe, FL 32456
850-227-4933

Oak Tree Landing Airport

6J8 29-43.216N, 82-39.913W
09/27, 4,637x75, Paved
Julie Cole
5200 NW 43rd St
Ste 102-146
Gainesville, FL 32606
352-871-5354

South Lakeland Airport

X49 27-56.001N, 82-02.638W
14/32, 1,960x115, Unpaved
Dacia Hsueh
PO Box 641
La Conner, WA 98257
360-588-4050

Flying Ten Airport

0J8 29-37.135N, 82-30.527W
18/36, 3,200x175, Unpaved
Walker Moran
3410 SW 154th St
Archer, FL 32618
305-744-8078

Pilot Country Airport

X05 28-19.817N, 82-29.789W
18/36, 3,240x75, Paved
Aleda Budd
11500 Pilot Country Dr
Spring Hill, FL 34610
727-243-7404

Tampa North Aero Park

X39 28-13.277N, 82-22.473W
14/32, 3,541x50, Paved
Angela Brammer
4241 Birdsong Blvd
Lutz, FL 33559
813-973-3703

Massey Ranch Airpark

X50 28-58.735N, 80-55.487W
18/36, 4,270x60, Paved
Dorian Massey
635 Airpark Rd
Edgewater, FL 32132
386-689-8246

Shell Creek Airpark

F13 26-58.117N, 81-54.978W
18/36, 2,600x90, Unpaved
Nicole Williams
36880 Washington Loop Rd
Punta Gorda, FL 33982-9506
239-673-8328



PRIVATE COMMUNITY AIRPARKS

PRIVATE COMMUNITY AIRPARKS

Aero Acres Airport

FD88 27-20.519N, 80-31.320W
09/27, 3,100x50, Paved
Robert C DiGiovanni
18704 Mach 1 Dr
Port Saint Lucie, FL 34987
508-944-7029

Antiquers Aerodrome

FD08 26-27.921N, 80-08.986W
09/27, 4,983x85, Unpaved
William B Lumley
7320 Skyline Dr
Delray Beach, FL 33446-2218
561-496-4434

Bent Willies Airport

52FA 27-56.377N, 81-25.922W
03L/21R, 2,300x150, Unpaved
William L Whidden
11210 W Beach Pkwy
Lake Wales, FL 33898
407-616-7764

Blue Ridge Flightpark

34FD 28-51.433N, 80-54.420W
17/35, 3,300x60, Unpaved
Andrew Aurigema
1685 Maytown Rd
Oak Hill, FL 32759
386-314-6362

Buckingham Field

FL59 26-38.604N, 81-42.622W
14/32, 3,956x75, Paved
06/24, 1,975x77, Paved
Mike Vigus
15191 Homestead Rd
Lehigh Acres, FL 33971
239-694-2174

Cedars Airfield

FA71 29-13.709N, 82-56.584W
18/36, 2,435x30, Unpaved
Marvin L Franks
6831 SW 105th Av
Cedar Key, FL 32625
352-477-0105

Chiefland Sky Ranch Airport

51FL 29-23.729N, 82-52.187W
18/36, 3,180x75, Unpaved
Jonathan A Pitts
4771 NW 60th Ave
Chiefland, FL 32626
352-535-6017

Corkscrew Trace Airpark

1FD4 26-26.721N, 81-36.438W
03/21, 4,000x60, Unpaved
Quinn S Ruelle
6018 Cajeput Ln
Bonita Springs, FL 34134
239-947-1355

Cotton Strip

17FA 26-42.804N, 81-32.121W
18/36, 2,500x94, Unpaved
Michael L Shults
6190A W SR 80
LaBelle, FL 33935
863-885-1292

Crosswind Farm Airport

FL19 29-14.450N, 82-21.250W
18/36, 3,900x75, Unpaved
John E Reiss
14024 NW Hwy 464B
Morriston, FL 32668
352-732-3875

Crystal Village Airport

2FL0 30-27.067N, 85-40.633W
03/21, 3,425x75, Unpaved
Michael D Highsmith
5174 Airpark Blvd
Chipley, FL 32428
850-832-1786

Cuyler Field

FD27 30-21.743N, 82-13.482W
09/27, 3,230x65, Unpaved
Curtis L Miller
10750 S Runway Circle
Glen St Mary, FL 32040
904-653-2583

Eagles Nest Aerodrome

FD44 29-25.624N, 81-36.254W
18/36, 3,212x75, Unpaved
Rick Toller
523 Georgetown Shortcut Rd
Crescent City, FL 32112
386-467-3011

Estherbrook Aerodrome

7FD9 30-37.371N, 83-17.139W
18/36, 2,300x100, Unpaved
Shelly R Decker
PO Box 400
Pinetta, FL 32350
850-929-2406

Flanders Field

4FD7 28-12.384N, 81-49.671W
18/36, 2,175x70, Unpaved
Robert L Newberry Sr
PO Box 2003
Lakeland, FL 33806
863-899-5216

Fly In Ranches Airport

FD25 27-33.752N, 80-29.987W
18/36, 2,460x120, Unpaved
Bob Youngblood
2450 84th Av SW
Vero Beach, FL 32968
772-453-9999

Flying A Ranch Airport

FL84 30-36.035N, 81-34.250W
06/24, 2,691x50, Unpaved
Freddy H Arnett Jr
85454 Flying A Ranch Dr
Yulee, FL 32097
904-225-5635

Flying Baron Estates Airport

10FA 28-47.849N, 81-56.155W
11/29, 5,750x50, Paved
Peter T Strimenos
1048 Strimenos Ln
Leesburg, FL 34748
352-408-1524

Flying Harness Farm Airport

37FL 29-43.167N, 82-50.644W
18/36, 2,400x70, Unpaved
Larry J Mickler
1710 SW 15th St
Bell, FL 32619
386-965-7607

Flying Palomino Ranch Airport

5FA1 28-52.683N, 81-56.455W
09/27, 2,600x100, Unpaved
Steve J Isaacs
36422 Micro Racetrack Rd
Fruitland Park, FL 34731
352-728-5358

Flying S Ranches Airport

33FL 27-51.652N, 80-59.992W
04/22, 3,200x100, Unpaved
Peter T Strimenos
1023 W Dixie Av
Leesburg, FL 34748
352-408-1524

Flying Tiger Field

FL54 29-56.109N, 82-24.647W
09/27, 5,000x60, Paved
18/36, 4,000x200, Unpaved
John D Rimes
PO Box 188
Worthington Springs, FL 32697
352-538-7010

Flying W AirRanch Airport

9FL1 28-41.000N, 82-09.817W
09/27, 3,300x100, Unpaved
Robby Williams
5015 CR 316A
Bushnell, FL 33513
352-603-0611

Fort Atkinson Plantation Airpark

9FD7 30-11.783N, 83-18.383W
09/27, 3,000x60, Paved
George Morissette
PO Box 541789
Merritt Island, FL 32954
321-508-6964

PRIVATE COMMUNITY AIRPARKS

Garner Field

FA55 30-46.750N, 85-46.117W
18/36, 2,650x100, Unpaved
Howard E Garner
3849 Hwy 90
Bonifay, FL 32425
850-326-3100

Gator Airpark

72FL 28-09.451N, 81-34.088W
09/27, 1,800x75, Unpaved
Robert L Albritton
4525 Albritton Rd
Saint Cloud, FL 34772
407-892-4546

Grass Roots Airpark

06FD 28-38.500N, 81-53.100W
18/36, 3,400x120, Unpaved
David Gay
20201 Whistling Wire Ln
Groveland, FL 34736
407-234-6986

Haller Airpark

7FL4 29-54.259N, 81-41.108W
18/36, 2,600x75, Unpaved
Joseph Tierney
1196 Crosswinds Dr
Green Cove Springs, FL 32043
904-704-0657

Hidden Lake Airport

FA40 28-16.933N, 82-38.750W
05/23, 4,425x50, Paved
Craig A Laporte Esq
11914 Oak Trail Way
Port Richey, FL 34668
278-155-3553

Hidden River Airport

22FA 27-18.186N, 82-16.356W
09/27, 2,555x50, Paved
John Taub
3836 Bay Tree Rd
Sarasota, FL 34240
239-352-2968

Hutson Airfield

8FL0 29-43.700N, 81-26.328W
18/36, 2,210x50, Unpaved
09/27, 2,336x50, Unpaved
Irvin N Gleim
PO Box 12848, University Stn
Gainesville, FL 32604
352-870-2742

Indian River Aerodrome

FL74 27-35.919N, 80-30.120W
17/35, 2,600x150, Unpaved
Dave J Von Linsowe
160 Sopwith Dr
Vero Beach, FL 32968
772-563-3671

J-22 Ranch Airport

16FL 30-43.511N, 87-12.082W
18/36, 2,595x227, Unpaved
Brian Willis
7996 Skyhawk Rd
Pace, FL 32571
850-291-2827

Johary Airpark

FL58 29-01.582N, 81-59.272W
18/36, 3,856x150, Unpaved
Sonia E Johary
1321 Apopka Airport Rd, Unit A
Apopka, FL 32712
321-948-3368

Lafayette Landings Airport

FD90 29-10.116N, 81-15.887W
15/33, 3,100x200, Unpaved
Dennis Long
3151 Lafayette Landing Drive
De Leon Springs, FL 32130
386-734-2074

Lake Clinch Airpark

52FL 27-45.018N, 81-33.571W
18/36, 2,840x100, Unpaved
John B Fogg
234 Airport Road
Frostproof, FL 33843
786-367-3553

Lake Montaza Airport

83FD 27-34.817N, 80-48.917W
06/24, 2,000x100, Unpaved
Marc J Fortin
780 NE 365th Ln
Okeechobee, FL 34972
772-285-0656

Lake Persimmon Airstrip

03FA 27-21.186N, 81-24.488W
09/27, 2,000x100, Unpaved
William R Snavelly Jr
115 Heinley Rd
Lake Placid, FL 33852-8137
863-840-1264

Lake Suzy Estates Airport

20FL 27-02.553N, 82-02.622W
12/30, 3,600x200, Unpaved
Gerald Downs
11970 SW Kingsway Cir
Lake Suzy, FL 34269
941-629-7568

Leeward Air Ranch Airport

FD04 29-05.049N, 82-01.939W
18/36, 6,247x150, Unpaved
Kent A Leeward
PO Box 1476
Ocala, FL 34478
352-213-4000

Lindbergh's Landing Airstrip

FA35 25-37.180N, 80-29.539W
09/27, 4,000x100, Unpaved
Ramon L Torres
17705 SW 158th St
Miami, FL 33187-1208
305-433-0105

Little River Airport

FL10 30-06.897N, 82-54.541W
18/36, 3,375x50, Unpaved
09/27, 2,668x50, Unpaved
Dennis McClure
18605 73rd Pl
McAlpin, FL 32062
850-510-8257

Love Field

97FL 28-57.716N, 81-53.488W
09/27, 2,500x100, Unpaved
18/36, 3,600x125, Unpaved
Sam B Love
10825 SE Sunset Harbor Rd
Summerfield, FL 34491
352-572-9382

Mac's Field

78FD 25-32.807N, 80-27.923W
08/26, 1,956x100, Unpaved
Charles P Munz
23600 SW 162nd Av
Homestead, FL 33031-1323
305-247-3226

Melrose Landing Airstrip

FD22 29-40.063N, 81-57.123W
05/23, 3,325x50, Paved
Bob G Scales
130 Piper Drive
Hawthorne, FL 32640
508-341-7452

Naked Lady Ranch Airport

64FA 27-08.570N, 80-20.270W
18/36, 4,000x45, Paved
09/27, 2,400x120, Unpaved
Robert Shafer
6460 SW Bessie St
Palm City, FL 34990
313-706-0840

Nassau Private Field

83FL 30-37.612N, 81-32.086W
12/30, 3,138x60, Paved
Stephen E Hancock
96541 Cessna Dr
Yulee, FL 32097
904-335-1729

Osborn Airfield

02FA 28-31.600N, 81-52.488W
18/36, 3,700x125, Unpaved
Darlene J Osborn
12155 Mattioda Rd
Groveland, FL 34736
352-250-4545

PRIVATE COMMUNITY AIRPARKS

Patch O Blue Airport

FD02 29-29.098N, 82-01.322W
15/33, 3,000x125, Unpaved
Mark N Shaffer Jr
825 N Magnolia Av
Ocala, FL 34475
352-546-1007

Pine Shadows Airpark

94FL 26-43.971N, 81-53.839W
09/27, 3,200x50, Paved
Alvin Fox
18500 Baseleg Av
North Fort Myers, FL 33917
304-549-1071

Placid Lakes Airport

09FA 27-14.736N, 81-24.788W
18/36, 4,760x60, Paved
Sue Debruler
215 Seneca Dr NW
Lake Placid, FL 33852
863-441-2462

Redtail Airfield

FA30 29-16.633N, 82-30.034W
18L/36R, 2,700x80, Unpaved
Steve Corrado
3971 SE 160th Av
Morrison, FL 32668
352-804-7931

Richards Field

04FA 25-33.580N, 80-30.884W
09/27, 2,634x240, Unpaved
Richard I Neubauer
212 Cessna Blvd
Hanger 18
Port Orange, FL 32128
305-519-8746

Ridge Landing Airport

4FL5 27-45.433N, 81-36.033W
15/33, 3,000x60, Paved
John P Fazzini
101 E Stuart Av
Lake Wales, FL 33853
863-676-0707

Shady Bend Airport

9FL5 29-48.818N, 82-55.550W
18/36, 2,596x70, Unpaved
Tracy Crook
5500 NW 72nd Way
Bell, FL 32619
352-949-2188

Shady International Airport

FA49 29-05.765N, 82-10.739W
09/27, 5,200x150, Unpaved
Joe Zurawski
3504 SW 85th St
Ocala, FL 34476
352-351-9661

Sky Park Estates Airport

18FD 30-51.233N, 86-40.033W
09/27, 3,015x150, Unpaved
Gregg Costabile
1472 Vinson Ray Rd
Baker, FL 32531
850-585-3149

Southerland Strip

FD92 28-43.950N, 81-04.733W
11/29, 2,120x50, Unpaved
Dan Shaw
244 N Jungle Rd
Geneva, FL 32732
407-349-5471

Southerly Airport

58FD 28-00.850N, 81-32.433W
09/27, 2,300x50, Unpaved
Frank Drewniany
401 Broadstairs Dr
Haines City, FL 33844
305-282-8065

Spencer's Airpark

FL13 30-03.843N, 81-58.056W
08/, 3,800x100, Unpaved
Phillip P Spencer Jr
5339 Carter Spencer Rd
Middleburg, FL 32068
904-923-1025

Spruce Creek Airport

7FL6 29-04.682N, 81-02.670W
06/24, 4,003x178, Paved
Joe Friend
212-1 Cessna Blvd
Port Orange, FL 32128
386-275-1894

Steinhatchee Ancient Oaks Airport

39FD 29-43.588N, 83-21.077W
18/36, 3,200x50, Unpaved
Allen Rice
PO Box 279
Steinhatchee, FL 32359
352-498-5533

Strayhorn Ranch Airport

47FD 26-39.771N, 81-46.238W
18/36, 2,400x100, Unpaved
Richard W Pringle
2125 1st St, Ste 200
Fort Myers, FL 33901
239-332-4717

Summerland Key Cove Airport

FD51 24-39.550N, 81-26.740W
12/30, 2,510x100, Paved
Bob Raskey
1219 Pagano Ct
Port Orange, FL 32129
386-788-5336

Sundance Farms Airport

FD20 26-48.021N, 81-29.105W
01/19, 3,100x60, Unpaved
Charles P Munz
23600 SW 162nd Av
Homestead, FL 33031-1323
305-247-3226

Suwannee Belle Airport

9FL0 30-05.628N, 83-05.093W
02/20, 2,796x80, Unpaved
Eric M Rikansrud
10121 Snug Harbor Rd
Saint Petersburg, FL 33702
727-422-5633

Tailwinds Airport

FD15 26-58.770N, 80-13.119W
09/27, 3,000x50, Paved
Bill Waller
2400 SE Downwinds Rd
Jupiter, FL 33478
561-596-4007

Tavernaero Airpark

FA81 25-00.296N, 80-31.974W
08/26, 2,075x94, Unpaved
Rolf G Fuchs
152 S Airport Rd
Tavernier, FL 33070
954-873-9599

TCB Airport

28-55.150N, 81-58.900W
18/36, 3,700x100, Unpaved
Martin J Gayeski
PO Box 260430
Pembroke Pines, FL 33026
954-562-2100

The Trails Airport

FD50 30-06.547N, 83-11.325W
09/27, 2,070x50, Unpaved
18/36, 3,465x75, Unpaved
Richard J Baan
18225 211th Rd
Live Oak, FL 32060
386-776-2226

Thunderbird Airpark

2FA5 29-28.409N, 81-34.258W
04/22, 2,608x85, Unpaved
Iveson N Sauls
PO Box 27
118 Cessna St
Lake Como, FL 32157
386-559-0071

Treasure Coast Airpark

FL37 27-14.925N, 80-28.640W
09/27, 4,000x70, Unpaved
Philip Dimaria
12031 Range Line Rd
Port Saint Lucie, FL 34987
561-315-1720

PRIVATE COMMUNITY AIRPARKS

Twelve Oaks Airport

5FL7 28-58.297N, 82-21.377W
04/22, 2,655x100, Unpaved
Ben J Gilbert Jr
PO Box 34
Holder, FL 34445
352-637-2257

Wellington Aero Club Airport

FD38 26-38.787N, 80-17.653W
15/33, 4,000x75, Paved
Julie A Barnett
13860 Wellington Trce, Ste 38-186
Wellington, FL 33414
561-793-2676

Willis Gliderport Airpark

FA44 26-32.888N, 80-12.886W
09/27, 4,400x150, Unpaved
Terry Robertson
10640 Denoeu Rd
Boynton Beach, FL 33472
954-415-3999

Windy Acres Airport

6FD0 29-33.953N, 82-52.143W
09/27, 2,500x50, Unpaved
Russell M Fulmer Jr
13071 SW 166th Ct
Cedar Key, FL 32625
352-543-8034

Wing South Airpark

FA37 26-07.006N, 81-42.189W
18/36, 4,400x100, Paved
Anne Daley
4130 Skyway Dr
Naples, FL 34112
516-455-2782

Wings Field

96FL 29-14.268N, 82-32.737W
18/36, 3,300x100, Unpaved
Robert V Obert
20175 SW 95th St
Dunnellon, FL 34431
352-239-0415

Yellow River Valley Airstrip

FD93 30-41.128N, 86-44.831W
09/27, 2,600x100, Unpaved
Roger L Myers
526 Tail Spin Dr
Holt, FL 32564
850-582-1862



PRIVATE HELIPORTS

PRIVATE HELIPORTS

Adams Executive Heliport

7FL1 28-01.017N, 81-40.500W
50x50, Unpaved
Tom E Adams
7 Peachtree Ln
Winter Haven, FL 33884
863-559-2824

Air Orlando Heliport

2FD7 28-26.133N, 81-28.383W
80x80, Paved
Sam Groome
4000 McMahon Rd
Marathon, NY 13803-2844
407-466-2323

America's Chopper Pilots Heliport

1FL1 28-18.700N, 81-27.900W
75x75, Unpaved
Richard R Bronson
4545 Yowell Rd
Kissimmee, FL 34746
407-973-5241

Amistad Central Helipad

18FA 27-14.240N, 80-41.547W
50x50, Paved
Maggie Vinajeras
1 N Clematis St
Ste 200
West Palm Beach, FL 33401
561-366-5138

Amistad North Heliport

FD40 27-16.317N, 80-40.900W
50x50, Paved
Maggie Vinajeras
1 N Clematis St
Ste 200
West Palm Beach, FL 33401
561-366-5138

Amistad Ranch Heliport

15FA 27-12.950N, 80-41.092W
35x35, Paved
Maggie Vinajeras
1 N Clematis St
Ste 200
West Palm Beach, FL 33401
561-366-5138

Arrowhead Heliport

1FA6 28-06.302N, 82-28.956W
50x50, Unpaved
Lee Smith
16320 Indian Mound Rd
Tampa, FL 33618
813-468-2105

Beach Helicopter Heliport

8FL5 30-23.293N, 86-25.999W
75x75, Paved
Kimberly A Langford
34859 Emerald Coast Pkwy
Destin, FL 32541
850-269-7717

Bernie Little Heliport

FL49 29-10.167N, 82-08.983W
40x40, Unpaved
Bernard Little
PO Box 5279
Ocala, FL 34478
352-804-2831

Black Creek International Heliport

71FD 30-04.473N, 81-48.915W
20x20, Paved
Robert A Raines
3274 Bryon Rd
Green Cove Springs, FL 32043
904-403-1985

Capra Farms Heliport

8FL7 29-41.203N, 82-28.298W
25x25, Unpaved
Alexis O Salom
4451 NE 41st Ter
Gainesville, FL 32609
352-215-6131

Coastal Helicopters Inc Heliport

27FD 30-16.317N, 85-31.250W
100x100, Unpaved
Greg Clubbs
7424 Coastal Dr
Panama City, FL 32404
850-769-6117

Doan Heliport

FA79 29-09.932N, 81-01.637W
50x50, Unpaved
Theresa S Doan
9 S Wild Olive Av
Daytona Beach, FL 32118
386-248-1611

Dove Heliport

FA22 27-19.817N, 82-25.817W
50x50, Paved
Sidney M Evans
500 Center Rd
Sarasota, FL 34240
941-302-3775

Eagles Nest Heliport

FA53 28-02.633N, 81-50.083W
50x50, Unpaved
Larry Groover
1633 Taylor St
Auburndale, FL 33823-9636
863-647-3439

F P & L Helistop

FL94 25-46.092N, 80-20.709W
41x0, Paved
Lou Patrick
3800 Southern Blvd, Hangar 1625C
West Palm Beach, FL 33406
561-640-2273

F P & L-Juno Beach Helistop

59FL 26-51.570N, 80-03.436W
54x54, Paved
Lou Patrick
3800 Southern Blvd, Hangar 1625C
West Palm Beach, FL 33406
561-640-2273

Ferguson Heliport

28-05.830N, 82-28.615W
65x65, Unpaved
Tony Ferguson
15539 Lake Magdalene Blvd
Tampa, FL 33613
813-416-6692

Fisher Island Heliport

FD23 25-45.834N, 80-08.299W
26x26, Paved
Jim Politis
1 Fisher Island Dr
Fisher Island, FL 33109
305-535-6043

Floridian National Golf Club, LLC Heliport

65FL 27-12.317N, 80-17.400W
50x50, Unpaved
Lisa Langs
3700 SE Floridian Dr
Palm City, FL 34990
772-678-4064

Fly High Helistop

3FA2 28-20.761N, 81-39.879W
Graham D Greene
PO Box 862067
Marietta, GA 30075
770-650-5985

FP & L Jupiter West Office Complex Heliport

71FA 26-54.420N, 80-18.021W
45x45, Paved
Lou Patrick
3800 Southern Blvd
West Palm Beach, FL 33406
561-640-2357

FP & L Nuclear Power Plant Heliport

75FD 27-21.103N, 80-14.703W
60x60, Paved
Lou Patrick
3800 Southern Blvd
West Palm Beach, FL 33406
561-640-2357

FP & L Turkey Point Helistop

25-25.813N, 80-20.343W
20x20, Paved
Lou Patrick
3800 Southern Blvd
Hangar 1625C
West Palm Beach, FL 33406
561-640-2273

PRIVATE HELIPORTS

GAC Waterfront Heliport

FD32 30-24.037N, 86-51.632W
38x38, Paved
Greg S Britton
2078 Bahama Dr
Navarre, FL 32566
850-685-9801

Gold Eagle Helicopters Inc Heliport

FD54 28-20.083N, 81-30.083W
30x30, Paved
Rick Violette
12651 International Drive South
Orlando, FL 32821
407-310-4363

Grand Cypress Resort Heliport

FD41 28-22.884N, 81-30.788W
30x30, Paved
Barbara Bodle
1 N Jacaranda St
Orlando, FL 32836
407-239-1964

Griffin Heliport

69FL 30-46.167N, 85-04.817W
80x80, Unpaved
John B Griffin
6189 Glenmore Ct
Marianna, FL 32446
850-209-4416

Griffins Main Office Heliport

38FD 27-44.219N, 81-31.921W
25x25, Paved
Stewart W Hurst
PO Box 127
Frostproof, FL 33843
863-635-2251

Hard Rock Heliport

44FD 26-03.045N, 80-12.653W
50x50, Unpaved
Clint El-Ramey
1440 SW 43rd Street
Fort Lauderdale, FL 33315
954-494-2795

Hawkeye Heli-Tours Heliport

36FA 28-20.050N, 81-29.350W
25x25, Paved
Rick Violette
5071 W Irlo Bronson Hwy
Kissimmee, FL 34746
407-310-4363

Heli-Partners I-Drive Heliport

FL76 28-23.067N, 81-29.117W
25x25, Paved
25x25, Paved
25x25, Paved
Rick Violette
12651 International Drive South
Orlando, FL 32821
407-310-4363

Helirich Heliport

30-45.349N, 85-07.555W
50x50, Unpaved
Mark Richards
5643 Black Rd
Marianna, FL 32446
850-209-2958

Heli-Tech Inc Heliport

99FD 30-12.679N, 85-41.496W
30x30, Unpaved
Ken Thrasher
3621 Frankford Av
Panama City, FL 32405
850-832-0996

Johnson Ranch Helistop

81FA 27-02.033N, 80-09.983W
40x40, Paved
Susan Sexauer
11450 SE Dixie Hwy, Ste 202
Hobe Sound, FL 33455
772-545-9022

Kelly Tractor Company Heliport

FL98 25-49.596N, 80-20.009W
50x50, Paved
Iraida Godinez
8255 NW 58th St
Miami, FL 33166
305-894-0687

L M Hughey Heliport

FL92 27-56.485N, 82-32.123W
24x24, Paved
Carolyn E Thatcher
205 S Hoover Blvd #400
Tampa, FL 33609
813-286-2323 ext 2279

Lake Bird Heliport

FD06 28-10.854N, 82-27.336W
20x20, Unpaved
Cindy M Greco
1630 Daiquiri Ln
Lutz, FL 33549-4109
813-240-8300

Lake Wales Heliport

FA45 27-54.968N, 81-32.921W
25x25, Paved
Lee Turnquist
3660 S Scenic Hwy
Lake Wales, FL 33898
863-528-4879

Lake Willis Heliport

92FL 28-23.662N, 81-28.578W
33x33, Unpaved
Norberto Duarte
7024 Lake Willis Dr
Orlando, FL 32821
407-948-9610

Little's Heliport

40FD 28-00.635N, 81-52.738W
60x60, Paved
Joseph K Little
PO Box 1128
Eaton Park, FL 33840
863-665-5100

Lockheed Martin Heliport

82FD 28-26.808N, 81-27.061W
34x34, Paved
Patty O'Coin
5600 Sand Lake Rd, MP-88
Orlando, FL 32819-8907
407-356-9673

LZ Shadow Heliport

69FA 28-33.460N, 82-20.134W
100x100, Unpaved
Stacy K Gandy MS
24265 Mondon Hill Rd
Brooksville, FL 34601
352-584-6822

McCall Storage Heliport

6FA7 30-09.438N, 81-32.013W
33x33, Unpaved
Wayne S McCall
6104 S Gazebo Park Pl
Jacksonville, FL 32257
904-292-2645

Miami Seaquarium Heliport

3FL5 25-44.042N, 80-10.005W
60x60, Unpaved
Charles Gaudio
Miami Seaquarium
4400 Rickenbacker Cswy
Miami, FL 33149-1095
305-365-2511

Motorsports Complex VIP Heliport

FD17 25-26.899N, 80-24.606W
28x28, Paved
Albert A Garcia
1 Ralph Sanchez Speedway Blvd
Homestead, FL 33035
305-230-5374

NITV Helistop

FA59 26-38.017N, 80-13.467W
20x20, Paved
Charles W Humble
11400 Fortune Cir
Wellington, FL 33414
561-798-6280

NSU Grande Oaks Golf LLC Heliport

FL69 26-04.767N, 80-15.300W
50x50, , Unknown
Lenore Peters
3201 W Rolling Hills Cir
Davie, FL 33328
954-916-2930

PRIVATE HELIPOINTS

Ocean Beach Resort Heliport
23FA 25-49.539N, 80-07.269W
 40x37, Unpaved
Joel Simmonds
 9418 Collins Av
 Surfside, FL 33154
 305-799-0244

One Thousand Museum Tower Helipad
FA10 25-47.054N, 80-11.401W
 56x56, , Unknown
Jason Kaye
 1000 Biscayne Blvd
 Miami, FL 33132
 786-402-0444

Orlando Crossings Heliport
2FL5 28-27.762N, 81-27.315W
 34x34, Paved
 34x34, Paved
Erika Duarte
 5525 International Dr
 Orlando, FL 32819
 321-229-6732

P&D Heliport
2FL7 27-55.433N, 80-36.717W
 20x20, Paved
Julie Bottum
 515 Grant Rd
 Palm Bay, FL 32909
 262-366-2193

Panhandle Helicopter LLC Heliport
0FD1 30-12.846N, 85-52.329W
 20x106, Paved
JR B Hott
 15726 Front Beach Rd
 Panama City Beach, FL 32413
 850-814-1049

Paynes Prairie Heliport
1FD6 29-32.762N, 82-17.275W
 30x30, Paved
Robin C Barco
 7587 Wilson Blvd
 Jacksonville, FL 32210
 904-772-1313

Perrydise Helipad
FA27 28-45.612N, 82-37.727W
 33x33, Unpaved
John R Sierra jr
 509 Guisando de Avila
 #200
 Tampa, FL 33613
 813-785-5138

PGA National Heliport
1FD7 26-49.970N, 80-08.603W
 30x30, Paved
Trevor Sealy
 400 Av of the Champions
 Palm Beach Gardens, FL 33418-3698
 561-627-2000 ext 5104

Port Canaveral Heliport
FA90 28-24.315N, 80-37.120W
 50x40, Paved
Mark W Grainger
 475 Manor Dr
 Hangar 5
 Merritt Island, FL 32952
 321-392-4122

Post Electric Inc Heliport
FA20 30-12.200N, 85-40.333W
 180x165, Paved
Kathy Shipp
 3221 W Hwy 390
 Panama City, FL 32405
 850-785-5368

Premium Heliport
7FA5 28-23.350N, 81-29.317W
 31x31, Paved
Erika Duarte
 12211 Regency Village Dr, Ste 13
 Orlando, FL 32821
 407-248-2626

Ranger Heliport
03FL 26-41.021N, 80-11.236W
 20x20, Paved
Jeanine Croft-Hearn
 101 Sansbury Way
 West Palm Beach, FL 33411-3670
 561-371-6925

Richard Kohler Heliport
3FA5 28-49.833N, 81-06.917W
 50x50, Paved
Richard A Kohler SR
 1035 Tifford Ln
 Osteen, FL 32764
 407-324-9944

Rybovich Marina Heliport
5FD2 26-44.954N, 80-02.953W
 50x50, Paved
Timothy W Sargent Jr.
 4200 N Flagler Dr
 West Palm Beach, FL 33407
 954-627-5057

Sailfish Point Helistop
88FL 27-10.186N, 80-09.403W
 92x92, Unpaved
Scott Finchum
 2201 SE Sailfish Point Blvd
 Stuart, FL 34996
 772-497-1020

Southfork Heliport
3FA3 28-13.617N, 81-21.992W
 20x20, Paved
John B Russell
 2645 Cherokee Rd
 Saint Cloud, FL 34772
 407-908-5730

Summit Heli-Stop
82FL 30-33.732N, 84-13.261W
 35x35, Paved
Claude Walker
 3425 Bannerman Rd
 #105-428
 Tallahassee, FL 32312
 850-251-2670

Tampa Hard Rock Helipad
88FA 27-59.731N, 82-22.209W
 50x50, Unpaved
Clint El-Ramey
 1440 SW 43rd Street
 Fort Lauderdale, FL 33315
 954-494-2795

Teco Plaza Helistop
54FL 27-57.003N, 82-27.943W
 60x60, Paved
Leigh Ivy
 702 N Franklin St, Ste 101
 Tampa, FL 33602
 813-228-4912

Thomas Contracting Heliport
FD76 30-09.467N, 81-32.267W
 31x31, Unpaved
Guy F Thomas
 6690 Columbia Park Dr, Ste 2
 Jacksonville, FL 32258
 904-260-5200

Timmer Helistop
6FL7 27-50.080N, 81-26.252W
 90x85, Unpaved
William S Timmer
 3025 Scrub Oak Ln
 Lake Wales, FL 33898
 863-207-0441

WESH-TV Channel 2 Helistop
9FD8 28-36.750N, 81-23.138W
 75x75, Unpaved
Joe Trentley
 1021 N Wymore Rd
 Winter Park, FL 32789
 407-539-7815

WKMG-TV Private Helistop
0FL7 28-36.617N, 81-25.167W
 35x35, Paved
Laura Genette
 4466 N John Young Pkwy
 Orlando, FL 32804
 407-521-1203

WPEC Helistop
91FD 26-45.687N, 80-04.236W
 20x20, Unpaved
Bob Blauvelt
 1100 Fairfield Dr
 West Palm Beach, FL 33407
 561-844-1212

PRIVATE HELIPORTS

WPTV Helistop

FL51 26-42.833N, 80-03.850W

55x55, Paved

Steven Billing

1100 Banyan Blvd

West Palm Beach, FL 33401-5000

561-655-5455 ext 5668

Yellow Whirley Bird Heliport

65FD 30-12.250N, 85-49.450W

30x30, Paved

James W Rizzuto

409 Bayshore Dr

Panama City, FL 32407

850-234-5366



PRIVATE HELIPORTS (HOSPITALS)

PRIVATE HELIPOINTS (HOSPITALS)

Advent Health DeLand Helistop
2FD9 29-02.650N, 81-19.100W
 120x120, Paved
Steve Viola
 701 W Plymouth Av
 DeLand, FL 32720
 386-943-4810 ext 4

Advent Health East Orlando Helistop
FD36 28-32.400N, 81-16.737W
 80x80, Paved
Richard Nettles
 601 E Rollins St
 Box 161
 Orlando, FL 32803
 407-303-5615

Advent Health Ocala Helistop
57FD 29-10.348N, 82-08.347W
 40x40, Unpaved
Mark J Page
 1500 SW 1st Av
 Ocala, FL 34471
 352-351-7204

Advent Health Orlando Helistop
37FA 28-34.533N, 81-22.104W
 130x100, Paved
Richard Nettles
 601 E Rollins St
 Box 161
 Orlando, FL 32803
 407-303-5615

Advent Health Palm Coast Helistop
61FD 29-28.067N, 81-11.050W
 50x50, Paved
John Newman
 60 Memorial Medical Pkwy
 Palm Coast, FL 32164
 386-586-4550

Arnold Palmer Hospital Helistop
3FD5 28-31.350N, 81-22.821W
 59x46, Paved
Taryn Capasso
 52 W Underwood St, MP 42
 Orlando, FL 32806
 321-841-2506

Aventura Hospital & Medical Center Helistop
1FD5 25-58.229N, 80-08.700W
 55x55, Unpaved
Luanne Ansaldo
 20900 Biscayne Blvd
 Aventura, FL 33180
 305-682-7102

Baptist Emergency Center Clay Helipad
 30-04.711N, 81-42.624W
 60x60, Paved
Larry D Peterson
 14550 Old St Augustine Rd
 Jacksonville, FL 32258
 904-271-6070

Baptist Hospital Heliport
FL85 30-25.762N, 87-13.865W
 52x52, Paved
Hazel v Wilson
 1000 W Moreno St
 Pensacola, FL 32501
 850-469-7667

Baptist Hospital Of Miami Helistop
9FA8 25-41.166N, 80-20.309W
 40x40, Paved
John Sciarrone
 8900 N Kendall Dr
 Miami, FL 33176
 786-596-6509

Baptist Medical Center Helistop
7FD4 30-18.873N, 81-39.710W
 50x50, Paved
Sam Dean
 800 Prudential Dr
 Jacksonville, FL 32207
 904-202-1261

Baptist Medical Center Of Nassau Helistop
FD91 30-39.222N, 81-26.890W
 68x68, Paved
Tim J Bradham
 1250 S 18th St
 Fernandina Beach, FL 32034
 904-321-3720

Baptist Medical Center South Heliport
 30-08.233N, 81-32.087W
 50x50, Paved
Larry D Peterson
 14550 Old St Augustine Rd
 Jacksonville, FL 32258
 904-271-6070

Baptist Medical Center/Beaches Helistop
45FD 30-16.367N, 81-23.917W
 40x40, Paved
James J Dixon
 1350 13th Av S
 Jacksonville Beach, FL 32250
 904-627-2925

Bartow Regional Medical Center Helistop
1FL7 27-55.117N, 81-50.717W
 60x60, Paved
Carlos M Felix
 2200 Osprey Blvd
 Bartow, FL 33830-3308
 863-733-4528 ext 521228

Bay Medical Center Helistop
8FL4 30-09.467N, 85-38.967W
 60x60, Paved
Sammy Sims
 ATTN: Facilities
 615 N Bonita Av
 Panama City, FL 32401
 850-747-6926

Bay Pines VA Hospital Helistop
FD64 27-48.640N, 82-46.888W
 50x50, Paved
 30x30, Paved
Rebecca K Anderson PhD, CCE
 PO Box 5005 - 138
 Bay Pines, FL 33744
 727-398-6661 ext 10495

Bayfront Health - St Petersburg Heliport
2FD3 27-45.305N, 82-38.923W
 28x28, Paved
 28x28, Paved
James L Powell
 701 6th St S
 Saint Petersburg, FL 33701
 727-893-6142

Bethesda Memorial Hospital Helistop
88FD 26-30.021N, 80-03.236W
 44x44, Paved
Mark Cain
 2815 S Seacrest Blvd
 Boynton Beach, FL 33435
 561-737-7733 ext 84704

Bethesda West Hospital Helistop
FL47 26-31.757N, 80-11.907W
 44x44, Paved
Mark Cain
 c/o Facilities Director
 2815 S Seacrest Blvd
 Boynton Beach, FL 33435
 561-737-7733 ext 84704

Blake Medical Center Helistop
5FL2 27-28.969N, 82-31.389W
 40x40, Paved
David L Matthews
 2020 59th St W
 Bradenton, FL 34209
 941-798-6191

Broward General Medical Center Helistop
6FD8 26-06.239N, 80-08.486W
 50x50, Paved
Jessica E Holmes
 1600 S Andrews Av
 Fort Lauderdale, FL 33316
 954-355-4652

Cape Canaveral Hospital Helistop
1FL8 28-21.667N, 80-37.333W
 50x50, Paved
David Rodriguez-Wells
 1377 General Aviation Dr
 Melbourne, FL 32935
 321-751-0431

Cape Coral Hospital Heliport
FD66 26-38.304N, 81-56.489W
 59x59, Paved
Rod Allen
 636 Del Prado Blvd
 Cape Coral, FL 33990
 239-424-3676

PRIVATE HELIPOINTS (HOSPITALS)

Care Flight Helipoint

FL38 27-59.063N, 82-29.678W
28x28, Paved
40x40, Paved
50x50, Paved
Gilbert Leon Jr.
3001 E Dr Martin Luther King, Jr Blvd
Tampa, FL 33607
813-554-8213

Celebration Health Hospital Helipoint

77FL 28-19.767N, 81-32.557W
75x75, Paved
Richard Nettles
601 E Rollins St
Box 161
Orlando, FL 32803
407-303-5615

Central Florida Regional Hospital Helipoint

2FA8 28-48.000N, 81-17.000W
40x40, Paved
David Was
1401 W Seminole Blvd
Sanford, FL 32771
407-302-7360

Citrus Memorial Hospital Helistop

FD96 28-50.042N, 82-20.122W
50x50, Paved
Robert R Samons
502 Highlands Blvd
Inverness, FL 34452
352-400-5774

Columbia Putnam Community Hospital Helipoint

30FL 29-38.610N, 81-41.575W
60x60, Paved
Christine A Heath
611 Zeagler Dr
Palatka, FL 32177
386-326-8650

Delray Medical Center Helipoint

48FD 26-26.117N, 80-07.633W
40x40, Paved
Michael Cronan
5352 Linton Blvd
Delray Beach, FL 33484
561-495-3222

Destin Emergency Care Center Helipoint

22FD 30-23.633N, 86-28.283W
20x20, Paved
Andy L Miller
996 Airport Rd
Destin, FL 32541
508-754-0195

Doctors Hospital Helipoint

7FD5 30-45.678N, 85-40.949W
50x50, Paved
Joann Baker
2600 Hospital Dr
Bonifay, FL 32425
850-547-8001

Doctors Memorial Hospital #2 Helipoint

0FA2 30-07.166N, 83-35.564W
50x50, Paved
Debi Seagroves
333 N. Byron Butler Pkwy
PERRY, FL 32347
850-584-0609

Dr P Philips Hospital Helipoint

FD99 28-25.717N, 81-28.638W
60x60, Paved
Taryn Capasso
52 Underwood St, MP42
Orlando, FL 32806
321-841-2506

Flagler Hospital Helistop

38FL 29-51.718N, 81-19.007W
60x60, Paved
Jeffrey D Spangler
400 Health Park Blvd
Saint Augustine, FL 32086
904-825-4418

Florida Hospital Altamonte Helipoint

01FD 28-39.983N, 81-22.238W
100x100, Paved
Richard Nettles
601 E Rollins St
Orlando, FL 32803
407-303-5615

Florida Hospital Fish Memorial Helistop

3FL2 28-54.667N, 81-17.133W
70x70, Paved
Melanie Robinson
1055 Saxon Blvd
Orange City, FL 32763
386-917-5020

Florida Hospital Helipoint

4FL6 29-14.467N, 81-06.483W
40x40, Paved
Missy Villarreal
301 Memorial Medical Pkwy
Daytona Beach, FL 32117
386-231-3085

Florida Hospital Helistop

1FA2 28-38.981N, 81-32.489W
Richard Nettles
601 E Rollins St
Orlando, FL 32803
407-303-5615

Florida Hospital Kissimmee Helipoint

85FD 28-18.917N, 81-24.354W
30x30, Paved
Richard Nettles
601 E Rollins St
Box 161
Orlando, FL 32803
407-303-5615

Florida Hospital Lake Mary Helistop

FA95 28-47.024N, 81-20.924W
40x40, Paved
Richard Nettles
601 E Rollins St
Orlando, FL 32803
407-303-5615

Florida Hospital North Pinellas Helipoint

FA58 28-07.950N, 82-45.500W
60x48, Paved
Doug Armstrong
1395 S Pinellas Av
Tarpon Springs, FL 34689
727-942-5061

Florida Hospital Waterman Helistop

32FL 28-49.533N, 81-42.800W
150x80, Paved
Teresa A Reagor-NeSmith
1000 Waterman Way
Tavares, FL 32778
352-253-3053

Florida Hospital Winter Garden Helistop

FA00 28-31.387N, 81-35.342W
65x65, Paved
Richard Nettles
601 E Rollins St
Orlando, FL 32803
407-303-5615

Florida Keys Memorial Hospital Helistop

7FA0 24-34.891N, 81-44.527W
41x41, Paved
James Dunscomb
5900 College Rd
Key West, FL 33040
305-294-5531 ext 3400

Florida State Hospital Helipoint

31FD 30-42.378N, 84-50.545W
40x40, Unpaved
Bryan T Croft
FSH Emergency Services Dept.
PO Box 1000
Chattahoochee, FL 32324-1000
850-663-7250

Fort Walton Beach Medical Center Helipoint

FD45 30-27.309N, 86-37.960W
43x50, Unpaved
Andy L Miller
Fort Walton Beach Medical Center
1000 Mar Walt Dr
Fort Walton Beach, FL 32547
850-863-7540

Gulf Breeze Hospital Emergency Helistop

FD47 30-21.562N, 87-09.532W
55x55, Paved
Cindy Westergard
Gulf Breeze Hospital
1110 Gulf Breeze Pkwy
Gulf Breeze, FL 32561
850-934-2367

PRIVATE HELIPOINTS (HOSPITALS)

Gulf Coast Medical Center Heliport

3FA4 26-32.643N, 81-50.928W
40x40, Paved
Rod Allen
636 Del Prado Blvd
Cape Coral, FL 33990
239-424-3676

Halifax Hospital Emergency Helistop

99FA 28-57.503N, 81-15.335W
40x40, Paved
Joseph R Shell
1750 E International Dr, Ste 3
Raleigh, NC 27623
919-840-7604

Halifax Hospital Medical Center Heliport

29FL 29-12.082N, 81-03.237W
89x54, Paved
75x75, Paved
Chad A Hutchinson
303 N Clyde Morris Blvd
Daytona Beach, FL 32114
386-425-4287

HCA New Port Richey Hospital Heliport

FL30 28-14.147N, 82-43.583W
50x50, Paved
Devin Sommise
9330 SR 54
Trinity, FL 34655
727-834-4838 ext 4838

HCA Oak Hill Hospital Helistop

23FD 28-32.240N, 82-32.091W
75x75, Paved
Stephanie Kindberg
11375 Cortez Blvd
Brooksville, FL 34613
352-597-3053

HCA Raulerson Hospital Heliport

26FL 27-15.936N, 80-49.820W
40x40, Paved
Robin Arrieta
1796 Hwy 441 N
Okeechobee, FL 34972
863-824-2862

Health Central Helistop

76FL 28-33.033N, 81-31.683W
30x30, Paved
Martha Walker
10000 W Colonial Dr
Ocoee, FL 34761
407-296-1770

Healthpark Of Florida Helistop

3FL9 26-30.400N, 81-54.633W
50x50, Paved
Rod Allen
636 Del Prado Blvd
Cape Coral, FL 33990
239-424-3676

Heart Of Florida Medical Center Helistop

2FL9 28-10.784N, 81-38.338W
25x25, Paved
John Rasmussen
40100 US Hwy 27
Davenport, FL 33837
863-419-2292

Hernando Healthcare Brooksville Heliport

1FA7 28-32.326N, 82-26.505W
40x40, Paved
Carlos a Gonzales
17240 Cortez Blvd
Brooksville FL, FL 34605-0037
352-544-6058

Highlands Regional Medical Center Heliport

9FD3 27-27.936N, 81-25.938W
70x70, Paved
Mike Taggart
3600 S Highlands Av
Sebring, FL 33870
863-381-9220

Holmes Regional Medical Center Helistop

3FD3 28-05.268N, 80-36.820W
71x40, Paved
55x55, , Unknown
David Rodriguez-Wells
1377 General Aviation Dr
Hangar 18
Melbourne, FL 32901
321-751-0431

Hospital Brandon Helistop

5FL3 27-55.643N, 82-17.547W
40x40, Unpaved
Richard Walker
119 Oakfield Dr
Brandon, FL 33511
813-681-5551

Indian River Memorial Hospital Helistop

3FD7 27-39.835N, 80-23.770W
60x60, Paved
Matthew Depino
1000 36th St
Vero Beach, FL 32960
772-567-4311 ext 1029

Jackson County Hospital Helistop

28FD 30-47.217N, 85-14.463W
50x50, Paved
Kevin D Daniel
4250 Hospital Dr
Marianna, FL 32446
850-718-2616

Jackson Memorial Hospital Helistop

25FA 25-33.971N, 80-21.491W
50x50, Paved
46x46, Paved
Olga D Quintana
1611 NW 12th Av
Ryder T123
Miami, FL 33136-1096
305-585-1140 ext 1

Jackson South Community Hospital Heliport

FL91 25-37.797N, 80-20.652W
48x48, Unpaved
Karen P Baez
Attn: JSCH Administration
9333 SW 152nd St
Miami, FL 33157
786-564-1870

Jess Parrish Memorial Hospital Helistop

46FL 28-37.766N, 80-49.320W
125x125, Unpaved
David Marquez
951 N Washington Av
Titusville, FL 32796
321-268-6175

JFK Medical Center Heliport

1FD3 26-35.971N, 80-05.486W
50x50, Unpaved
Raul Valero
5301 S Congress Av
Atlantis, FL 33462
561-548-3700

Jupiter Medical Center Heliport

60FL 26-55.404N, 80-05.719W
35x35, Paved
George Spadafora
1210 S Old Dixie Hwy
Jupiter, FL 33458
561-263-4431

Kendall Regional Medical Center Heliport

70FL 25-43.867N, 80-23.167W
46x46, Unpaved
Nick Collier
11750 Bird Rd
Miami, FL 33175
305-302-9637

Lake City Medical Center Helistop

1FL2 30-11.065N, 82-41.300W
67x67, Paved
Charlotte DeVaney
340 NW Commerce Dr
Lake City, FL 32055
386-719-9300

Lake Shore Hospital Helistop

86FL 30-11.532N, 82-37.843W
40x40, Paved
Mary Norman
368 NE Franklin Street
Lake City, FL 32055
386-292-8160

PRIVATE HELIPORTS (HOSPITALS)

Lakeland Regional Medical Center Heliport
7FD7 28-03.700N, 81-57.267W
 50x50, Paved
Johnny Elliott
 1324 Lakeand Hills Blvd
 Lakeland, FL 33805
 863-687-1313

Lakeside Medical Center Helistop
9FA2 26-43.423N, 80-40.317W
 54x54, Paved
Earl B Moore
 32900 Hooker Hwy
 Belle Glade, FL 33430
 561-996-6571 ext 348430

Lakewood Ranch Medical Center Helistop
7FL9 27-23.417N, 82-26.500W
 24x24, Paved
Michael Bollom
 206 2nd St E
 Bradenton, FL 2017
 941-745-7449

Largo Medical Center
ASN 2i 27-54.849N, 82-48.181W
Wyatt Chocklett
 201 14th Street SW
 Largo, FL 33770
 727-588-5804

Lawnwood Medical Center Heliport
FD19 27-25.852N, 80-20.736W
 35x35, Paved
Jazzmine J McKenzie
 1700 S 23rd St
 Fort Pierce, FL 34950
 772-468-4500

Lee Memorial Hospital Heliport
FD67 26-38.504N, 81-52.039W
 58x58, Paved
Rod Allen
 636 Del Prado Blvd
 Cape Coral, FL 33990
 239-424-3676

LRMC Emergency Helistop
3FD2 28-48.499N, 81-52.022W
 60x60, Paved
Ryan King
 600 E Dixie Av
 Leesburg, FL 34748
 352-895-4401

Manatee Memorial Hospital Helistop
FL45 27-29.750N, 82-33.250W
 24x24, Paved
Michael C Bollom
 206 2nd St
 Bradenton, FL 34208
 941-745-7449

Mariners Hospital Helistop
FD05 25-00.428N, 80-31.325W
 40x40, Paved
Kimberly D Hysong
 91500 Overseas Hwy
 Tavernier, FL 33070
 305-434-3615

Martin Memorial Medical Center Helistop
44FL 27-12.203N, 80-14.486W
 30x30, Unpaved
Stephanie Guertin
 200 SE Hospital Avenue
 Stuart, FL 34994
 772-223-5397

Mease Hospital Helistop
FA04 28-00.866N, 82-46.920W
 50x50, Paved
Danny Harper
 601 Main St
 Dunedin, FL 34698
 727-734-6772

Memorial Hospital West Helistop
FA21 26-00.786N, 80-18.670W
 50x50, Paved
Luis Rodriguez
 703 N Flamingo Rd
 Pembroke Pines, FL 33028
 954-844-7143

Memorial Medical Center Of Jacksonville Heliport
FA65 30-17.502N, 81-36.038W
 57x57, Paved
Steve Hillyard
 3625 University Blvd S
 Jacksonville, FL 32216
 904-509-1210

Memorial Regional Hospital Helistop
77FD 26-01.105N, 80-10.870W
 60x60, Paved
Adam Mayle
 3501 Johnson St
 Hollywood, FL 33021
 954-265-5533

Mercy Hospital Heliport
FL25 25-44.401N, 80-12.738W
 60x54, Paved
 60x54, Paved
Jairo H Osma
 3663 S Miami Av
 Miami, FL 33133
 305-496-8158

Morton Countryside Hospital Heliport
36FL 28-02.922N, 82-42.837W
 67x67, Paved
Diane M Hein
 303 Pinellas St, Ste 310
 Clearwater, FL 33756
 727-462-7152

Morton Plant Hospital Heliport
06FL 27-56.953N, 82-48.073W
 70x70, Unpaved
Diane Hein
 303 Pinellas St, Ste 310
 Clearwater, FL 33756
 727-462-7152

N Broward Medical Center Helistop
28FA 26-16.705N, 80-07.319W
 33x33, Paved
David L Porter
 201 E Sample Rd
 Deerfield Beach, FL 33064
 954-786-6778

Naples Community Hospital Heliport
FD97 26-09.089N, 81-47.822W
 48x48, Paved
John N Griffith
 350 7th St N
 Naples, FL 34102
 239-624-2855

Nemours Children's Hospital Helistop
 28-22.609N, 81-16.492W
 54x54, Paved
William Jordan
 6535 Nemours Pkwy
 Orlando, FL 32827
 407-567-4529

Nicklaus Childrens Hospital Helistop
FA76 25-44.450N, 80-17.688W
Christopher K Williams
 3100 SW 62nd Av
 Miami, FL 33155
 305-666-6511 ext 3374

North Bay Hospital Heliport
6FA6 28-15.333N, 82-42.833W
 50x50, Paved
Christopher Cerrato
 6600 Madison St
 New Port Richey, FL 34652
 727-815-7333

North Campus South Lake Hospital Heliport
90FA 28-40.317N, 81-51.050W
 71x71, Paved
John J Scandura
 1900 Don Wickham Dr
 Clermont, FL 34711
 352-394-4071

North Collier Hospital Heliport
FA98 26-16.431N, 81-47.272W
 40x40, Paved
John N Griffith
 350 7th St N
 Naples, FL 34102
 239-624-2855

PRIVATE HELIPOINTS (HOSPITALS)

North Florida Regional Medical Center Helistop
FA56 29-39.690N, 82-24.727W
 50x50, Unpaved
Lisa Ford
 6500 W Newberry Rd
 Gainesville, FL 32614
 352-333-4160

North Okaloosa Medical Center Helistop
11FD 30-44.133N, 86-33.750W
 50x50, Paved
Doug Bickford
 151 E Redstone Av
 Crestview, FL 32539
 850-689-8160

Northside Hospital Helistop
72FA 27-49.502N, 82-42.192W
 55x55, Paved
Frederic Norton
 6000 49th St N
 Saint Petersburg, FL 33709-2114
 617-521-5487

Orange Park Medical Center Helistop
20FA 30-09.883N, 81-44.267W
 35x35, Paved
Richard A Ward
 2001 Kingsley Av
 Orange Park, FL 32073
 904-622-6069

Orlando Health Central Horizons West Helistop
FL73 28-27.483N, 81-37.980W
 42x42, Paved
Todd Duncan
 10000 W Colonial Dr
 Ocoee, FL 34761
 407-296-1773

Orlando Health Emergency Room & Medical Pavilion H
FL06 28-20.390N, 81-23.709W
 42x42, Paved
Karen Thurmond
 1001 E. Osceola Pkwy 300
 Kissimmee, FL 34744
 407-843-5783

Orlando Health St Cloud Helipoint
FD52 28-14.151N, 81-18.121W
 50x50, Paved
James Lindbery
 2906 17th St
 Saint Cloud, FL 34769
 407-498-3323

Orlando Regional Medical Center Helipoint
FD28 28-31.517N, 81-22.621W
 144x74, Paved
Taryn Capasso
 52 W Underwood St, MP 42
 Orlando, FL 32806
 321-841-2506

Orlando VA Medical Center
FA75 28-21.840N, 81-16.512W
 44x44, Paved
Laura F Finfrock
 13800 Veterans Way
 Orlando, FL 32827
 407-631-2672

ORMC Trauma Center Helipoint
3FD1 29-10.533N, 82-08.200W
 44x44, Unpaved
Michael O'Connor
 1431 SW 1st Av
 Ocala, FL 34471
 352-401-1387

Osceola Regional Hospital Helistop
12FD 28-17.917N, 81-24.654W
 50x50, Paved
Juan Gomez
 700 West Oak
 Kissimmee, FL 34741
 407-518-3578

Oviedo Medical Center Helipoint
FA96 28-39.483N, 81-13.707W
 40x40, Paved
Michael Singletary
 8300 Red Bug Lake Rd
 Oviedo, FL 32765
 407-890-2077

Palmetto General Hospital Helistop
1FA5 25-53.198N, 80-19.594W
 50x50, Paved
Michele Thoman
 2001 W 68th St
 Hialeah, FL 33016
 305-823-5000

Palms West Hospital Helistop
FA19 26-41.300N, 80-15.100W
 50x50, Paved
Bryan Davis
 13001 Southern Blvd
 Loxahatchee, FL 33470
 561-798-3300 ext 6037

Physicians Regional Medical Center Helipoint
65FA 26-12.433N, 81-43.500W
 40x40, Paved
Al Harris
 6101 Pine Ridge Rd
 Naples, FL 34119
 239-304-4721

Physicians Regional Medical Center-Collier Bouleva
4FL7 26-06.118N, 81-41.146W
 40x40, Paved
John Cohens
 8300 Collier Blvd
 Naples, FL 34114
 239-354-6131

Poinciana Medical Center Helipoint
24FD 28-08.683N, 81-28.533W
 40x40, Paved
Rodney Archebelle
 325 Cypress Pkwy
 Kissimmee, FL 34758
 407-530-2170

Regional Medical Center Bayonet Point Helistop
FL32 28-21.125N, 82-41.415W
 60x60, Paved
Marcus Smith
 14000 Fivay Road
 Hudson, FL 34667
 727-869-5411

Sacred Heart Hospital Helipoint
9FD1 30-28.436N, 87-12.748W
 40x40, Paved
 50x50, Paved
Michael J Matroni
 5151 N 9th Av
 Pensacola, FL 32504
 850-416-2369

Sacred Heart Hospital on the Emerald Coast
3FL7 30-22.700N, 86-18.333W
 50x50, Paved
Brad Johnson
 7800 US Hwy 98 W
 Miramar Beach, FL 32550
 850-278-3044

Santa Rosa Medical Center Helipoint
94FD 30-38.040N, 87-03.990W
 40x40, Paved
Jeff Walters
 6002 Berryhill Rd
 Milton, FL 32570
 850-626-5380

Sarasota Memorial Hospital Helistop
FA23 27-19.050N, 82-31.800W
 48x46, Paved
 40x40, Paved
Mike Klosterman
 Operation of Plant
 1700 STamiami Trl
 Sarasota, FL 34239
 941-917-6024

Sebastian River Medical Center Helipoint
FA03 27-50.551N, 80-29.389W
 40x40, Paved
Lynn r Musselman
 13695 US Hwy 1
 Sebastian, FL 32958
 772-589-3186

Shands CAIR Helipoint
63FL 29-38.132N, 82-21.037W
 60x60, Paved
Mark S Womack
 1601 SW Shealy Dr
 Gainesville, FL 32610-0335
 352-516-4328

PRIVATE HELIPOINTS (HOSPITALS)

Shands Helistop

FA12 29-38.418N, 82-20.557W
72x72, Paved
55x55, Paved
Mark S Womack
1601 SW Shealy Dr
Gainesville, FL 32610-0335
352-516-4328

Shands Jacksonville Helicopter

FA61 30-20.972N, 81-39.932W
75x75, Paved
Ernie K Parker
655 W 8th St
Jacksonville, FL 32209
904-244-2863

South Campus South Lake Hospital Helicopter

40FA 28-21.071N, 81-40.401W
42x42, Paved
Joy Bullard
1900 Don Wickham Dr
Clermont, FL 34711
352-394-4071 ext 3027

South Florida Baptist Hospital Helistop

28-00.903N, 82-08.311W
45x45, Paved
Jim LeHeup
301 N Alexander St
Plant City, FL 33565
813-757-1243

South Lake Hospital Helipad

FA82 28-33.189N, 81-43.227W
42x42, Paved
John J Scandura
1900 Don Wickham Dr
Clermont, FL 34711
352-394-4071

Spring Hill Hospital Helistop

28-26.270N, 82-32.339W
40x30, Paved
Joe Hall
10461 Quality Dr
Spring Hill, FL 34601
352-688-3022

St Joseph's - North Helicopter

FA70 28-07.683N, 82-30.383W
45x45, Paved
Gil Leon
3001 W Dr MLK Jr Blvd
Tampa, FL 33607
813-554-8213

St Joseph's Hospital South Baycare

58FA 27-47.218N, 82-20.743W
50x50, Paved
Gilbert Leon Jr.
3001 W Dr Martin Luther King, Jr Blvd
Tampa, FL 33607
813-554-8213

St Lucie Medical Center Helicopter

FL22 27-17.300N, 80-17.617W
45x60, Paved
Sharon Kent
1800 SE Tiffany Av
Port Saint Lucie, FL 34952
772-398-3801

St Luke's Hospital Helistop

FD58 30-15.298N, 81-34.982W
60x60, Paved
Ginger Bianco
1670 St. Vincent's Way
Middleburg, FL 32068
904-602-1150

St Marys Hospital Helistop

64FD 26-45.400N, 80-03.667W
45x45, Paved
Greg Dalton
901 45th St
West Palm Beach, FL 33407
772-341-5026

St Vincent's Medical Center Helistop

35FL 30-18.500N, 81-41.437W
96x87, Paved
Michael D Perry
1 Shircliff Way
Jacksonville, FL 32204
904-308-8742

Suwannee Hospital Emergency Helicopter

9FL9 30-17.498N, 83-00.241W
30x30, Paved
Mike Williamson
1100 SW 11th St
Live Oak, FL 32064
386-688-1531

Tallahassee Community Hospital Helipad

68FL 30-28.579N, 84-13.527W
40x40, Paved
Franvorice Bradshaw
2626 Capital Medical Blvd
Tallahassee, FL 32308
850-325-5095

Tallahassee Memorial Hospital Helicopter

FD18 30-27.445N, 84-15.661W
54x54, Paved
54x54, Paved
Philip A Doyle
1300 Miccosukee Rd
Tallahassee, FL 32308
850-431-5184

Tampa General Hospital Helicopter

61FL 27-56.650N, 82-27.867W
110x90, Paved
40x40, Paved
Jeremy Sutherland
1 Tampa General
Tampa, FL 33606
813-844-7211

TGH Brandon Medical Center Helistop

04FD 27-55.762N, 82-20.219W
40x40, Paved
Jeremy Sutherland
Aeromed
1 Tampa General Cir
Tampa, FL 33606
813-844-7211

The Villages Regional Helicopter

FL20 28-56.983N, 81-57.600W
50x50, Paved
Ryan King
600 E Dixie Av
Leesburg, FL 34748
352-895-4401

Tri County Hospital-Williston Helistop

73FL 29-22.982N, 82-27.290W
30x30, Paved
Alexis Belanger
125 SW 7th St
Williston, FL 32696
352-528-2801 ext 607

Twin Cities Hospital Helistop

6FL5 30-32.033N, 86-29.783W
40x40, Paved
Hugo Garza
2190 Hwy 85 N
Niceville, FL 32578
850-729-9441

University Community Hospital Helicopter

3FA1 28-04.229N, 82-25.339W
60x60, Paved
Andrew Burden
3100 E Fletcher Avenue
Tampa, FL 33613
813-615-7049

University Hospital And Medical Center Helistop

56FA 26-12.724N, 80-15.339W
40x40, Paved
Tom Donahue
2200 Park Central Blvd N
Ste 100
Pompano Beach, FL 33064
954-754-2200

University Of Miami Hospital Helistop

07FD 25-47.267N, 80-12.933W
50x50, Paved
Douglas Von Der Crone
1400 NW 12th Av
Miami, FL 33136
305-689-5575

Viera Hospital Helicopter

8FA7 28-13.607N, 80-43.858W
44x44, Paved
David Rodriguez-Wells
1377 General Aviation Dr
Melbourne, FL 32935
321-751-0431

PRIVATE HELIPORTS (HOSPITALS)

Wellington Regional Medical Center

Helistop

FL39 26-38.254N, 80-12.269W

44x44, Paved

Shannon Mussenden

10101 Forest Hill Blvd

Wellington, FL 33414

561-798-8500 ext 2171

Wesley Chapel Medical Center

Heliport

27FL 28-11.682N, 82-21.028W

40x40, Paved

John E Crouch

2600 Bruce B Downs Blvd

Wesley Chapel, FL 33544

813-929-5067

West Boca Medical Center Helistop

3FD8 26-21.380N, 80-12.020W

40x40, Paved

Linda Ballou

West Boca Medical Center

21644 SR 7

Boca Raton, FL 33428

561-488-8205

West Florida Healthcare Heliport

FL24 30-30.933N, 87-13.133W

40x40, Paved

Frank Holmes

8383 N Davis Hwy

Pensacola, FL 32514

850-494-4694

Westside Regional Medical Center

Heliport

26-07.399N, 80-15.629W

40x40, Paved

Kay Parks

8201 W Broward Blvd

Plantation, FL 33324

954-476-3915

Wuesthoff Hospital Helistop

8FD4 28-20.167N, 80-43.820W

70x70, Paved

Sandra Blanton

PO Box 565002

MS# 53

Rockledge, FL 32956

321-636-2211 ext 5533



PRIVATE HELIPORTS (SERVICES)

PRIVATE HELIPOINTS (SERVICES)

AMCDLZ Heliport

Mosquito Control
92FA 29-54.084N, 81-24.813W
54x54, Paved
Richard Weaver
120 EOC Dr
Saint Augustine, FL 32092
904-747-1310 ext 333

Beach Mosquito Control District Heliport

Mosquito Control
FA34 30-12.500N, 85-49.517W
50x50, Paved
James F Clauson
1016 Cox Grade Rd
Panama City Beach, FL 32407
850-233-5030 ext 102

Beach Mosquito Control District West Heliport

Mosquito Control
0FL6 30-15.064N, 85-54.094W
36x36, Paved
James F Clauson
1016 Cox Grade Rd
Panama City Beach, FL 32407
850-233-5030

Boca Grande Helistop

Mosquito Control
5FD6 26-44.542N, 82-15.534W
50x50, Paved
Mike Vigus
15191 Homestead Rd
Lehigh Acres, FL 33971
239-694-2174 ext 2174

Bokeelia Helistop

Mosquito Control
5FD8 26-40.234N, 82-08.074W
50x50, Unpaved
Mike Vigus
15191 Homestead Rd
Lehigh Acres, FL 33971
239-694-2174 ext 2174

Bowman's Beach Helistop

Mosquito Control
4FD9 26-27.761N, 82-09.303W
25x25, Paved
Mike Vigus
15191 Homestead Rd
Lehigh Acres, FL 33971
239-694-2174 ext 2174

Brighton Helistop

Government
60FA 27-04.917N, 81-04.450W
20x20, Paved
Clint El-Ramey
1440 SW 43rd Street
Fort Lauderdale, FL 33315
954-494-2795

Citrus County Mosquito Control

Home Base Heliport
Mosquito Control
07FL 28-52.617N, 82-29.467W
34x34, Paved
Rob Chouinard
968 N Lecanto Hwy
Lecanto, FL 34461
352-527-7478

Dade County Mosquito Control Heliport

Mosquito Control
FD00 25-49.640N, 80-20.549W
50x50, Paved
Aimee Cabrera
2525 NW 62nd St
Miami, FL 33147
305-514-6623

District VI Helistop

Government
64FL 25-46.916N, 80-22.653W
20x20, Paved
Cindy Capdevila
1000 NW 111 Avenue
Miami, FL 33172
305-470-5108

Dolphin Stadium Heliport

Fire-Rescue-EMS
0FD2 25-57.601N, 80-14.220W
47x47, Paved
Todd Ellzey
347 Don Shula Dr
Miami Gardens, FL 33056
305-943-6575

Flagler County Emergency

Operations Center
Fire-Rescue-EMS
5FD4 29-28.268N, 81-14.658W
55x55, Paved
Dana H Morris
Flight Operations
1769 E Moody Blvd #3
Bunnell, FL 32110
386-437-8251

Hendry County Fire-EMS Helistop

Fire-Rescue-EMS
1FL9 26-44.783N, 81-25.717W
50x50, Paved
Amy Stafford
PO Box 1760
LaBelle, FL 33975
863-674-5412

Hillsborough County Fire Rescue Heliport

Fire-Rescue-EMS
FD01 27-58.199N, 82-20.735W
35x35, Paved
Roberto Crespi
9450 E Columbus Dr
Tampa, FL 33619
813-272-6600

Hollywood Helipad

Government
FL56 26-02.730N, 80-12.950W
25x25, Paved
Clint El-Ramey
1440 SW 43rd Street
Fort Lauderdale, FL 33315
954-494-2795

Immokalee Helipad

Government
0FA6 26-23.900N, 81-24.867W
45x45, Paved
Clint El-Ramey
1440 SW 43rd Street
Fort Lauderdale, FL 33315
954-494-2795

Intra Coastal Police Sub-Station Helistop

Law Enforcement
FL87 25-55.207N, 80-09.301W
30x30, Paved
Andrew Cohen
4285 NW 145 St
Miami, FL 33054
059-600-0000

IRCSO Aviation Facility

Law Enforcement
FA97 27-39.967N, 80-25.500W
40x40, Paved
Laura Turner
4055 41st Av
Vero Beach, FL 32960
772-978-6207

Kendall District Station Heliport

Law Enforcement
2FA0 25-41.769N, 80-22.866W
40x30, Paved
Andrew Cohen
4285 NW 145 St
Miami, FL 33054
059-600-0000

Mosquito Control Division Heliport

Mosquito Control
FA41 30-26.635N, 81-36.670W
30x30, Paved
Kenneth W Pearson
1321 Eastport Rd
Jacksonville, FL 32218
904-206-0580

Motorsports Complex EMS Heliport

Fire-Rescue-EMS
FD34 25-27.217N, 80-24.683W
28x28, Paved
Albert A Garcia
1 Ralph Sanchez Speedway Blvd
Homestead, FL 33035
305-230-5374

PRIVATE HELIPOINTS (SERVICES)

North Port Fire Rescue Station 81 Heliport
Fire-Rescue-EMS
49FA 27-04.463N, 82-12.502W
40x40, Paved
Amy Turner
4980 City Center Blvd
North Port, FL 34286
941-240-8156

North Port Fire Rescue Station 84 Heliport
Fire-Rescue-EMS
4FL4 27-03.979N, 82-09.758W
40x40, Paved
Amy Turner
4980 City Center Blvd
North Port, FL 34286
941-240-8156

Old Town EMS Helistop
Fire-Rescue-EMS
0FL3 29-36.197N, 82-58.812W
60x60, Paved
Chuck Elton
17600 SE Hwy 19
Cross City, FL 32628
352-498-1240 ext 227

Orange County Convention Center Heliport
Government
FA91 28-25.867N, 81-27.400W
62x62, Paved
Hector Clemente
PO Box 691509
Orlando, FL 32869
407-685-9820

Osceola County Sheriff's Office Heliport
Law Enforcement
19FD 28-16.503N, 81-20.183W
19x19, Paved
Kris Brewer
2601 E Irlto Bronson Memorial Hwy
Kissimmee, FL 34744
321-697-4453

Palm Beach State College Heliport
Fire-Rescue-EMS
42FD 26-37.000N, 80-05.417W
40x40, Paved
John T Wasukanis
4200 Congress Av
Lake Worth, FL 33461
561-868-3480

Pasco County Mosquito Control Heliport
Mosquito Control
9FL4 28-11.604N, 82-37.224W
28x28, Paved
Wayne Daniels
2308 Marathon Rd
Odessa, FL 33556
727-376-4568 ext 222

Pasco Sheriff's Hanger Heliport
Law Enforcement
53FA 28-18.482N, 82-29.212W
35x40, Paved
John Perez
20101 Central Blvd
Land O' Lakes, FL 34637
727-277-7058

Pennington Heliport
Law Enforcement
FL71 30-22.667N, 86-10.833W
91x95, Paved
William E Curtis
133 Sheriff Dr
Santa Rosa Beach, FL 32459
850-892-8186

Perdido Key Fire Station Heliport
Fire-Rescue-EMS
46FA 30-17.500N, 87-28.167W
21x21, Paved
Robert E Dye
100 E Blount St
Pensacola, FL 32501
850-554-2768

Pine Island Helistop
Mosquito Control
4FD6 26-36.405N, 82-06.643W
100x100, Paved
Mike Vigus
15191 Homestead Rd
Lehigh Acres, FL 33971
239-694-2174 ext 2174

Pinellas County Sheriff's Helistop
Law Enforcement
FA06 27-53.602N, 82-47.286W
35x35, Paved
Bryan G Smith
10750 Ulmerton Rd
Largo, FL 33778
727-464-6101

Sarasota Mosquito Control Helistop
Mosquito Control
FA33 27-15.150N, 82-28.267W
30x30, Paved
Wade M Brennan
5531 Pinkney Av
Sarasota, FL 34233
941-650-2662

Sheriff's North Multi District Helistop
Law Enforcement
1FL6 29-16.433N, 82-09.017W
40x40, Paved
Don Standridge
700 NW 30th Av
Ocala, FL 34475
352-369-6833

Sheriff's Operations Center Helistop
Law Enforcement
3FL3 29-11.583N, 82-10.500W
30x30, Paved
Don Standridge
700 NW 30th Av
Ocala, FL 34475
352-369-6833

Sheriff's South Multi District Helistop
Law Enforcement
FL68 29-06.350N, 82-05.467W
40x40, Paved
Don Standridge
700 NW 30th Av
Ocala, FL 34475
352-369-6833

St James Helistop
Mosquito Control
5FD9 26-30.648N, 82-05.098W
54x54, Paved
Mike Vigus
15191 Homestead Rd
Lehigh Acres, FL 33971
239-694-2174 ext 2174

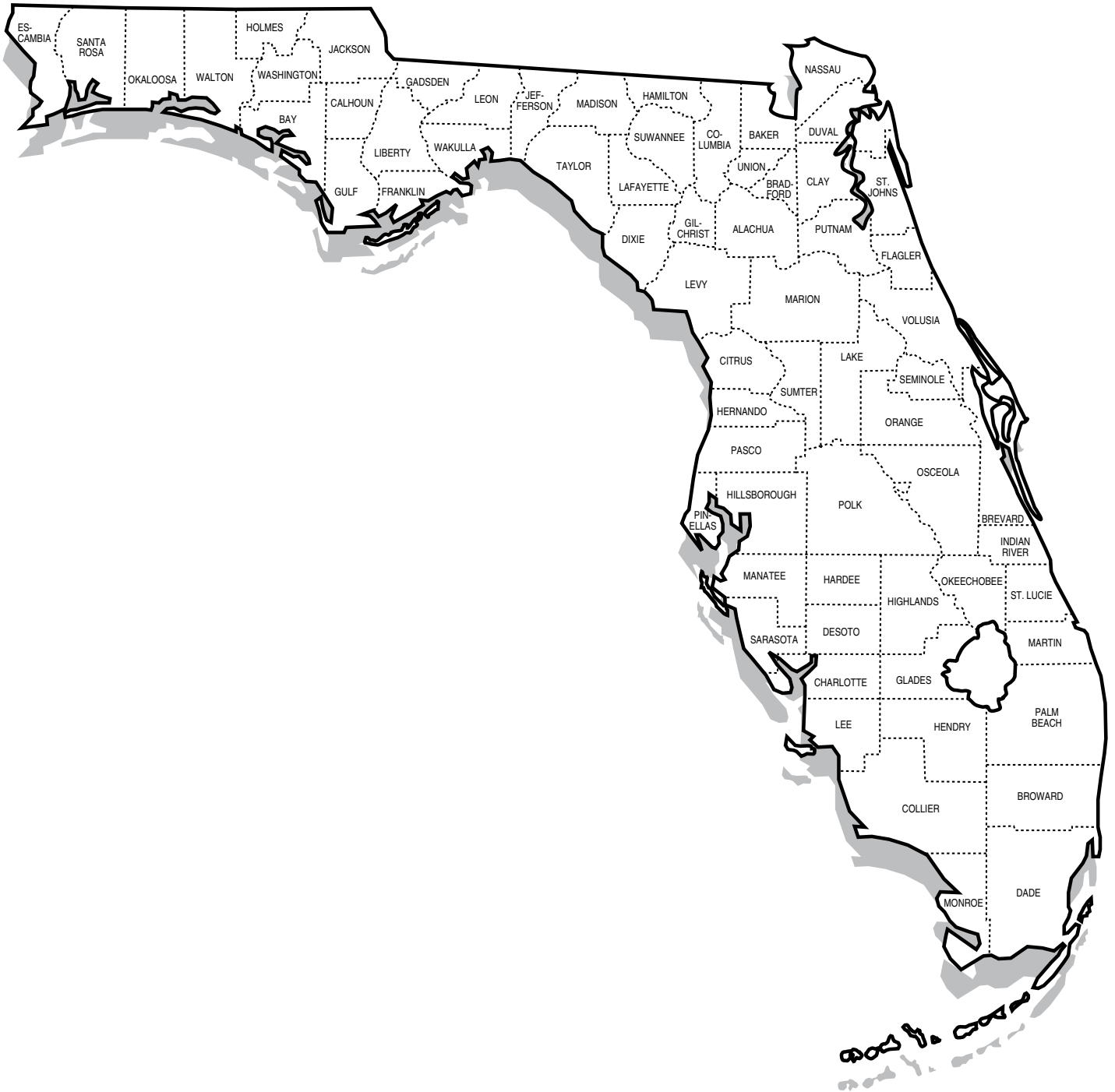
St Vincent's Medical Center-Clay County Heliport
Fire-Rescue-EMS
5VG5 30-06.458N, 81-49.975W
50x50, Paved
Michael Perry
1 Shircliff Way
Jacksonville, FL 32204
904-308-8742

Villages Helistop
Law Enforcement
19FL 28-58.833N, 81-59.433W
30x30, Paved
Trey Arnett
1038 Lake Sumter Lndg
The Villages, FL 32162
352-753-4747

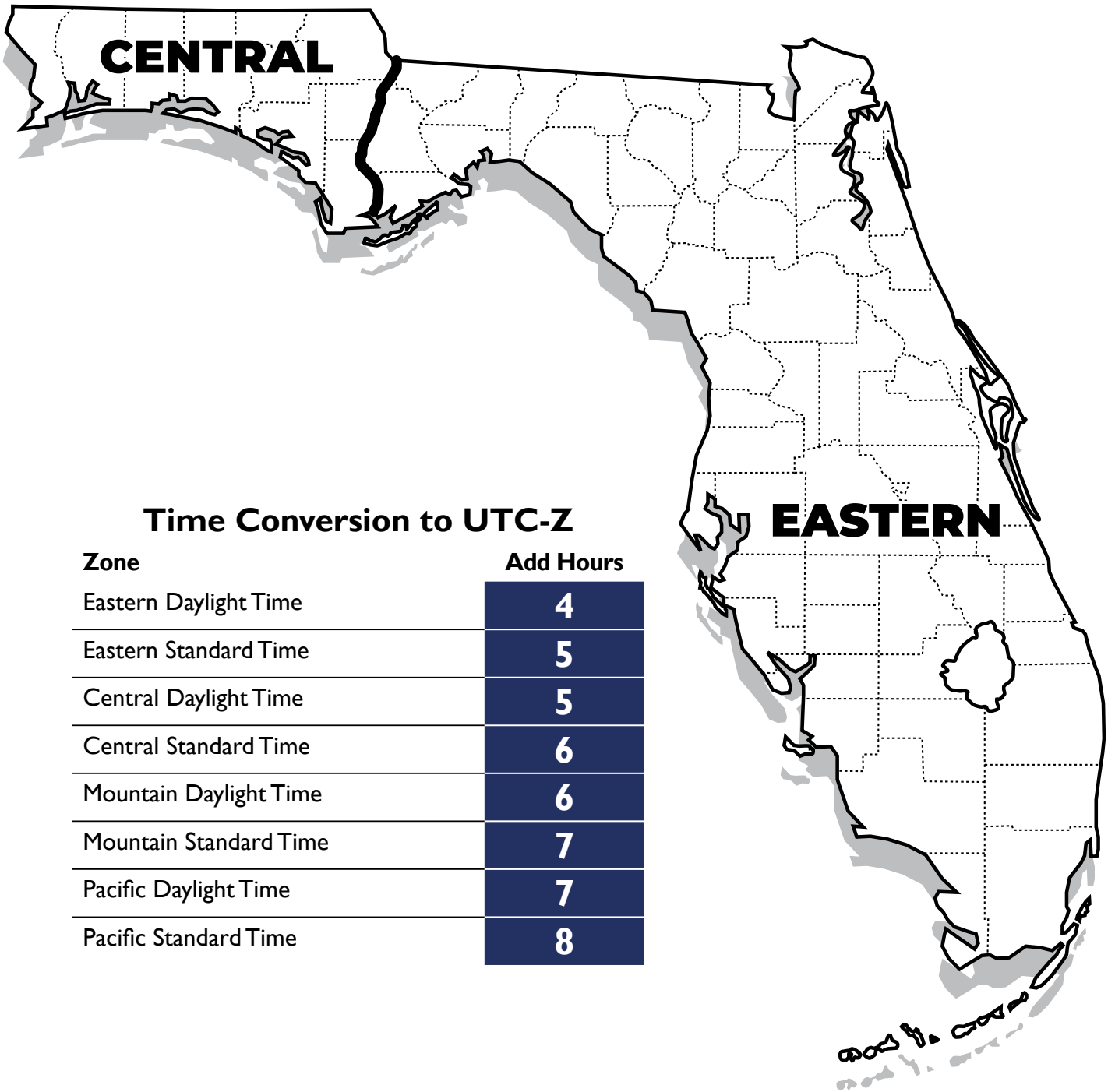
Williams Road Helistop
Mosquito Control
91FA 26-25.064N, 81-49.469W
100x100, Unpaved
Mike Vigus
15191 Homestead Rd
Lehigh Acres, FL 33971
239-694-2174 ext 2174

Winkler Helistop
Mosquito Control
15FD 26-28.859N, 81-53.783W
50x50, Paved
Mike Vigus
15191 Homestead Rd
Lehigh Acres, FL 33971
239-694-2174 ext 2174

MAP OF FLORIDA COUNTIES



FLORIDA TIME ZONES

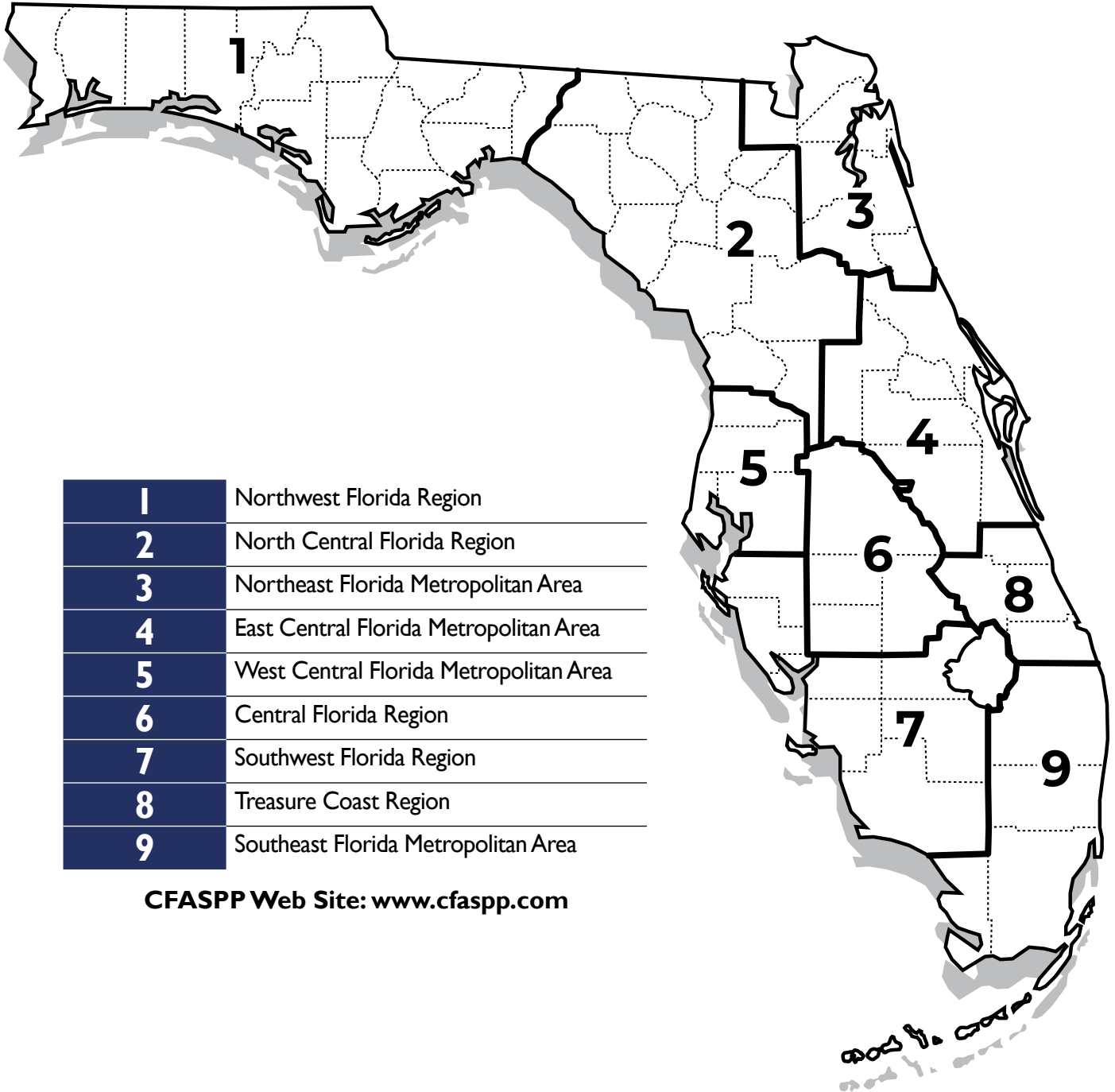


Time Conversion to UTC-Z

Zone	Add Hours
Eastern Daylight Time	4
Eastern Standard Time	5
Central Daylight Time	5
Central Standard Time	6
Mountain Daylight Time	6
Mountain Standard Time	7
Pacific Daylight Time	7
Pacific Standard Time	8

CFASPP STEERING COMMITTEE

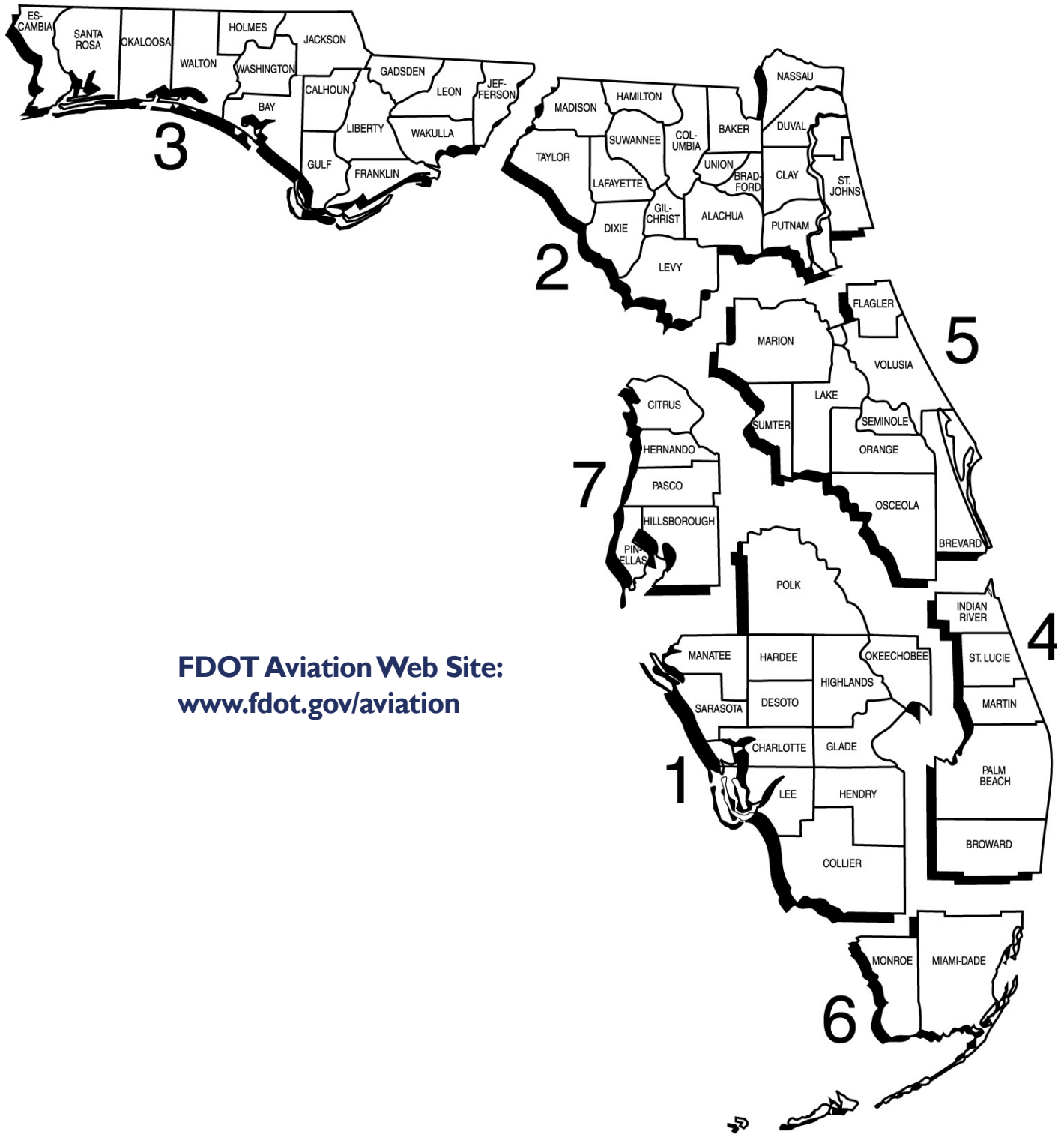
Continuing Florida Aviation System Planning Process



1	Northwest Florida Region
2	North Central Florida Region
3	Northeast Florida Metropolitan Area
4	East Central Florida Metropolitan Area
5	West Central Florida Metropolitan Area
6	Central Florida Region
7	Southwest Florida Region
8	Treasure Coast Region
9	Southeast Florida Metropolitan Area

CFASPP Web Site: www.cfaspp.com

FDOT DISTRICT MAP



FDOT Aviation Web Site:
www.fdot.gov/aviation

FDOT AVIATION REPRESENTATIVES

DISTRICT 1, Bartow

Secretary: L.K. Nandam

Manager: Paul Simmons

Aviation:

Wendy Sands: 863-519-2520

Kristi Smith: 863-519-2265

DISTRICT 2, Lake City

Secretary: Greg Evans

Manager: Doreen Joyner-Howard

Aviation:

Kyle Coffman: 904-360-5686

Donna Whitney: 386-961-7377

DISTRICT 3, Chipley

Secretary: Phillip Gainer

Manager: Scott Walters

Aviation:

Quinton Williams: 850-330-1545

Vanessa Strickland: 850-330-1534

DISTRICT 4, Fort Lauderdale

Secretary: Gerry O'Reilly

Manager: Birgit Olkuch

Aviation:

Lauren Rand: 954-777-4499

Laurie McDermott: 954-777-4497

DISTRICT 5, DeLand

Secretary: Jared Perdue

Manager: Allison McCuddy

Aviation:

Joe Jerkins: 386-943-5040

DISTRICT 6, Miami

Secretary: Jim Wolfe

Manager: Dionne G. Richardson

Aviation:

Brittany Williams-Sanders: 305-470-5541

DISTRICT 7, Tampa

Secretary: David Gwynn

Manager: George Boyle

Aviation:

Michael Brown: 813-975-6643

Raymond Clark: 813-975-6235

CENTRAL OFFICE

Tallahassee: 850-414-4500

State Aviation Manager: Aaron Smith

Administrator, Development:

Andy Keith

Airport Planning Manager

Nick Harwell: 850-414-4510

Aviation System Manager

Mike McClure: 850-414-4506

Airport Engineering Manager

Abdul Hatim: 850-414-4504

Airport Consultant

Vacant

Administrator, Operations:

David Roberts

Airport Inspection and Safety Manager

David Smith: 850-414-4515

Aviation Communications Manager

Michael McDougall: 850-414-4512

Private Airport and Finance Manager

Alice Lammert: 850-414-4503

Airspace and Land Use Manager

Greg Jones: 850-414-4502

FAA FLIGHT STANDARDS DISTRICT OFFICES (FSDO)

These Federal Aviation Administration offices serve the aviation industry and the general public on matters relating to certification and operation of general aviation aircraft. Address letters to: Manager, Flight Standards District Office, Federal Aviation

FSDO - 09

1500 Urban Center Drive
Suite 250
Vestavia Hills, AL 35242
205- 876-1300

FSDO - 19

2895 S.W. 145th Ave
Suite 120
Miramar, FL 33027
954-641-6000

FSDO - 15

8427 Southpark Circle
Suite 500,
Orlando, FL 32819
407-487-7000

FSDO - 35

5601 Mariner Street
Suite 310
Tampa, FL 33609-3416
813-287-4900

Flight Service Stations (FSS)

AFSS

St. Petersburg

PIE

727-539-7491
1-800-WX-BRIEF

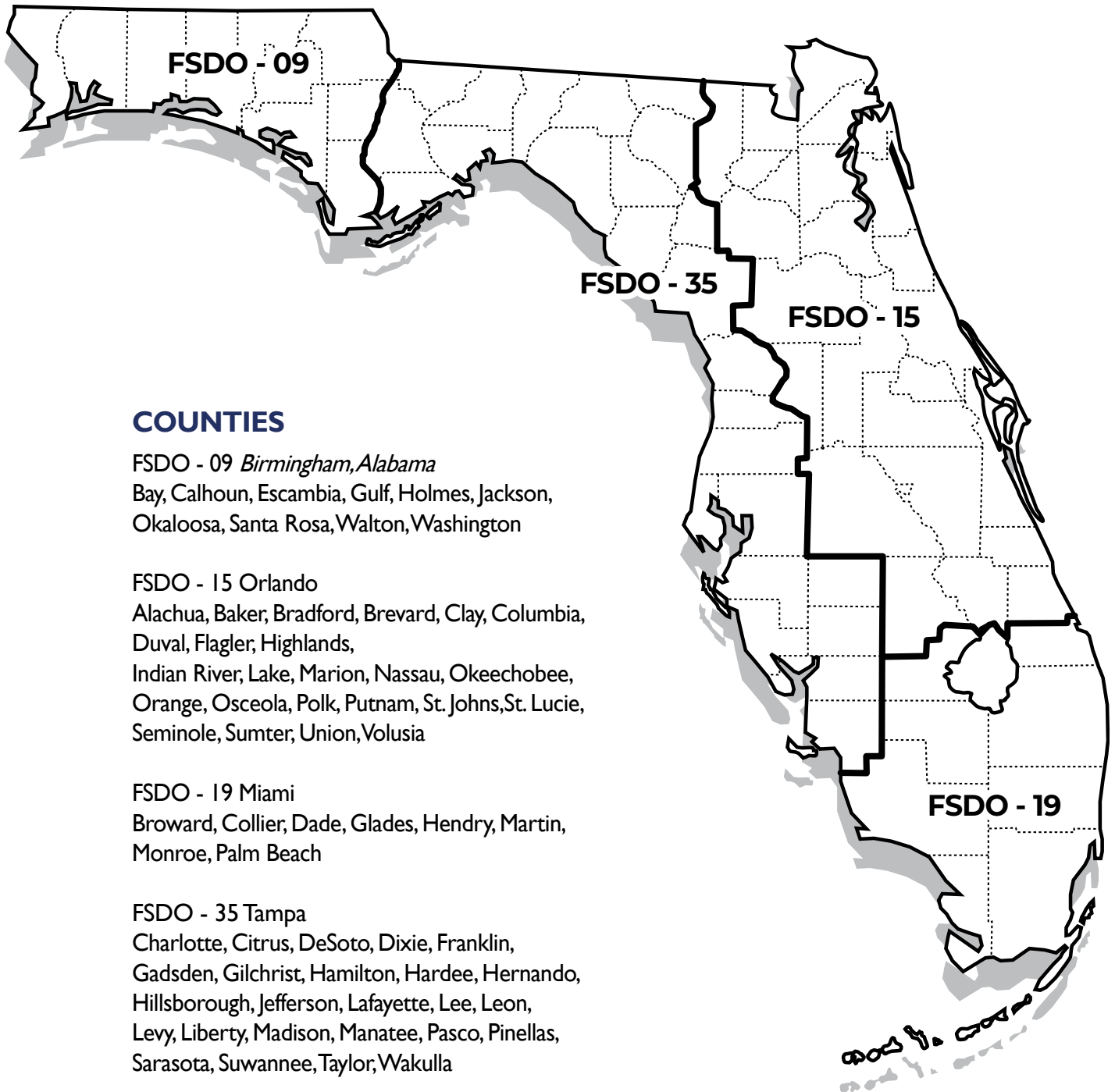
International AFSS

Miami

MIA

305-233-2600
1-800-WX-BRIEF

FAA FLIGHT STANDARDS DISTRICT OFFICES (FSDO)



COUNTIES

FSDO - 09 *Birmingham, Alabama*
Bay, Calhoun, Escambia, Gulf, Holmes, Jackson,
Okaloosa, Santa Rosa, Walton, Washington

FSDO - 15 Orlando
Alachua, Baker, Bradford, Brevard, Clay, Columbia,
Duval, Flagler, Highlands,
Indian River, Lake, Marion, Nassau, Okeechobee,
Orange, Osceola, Polk, Putnam, St. Johns, St. Lucie,
Seminole, Sumter, Union, Volusia

FSDO - 19 Miami
Broward, Collier, Dade, Glades, Hendry, Martin,
Monroe, Palm Beach

FSDO - 35 Tampa
Charlotte, Citrus, DeSoto, Dixie, Franklin,
Gadsden, Gilchrist, Hamilton, Hardee, Hernando,
Hillsborough, Jefferson, Lafayette, Lee, Leon,
Levy, Liberty, Madison, Manatee, Pasco, Pinellas,
Sarasota, Suwannee, Taylor, Wakulla



INDEX

INDEX
Public Airports by City

Apalachicola		Crystal River	
Apalachicola Regional-Cleve Randolph Field	1	Crystal River - Captain Tom Davis Field	20
St George Island Airport	2	Daytona Beach	
Apopka		Daytona Beach International Airport	21
Orlando Apopka Airport	3	Defuniak Springs	
Arcadia		Defuniak Springs Airport	22
Arcadia Municipal Airport	4	DeLand	
Archer		Bob Lee Flight Strip	23
Flying Ten Airport	5	DeLand Municipal - Sidney H Taylor Field	24
Avon Park		Destin	
Avon Park Executive Airport	6	Destin Executive Airport	25
Bartow		Dunnellon	
Bartow Executive Airport	7	Marion County Airport	26
Belle Glade		Englewood	
Belle Glade State Municipal Airport	8	Buchan Airport	27
Blountstown		Eustis	
Calhoun County Airport	9	Mid-Florida Airport	28
Boca Raton		Everglades City	
Boca Raton Airport	10	Everglades Airpark	29
Bonifay		Fernandina Beach	
Tri-County Airport	11	Fernandina Beach Municipal Airport	30
Brooksville		Fort Lauderdale	
Brooksville - Tampa Bay Regional Airport	12	Downtown Fort Lauderdale Heliport	31
Pilot Country Airport	13	Fort Lauderdale Executive Airport	32
Carrabelle		Fort Lauderdale/Hollywood International Airport	33
Carrabelle - Thompson Airport	14	Fort Myers	
Cedar Key		Page Field	34
George T Lewis Airport	15	Southwest Florida International Airport	35
Clearwater		Fort Pierce	
Clearwater Air Park	16	Treasure Coast International Airport	36
Clewiston		Gainesville	
Airglades Airport	17	Gainesville Regional Airport	37
Crestview			
Bob Sikes Airport	18		
Cross City			
Cross City Airport	19		

INDEX
Public Airports by City

High Springs		Leesburg	
Oak Tree Landing Airport	38	Leesburg International Airport	58
Hilliard		Live Oak	
Hilliard Airpark	39	Suwannee County Airport	59
Holly Hill		Marathon	
Halifax River Sea Plane Base	40	The Florida Keys Marathon International Airport	60
Hollywood		Marco Island	
North Perry Airport	41	Marco Island Executive Airport	61
Homestead		Marianna	
Miami Homestead General Aviation Airport	42	Marianna Municipal Airport	62
Immokalee		Melbourne	
Immokalee Regional Airport	43	Melbourne International Airport	63
Indiantown		Merritt Island	
Indiantown Airport	44	Merritt Island Airport	64
Inverness		Miami	
Inverness Airport	45	Dade-Collier Training and Transition Airport	65
Jacksonville		Miami Executive Airport	66
Cecil Airport	46	Miami International Airport	67
Herlong Recreational Airport	47	Miami Seaplane Base	68
Jacksonville Executive At Craig Airport	48	Miami-Opa Locka Executive Airport	69
Jacksonville International Airport	49	Milton	
Key West		Peter Prince Field	70
Key West International Airport	50	Naples	
Keystone Heights		Naples Municipal Airport	71
Keystone Heights Airport	51	Navarre	
LaBelle		Fort Walton Beach Airport	72
La Belle Municipal Airport	52	New Smyrna Beach	
Lake City		Massey Ranch Airpark	73
Lake City Gateway Airport	53	New Smyrna Beach Municipal Airport	74
Lake Wales		Ocala	
Chalet Suzanne Air Strip	54	Ocala International-Jim Taylor Field	75
Lake Wales Municipal Airport	55	Okeechobee	
Lakeland		Okeechobee County Airport	76
Lakeland Linder International Airport	56		
South Lakeland Airport	57		

INDEX

Public Airports by City

Orlando		Quincy	
Executive Airport	77	Quincy Municipal Airport	97
Kissimmee Gateway Airport	78	River Ranch	
Orlando International Airport	79	River Ranch Resort Airport	98
Orlando Sanford International Airport	80	Saint Augustine	
Ormond Beach		Northeast Florida Regional Airport	99
Ormond Beach Municipal Airport	81	Saint Cloud	
Pahokee		St Cloud Seaplane Base	100
Palm Beach County Glades Airport	82	Saint Petersburg	
Palatka		Albert Whitted Airport	101
Palatka Municipal-Lt Kay Larkin Field	83	Saint Petersburg/Clearwater	
Palm Coast		St Pete-Clearwater International Airport	102
Flagler Executive Airport	84	Sarasota	
Palmetto		Sarasota / Bradenton International Airport	103
Airport Manatee	85	Sebastian	
Panacea		Sebastian Municipal Airport	104
Wakulla County Airport	86	Sebring	
Panama City		Sebring Regional Airport	105
Northwest Florida Beaches International Airport	87	Stuart	
Pensacola		Witham Field	106
Ferguson Airport	88	Tallahassee	
Pensacola International Airport	89	Tallahassee International Airport	107
Perry		Tallahassee/Havana	
Perry-Foley Airport	90	Tallahassee Commercial Airport	108
Pierson		Tampa	
Pierson Municipal Airport	91	Peter O Knight Airport	109
Plant City		Tampa Executive Airport	110
Plant City Airport	92	Tampa International Airport	111
Pompano Beach		Tampa North Aero Park	112
Pompano Beach Airpark	93	Tavares	
Port Saint Joe		Tavares Seaplane Base	113
Costin Airport	94	Titusville	
Punta Gorda		Arthur Dunn Air Park	114
Punta Gorda Airport	95	Space Coast Regional Airport	115
Shell Creek Airpark	96	Umatilla	
		Umatilla Municipal Airport	116

INDEX

Public Airports by City

Valkaria		Williston	
Valkaria Airport	117	Williston Municipal Airport	126
Valparaiso		Winter Haven	
Destin - Fort Walton Beach Airport / Eglin Air Force Base	118	Jack Browns Seaplane Base	127
Venice		Winter Haven Regional Airport	128
Venice Municipal Airport	119	Zellwood	
Vero Beach		Bob White Field	129
New Hibiscus Airpark	120	Zephyrhills	
Vero Beach Regional Airport	121	Zephyrhills Municipal Airport	130
Wauchula			
Wauchula Municipal Airport	122		
West Palm Beach			
North Palm Beach County General Aviation Airport	123		
Palm Beach County Park Airport	124		
Palm Beach International Airport	125		

INDEX

Public Airports by County

Alachua		DeSoto	
Flying Ten Airport	5	Arcadia Municipal Airport	4
Gainesville Regional Airport	37	Dixie	
Oak Tree Landing Airport	38	Cross City Airport	19
Bay		Duval	
Northwest Florida Beaches International Airport	87	Cecil Airport	46
Bradford		Herlong Recreational Airport	47
Keystone Heights Airport	51	Jacksonville Executive At Craig Airport	48
Brevard		Jacksonville International Airport	49
Arthur Dunn Air Park	114	Escambia	
Melbourne International Airport	63	Ferguson Airport	88
Merritt Island Airport	64	Pensacola International Airport	89
Space Coast Regional Airport	115	Flagler	
Valkaria Airport	117	Flagler Executive Airport	84
Broward		Franklin	
Downtown Fort Lauderdale Heliport	31	Apalachicola Regional-Cleve Randolph Field	1
Fort Lauderdale Executive Airport	32	Carrabelle - Thompson Airport	14
Fort Lauderdale/Hollywood International Airport	33	St George Island Airport	2
North Perry Airport	41	Gadsden	
Pompano Beach Airpark	93	Quincy Municipal Airport	97
Calhoun		Gulf	
Calhoun County Airport	9	Costin Airport	94
Charlotte		Hardee	
Punta Gorda Airport	95	Wauchula Municipal Airport	122
Shell Creek Airpark	96	Hendry	
Citrus		Airglades Airport	17
Crystal River - Captain Tom Davis Field	20	La Belle Municipal Airport	52
Inverness Airport	45	Hernando	
Collier		Brooksville - Tampa Bay Regional Airport	12
Everglades Airpark	29	Highlands	
Immokalee Regional Airport	43	Avon Park Executive Airport	6
Marco Island Executive Airport	61	Sebring Regional Airport	105
Naples Municipal Airport	71	Hillsborough	
Columbia		Peter O Knight Airport	109
Lake City Gateway Airport	53	Plant City Airport	92
		Tampa Executive Airport	110
		Tampa International Airport	111

INDEX

Public Airports by County

Holmes		Miami Seaplane Base	68
Tri-County Airport	11	Miami-Opa Locka Executive Airport	69
Indian River		Monroe	
New Hibiscus Airpark	120	Key West International Airport	50
Sebastian Municipal Airport	104	The Florida Keys Marathon International Airport	60
Vero Beach Regional Airport	121	Nassau	
Jackson		Fernandina Beach Municipal Airport	30
Marianna Municipal Airport	62	Hilliard Airpark	39
Lake		Okaloosa	
Leesburg International Airport	58	Bob Sikes Airport	18
Mid-Florida Airport	28	Destin Executive Airport	25
Tavares Seaplane Base	113	Destin - Fort Walton Beach Airport / Eglin Air Force Base	118
Umatilla Municipal Airport	116	Okeechobee	
Lee		Okeechobee County Airport	76
Page Field	34	Orange	
Southwest Florida International Airport	35	Bob White Field	129
Leon		Executive Airport	77
Tallahassee Commercial Airport	108	Orlando Apopka Airport	3
Tallahassee International Airport	107	Orlando International Airport	79
Levy		Osceola	
George T Lewis Airport	15	Kissimmee Gateway Airport	78
Williston Municipal Airport	126	St Cloud Seaplane Base	100
Manatee		Palm Beach	
Airport Manatee	85	Belle Glade State Municipal Airport	8
Marion		Boca Raton Airport	10
Marion County Airport	26	North Palm Beach County General Aviation Airport	123
Ocala International-Jim Taylor Field	75	Palm Beach County Glades Airport	82
Martin		Palm Beach County Park Airport	124
Indiantown Airport	44	Palm Beach International Airport	125
Witham Field	106	Pasco	
Miami-Dade		Pilot Country Airport	13
Dade-Collier Training and Transition Airport	65	Tampa North Aero Park	112
Miami Homestead General Aviation Airport	42	Zephyrhills Municipal Airport	130
Miami Executive Airport	66		
Miami International Airport	67		

INDEX

Public Airports by County

Pinellas		Sarasota	
Albert Whitted Airport	101	Buchan Airport	27
Clearwater Air Park	16	Sarasota / Bradenton International Airport	103
St Pete-Clearwater International Airport	102	Venice Municipal Airport	119
Polk		Seminole	
Bartow Executive Airport	7	Orlando Sanford International Airport	80
Chalet Suzanne Air Strip	54	Suwannee	
Jack Browns Seaplane Base	127	Suwannee County Airport	59
Lake Wales Municipal Airport	55	Taylor	
Lakeland Linder International Airport	56	Perry-Foley Airport	90
River Ranch Resort Airport	98	Volusia	
South Lakeland Airport	57	Bob Lee Flight Strip	23
Winter Haven Regional Airport	128	Daytona Beach International Airport	21
Putnam		DeLand Municipal - Sidney H Taylor Field	24
Palatka Municipal-Lt Kay Larkin Field	83	Halifax River Sea Plane Base	40
Saint Johns		Massey Ranch Airpark	73
Northeast Florida Regional Airport	99	New Smyrna Beach Municipal Airport	74
Saint Lucie		Ormond Beach Municipal Airport	81
Treasure Coast International Airport	36	Pierson Municipal Airport	91
Santa Rosa		Wakulla	
Fort Walton Beach Airport	72	Wakulla County Airport	86
Peter Prince Field	70	Walton	
		Defuniak Springs Airport	22

INDEX

Public Airports by Airport Identifier

01J	Hilliard Airpark	39	DAB	Daytona Beach International Airport	21
0J8	Flying Ten Airport	5	DED	DeLand Municipal - Sidney H Taylor Field	24
1J0	Tri-County Airport	11	DT1	Downtown Fort Lauderdale Heliport	31
1J6	Bob Lee Flight Strip	23	DTS	Destin Executive Airport	25
1J9	Fort Walton Beach Airport	72	ECP	Northwest Florida Beaches International Airport	87
2IS	Airglades Airport	17	EVB	New Smyrna Beach Municipal Airport	74
24J	Suwannee County Airport	59	EYW	Key West International Airport	50
28J	Palatka Municipal-Lt Kay Larkin Field	83	F13	Shell Creek Airpark	96
2J0	Wakulla County Airport	86	F15	Halifax River Sea Plane Base	40
2J8	Pierson Municipal Airport	91	F45	North Palm Beach County General Aviation Airport	123
2J9	Quincy Municipal Airport	97	F47	St George Island Airport	2
2R4	Peter Prince Field	70	F57	Jack Browns Seaplane Base	127
2RR	River Ranch Resort Airport	98	F95	Calhoun County Airport	9
3FL	St Cloud Seaplane Base	100	FA1	Tavares Seaplane Base	113
42J	Keystone Heights Airport	51	FHB	Fernandina Beach Municipal Airport	30
48X	Airport Manatee	85	FIN	Flagler Executive Airport	84
54J	Defuniak Springs Airport	22	FLL	Fort Lauderdale/Hollywood International Airport	33
68J	Tallahassee Commercial Airport	108	FMY	Page Field	34
6J8	Oak Tree Landing Airport	38	FPR	Treasure Coast International Airport	36
82J	Ferguson Airport	88	FPY	Perry-Foley Airport	90
A51	Costin Airport	94	FXE	Fort Lauderdale Executive Airport	32
AAF	Apalachicola Regional-Cleve Randolph Field	1	GIF	Winter Haven Regional Airport	128
APF	Naples Municipal Airport	71	GNV	Gainesville Regional Airport	37
AVO	Avon Park Executive Airport	6	HEG	Herlong Recreational Airport	47
BCT	Boca Raton Airport	10	HWO	North Perry Airport	41
BKV	Brooksville - Tampa Bay Regional Airport	12	IMM	Immokalee Regional Airport	43
BOW	Bartow Executive Airport	7	INF	Inverness Airport	45
CDK	George T Lewis Airport	15	ISM	Kissimmee Gateway Airport	78
CEW	Bob Sikes Airport	18	JAX	Jacksonville International Airport	49
CGC	Crystal River - Captain Tom Davis Field	20	LAL	Lakeland Linder International Airport	56
CHN	Wauchula Municipal Airport	122			
CLW	Clearwater Air Park	16			
COI	Merritt Island Airport	64			
CRG	Jacksonville Executive At Craig Airport	48			
CTY	Cross City Airport	19			

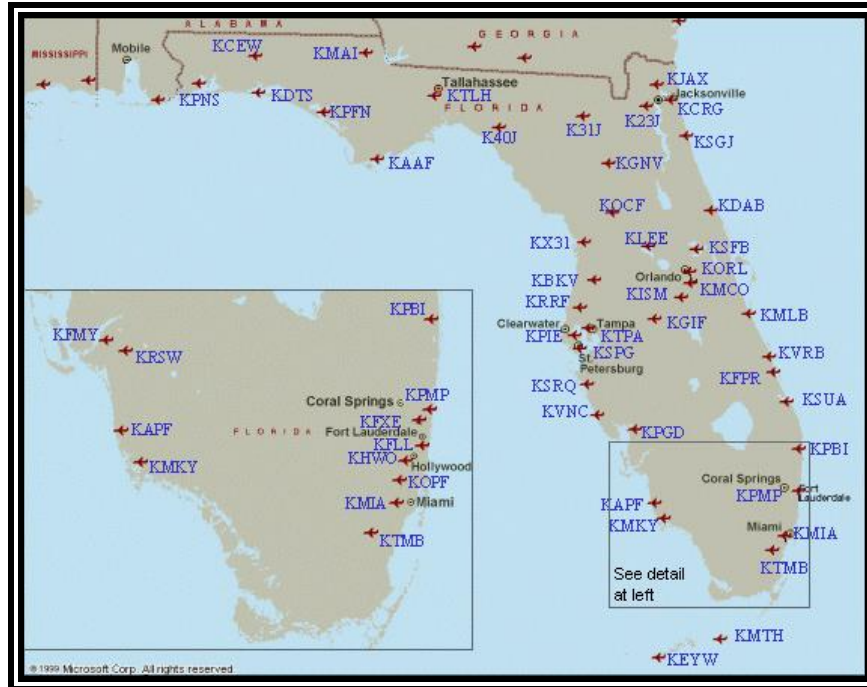
INDEX

Public Airports by Airport Identifier

LCQ	Lake City Gateway Airport	53	TLH	Tallahassee International Airport	107
LEE	Leesburg International Airport	58	TMB	Miami Executive Airport	66
LNA	Palm Beach County Park Airport	124	TNT	Dade-Collier Training and Transition Airport	65
MAI	Marianna Municipal Airport	62	TPA	Tampa International Airport	111
MCO	Orlando International Airport	79	TPF	Peter O Knight Airport	109
MIA	Miami International Airport	67	VDF	Tampa Executive Airport	110
MKY	Marco Island Executive Airport	61	VNC	Venice Municipal Airport	119
MLB	Melbourne International Airport	63	VPS	Destin - Fort Walton Beach Airport / Eglin Air Force Base	118
MTH	The Florida Keys Marathon International Airport	60	VQQ	Cecil Airport	46
OBE	Okeechobee County Airport	76	VRB	Vero Beach Regional Airport	121
OCF	Ocala International-Jim Taylor Field	75	X01	Everglades Airpark	29
OMN	Ormond Beach Municipal Airport	81	X04	Orlando Apopka Airport	3
OPF	Miami-Opa Locka Executive Airport	69	X05	Pilot Country Airport	13
ORL	Executive Airport	77	X06	Arcadia Municipal Airport	4
PBI	Palm Beach International Airport	125	X07	Lake Wales Municipal Airport	55
PCM	Plant City Airport	92	X10	Belle Glade State Municipal Airport	8
PGD	Punta Gorda Airport	95	X13	Carrabelle - Thompson Airport	14
PHK	Palm Beach County Glades Airport	82	X14	La Belle Municipal Airport	52
PIE	St Pete-Clearwater International Airport	102	X21	Arthur Dunn Air Park	114
PMP	Pompano Beach Airpark	93	X23	Umatilla Municipal Airport	116
PNS	Pensacola International Airport	89	X25	Chalet Suzanne Air Strip	54
RSW	Southwest Florida International Airport	35	X26	Sebastian Municipal Airport	104
SEF	Sebring Regional Airport	105	X35	Marion County Airport	26
SFB	Orlando Sanford International Airport	80	X36	Buchan Airport	27
SGJ	Northeast Florida Regional Airport	99	X39	Tampa North Aero Park	112
SPG	Albert Whitted Airport	101	X44	Miami Seaplane Base	68
SRQ	Sarasota / Bradenton International Airport	103	X49	South Lakeland Airport	57
SUA	Witham Field	106	X50	Massey Ranch Airpark	73
TIX	Space Coast Regional Airport	115	X51	Miami Homestead General Aviation Airport	42
			X52	New Hibiscus Airpark	120
			X55	Mid-Florida Airport	28
			X58	Indiantown Airport	44
			X59	Valkaria Airport	117
			X60	Williston Municipal Airport	126
			X61	Bob White Field	129
			ZPH	Zephyrhills Municipal Airport	130

WEATHER SITES

Automated Weather Sites in Florida



City / Site	Site ID	Frequency	Phone	Type
Apalachicola	AAF	119.925	850-653-8271	ASOS
Avon Park	AVO	118.725	863-453-4223	AWOS III
Bartow	BOW	123.775	863-533-9004	AWOS III
Brooksville	BKV	134.725	352-799-5881	ASOS
Clewiston	21S	124.175	863-983-7020	AWOS III
Crestview	CEW	119.275	850-682-1237	ASOS
Crystal River	CGC	118.325	352-563-6600	AWOS III
Daytona Beach	DAB	120.05 A	386-253-7469	ASOS
Deland	DED	119.575	386-740-5811	AWOS III
Destin	DTS	133.925	850-654-7128	ASOS
Fernandina Beach	FHB	118.075	904-277-7323	AWOS III
Fort Lauderdale	FLL	135.0 A	954-359-7857	ASOS
Fort Lauderdale	FXE	119.85 A	954-772-2537	ASOS
Fort Myers	FMY	123.725 A	239-936-2318	ASOS
Fort Myers	RSW	124.65 A	941-561-0966	ASOS
Fort Pierce	FPR	134.825 A	772-489-4281	ASOS
Gainesville	GNV	127.15 A	352-335-8672	ASOS
Hollywood	HWO	135.475 A	954-983-5904	ASOS
Immokalee	IMM	118.525	239-657-2038	AWOS III
Jacksonville	VQQ	125.275 A	904-778-6934	ASOS
Jacksonville	CRG	125.4 A	904-646-4670	ASOS
Jacksonville	JAX	125.85 A	904-741-4304	ASOS
Jacksonville	HEG	119.275	904-695-0334	AWOS III
Key West	EYW	121.125	305-292-4046	ASOS
Keystone Heights	42J	124.275	352-473-8273	AWOS III
Kissimmee	ISM	128.775	407-847-0533	AWOS III

WEATHER SITES

Automated Weather Sites in Florida (Continued)

City / Site	Site ID	Frequency	Phone	Type
Lake City	LCQ	120.675	386-754-9366	AWOS III
Leesburg	LEE	134.325	352-787-1565	ASOS
Live Oak	24J	118.225	386-362-1731	AWOS III
Marathon	MTH	135.525	305-743-8373	ASOS
Marco Island	MKY	120.075	239-394-8187	AWOS III
Marianna	MAI	133.525	850-482-6082	ASOS
Melbourne	MLB	132.55 A	321-723-7403	ASOS
Merritt Island	COI	119.025	321-986-8864	AWOS III
Miami	TMB	124.0 A	305-235-1332	ASOS
Miami	OPF	125.9 A	305-681-4063	ASOS
Miami	MIA	119.15 A	305-870-0235	ASOS
Naples	APF	134.225 A	239-643-9886	ASOS
Ocala	OCF	128.125	352-237-8525	AWOS III
Okeechobee	OBE	118.675	863-467-1148	AWOS III
Orlando	MCO	121.25 A	407-855-5235	ASOS
Orlando	ORL	127.25 A	407-658-6753	ASOS
Ormond Beach	OMN	118.475	386-615-7084	AWOS III
Panama City	PFN	119.975 A	850-872-0385	ASOS
Pensacola	PNS	121.25 A	850-436-4799	ASOS
Perry	FPY	118.375	850-838-3526	AWOS I
Plant City	PCM	120.025	813-764-8259	AWOS III
Pompano Beach	PMP	120.55 A	954-783-3720	ASOS
Punta Gorda	PGD	135.675	941-639-0076	ASOS
Sanford	SFB	125.975 A	407-321-9384	ASOS
Sarasota	SRQ	124.375 A	941-359-0117	ASOS
Sebring	SEF	119.475	863-655-6424	AWOS III
Saint Augustine	SGJ	119.625 A	904-824-7084	AWOS III
Saint Petersburg	SPG	118.875	727-821-4334	ASOS
Saint Petersburg	PIE	134.5 A	727-531-3456	ASOS
Stuart	SUA	134.475 A	772-692-7399	AWOS III
Tallahassee	TLH	119.45 A	850-576-3665	ASOS
Tampa	TPA	126.45 A	813-873-7228	ASOS
Tampa	TPF	118.925	813-251-6824	AWOS III
Tampa	VDF	121.125	813-630-0924	AWOS III
Titusville	X21	119.725	321-385-0383	AWOS III
Venice	VNC	119.275	941-486-2718	AWOS III
Vero Beach	VRB	132.5 A	772-978-9535	ASOS
West Palm Beach	PBI	123.75 A	561-683-2548	ASOS
Williston	X60	118.425	352-528-9949	AWOS III
Winter Haven	GIF	133.675	863-293-1604	ASOS
Zephyrhills	ZPH	118.975	813-780-0031	ASOS
NOTE: Frequency Followed by "A" Denotes ATIS Frequency				

AIRPORT SECURITY

Reporting Suspicious Activity on or Around an Airport

- Immediately call the nearest law enforcement authorities to report information on any suspicious activity.
- Be prepared to give as much information as possible.

Avoid Placing Yourself or Others in Danger

- Call **9-1-1** immediately for any life-threatening **EMERGENCY** situation.
- For security of General Aviation (GA) aircraft and airport operations, please call the following **AIRPORT WATCH** national, toll-free hotline number to report suspicious activity: **1-866-GA-SECURE** or **1-866-427-3287**.
- Report information indicating possible criminal activity to your local law enforcement authorities - **Police Department** of **Sheriff's Office**.
- If something highly dangerous, such as weapons or explosives, is being loaded on an aircraft; or if you have reason to believe a serious crime or an attack is about to occur, immediately call the **Florida Department of Law Enforcement** or the **Federal Bureau of Investigation**.

Florida Department of Law Enforcement FDLE Domestic Security Task Forces			
Region	Regional Area	Toll-Free Call	Local Call
Pensacola	Northwest Florida	1-800-226-8574	850-595-2100
Tallahassee	North Florida	1-800-342-0820	850-410-7640
Jacksonville	Northeast Florida	1-800-226-6481	904-360-7100
Orlando	Central Florida	1-800-226-8521	407-245-0888
Miami	Southeast Florida	1-800-226-3023	305-470-5500
Fort Myers	Southwest Florida	1-800-407-4880	239-278-7170
Tampa Bay	Tampa Bay	1-800-226-1140	813-878-7300

Federal Bureau of Investigation FBI Offices in Florida			
Division Offices	Local Call	Resident Agency	Local Call
Jacksonville Division Headquarters	904-248-7000	Daytona Beach	386-252-0463
		Fort Walton Beach	850-244-2422
		Gainesville	352-372-9600
		Ocala	352-732-7563
		Panama City	850-785-8751
		Pensacola	850-432-3476
		Tallahassee	850-224-4107
Tampa Division Headquarters	813-253-1000	Clearwater	727-796-7055
		Fort Myers	239-337-7171
		Lakeland	863-682-6114
		Melbourne	321-757-6057
		Naples	239-263-8225
		Orlando	407-875-9976
		Pasco/Hernando	813-973-0687
Miami Division Headquarters	305-944-9101	Sarasota	941-955-3325
		Fort Pierce	561-461-6142
		Homestead	305-248-8677
		Key West	305-296-3096
		West Palm Beach	561-833-7517



Civil Air Patrol
U.S. Air Force Auxiliary
Florida Wing Headquarters
4040 Crossfield Way
Suite 6
Lakeland, FL 33811

For information call:

Phone 863-644-0172
Fax 863-644-0180

For emergencies call:

AFRCC 1-800-851-3051

To report changes to the Florida Airport Directory, write or call:

Florida Department of Transportation
Aviation Office
605 Suwannee Street, MS 46
Tallahassee, Florida 32399-0450
Phone (850) 414-4500
Fax (850) 414-4508
E-mail: michael.mcdougall@dot.state.fl.us
Web site: www.fdot.gov/aviation

Please send changes and updates to the above address.

U.S. DEPARTMENT OF TRANSPORTATION FEDERAL AVIATION ADMINISTRATION FLIGHT PLAN		(FAA USE ONLY) <input type="checkbox"/> PILOT BRIEFING <input type="checkbox"/> VNR <input type="checkbox"/> STOPOVER		TIME STARTED	SPECIALIST INITIALS
1. TYPE <input type="checkbox"/> VFR <input type="checkbox"/> IFR <input type="checkbox"/> DVFR	2. AIRCRAFT IDENTIFICATION	3. AIRCRAFT TYPE / SPECIAL EQUIPMENT	4. TRUE AIRSPEED KTS	5. DEPARTURE POINT	6. DEPARTURE TIME PROPOSED (P) ACTUAL (A)
7. CRUISING ALTITUDE					
8. ROUTE OF FLIGHT					
9. DESTINATION (Name of airport and city)		10. EST. TIME ENROUTE HOURS MINUTES		11. REMARKS	
12. FUEL ON BOARD HOURS MINUTES		14. PILOTS NAME, ADDRESS & TELEPHONE NUMBER & AIRCRAFT HOME BASE		15. NUMBER ABOARD	
16. COLOR OF AIRCRAFT		17. DESTINATION CONTACT TELEPHONE (OPTIONAL)			
CIVIL AIRCRAFT PILOTS. FAR Part 91 requires you file an IFR flight plan to operate under instrument flight rules in controlled airspace. Failure to file could result in a civil penalty not to exceed \$1,000 for each violation (Section 901 of the Federal Aviation Act of 1958, as amended). Filing of a VFR flight plan is recommended as a good operating practice. See also Part 99 for requirements concerning DVFR flight plans.					

“UNITED WE STAND” SPECIALTY LICENSE PLATE

If you work in the aviation industry, enjoy recreational flying, or are concerned about national security, you may want to consider purchasing the “United We Stand” specialty plate.

(Created by an Act of the Florida Legislature in 2002
to support Secure Airports for Florida’s Economy.)

Revenue goes to the Department of Transportation to fund security-related aviation projects pursuant to Chapter 332, Florida Statutes and to provide training related to airport security and management.



For more information about how you can purchase this specialty license plate, please visit www.flhsmv.gov/specialtytags/SLP.html