ALTERNATIVE 2C

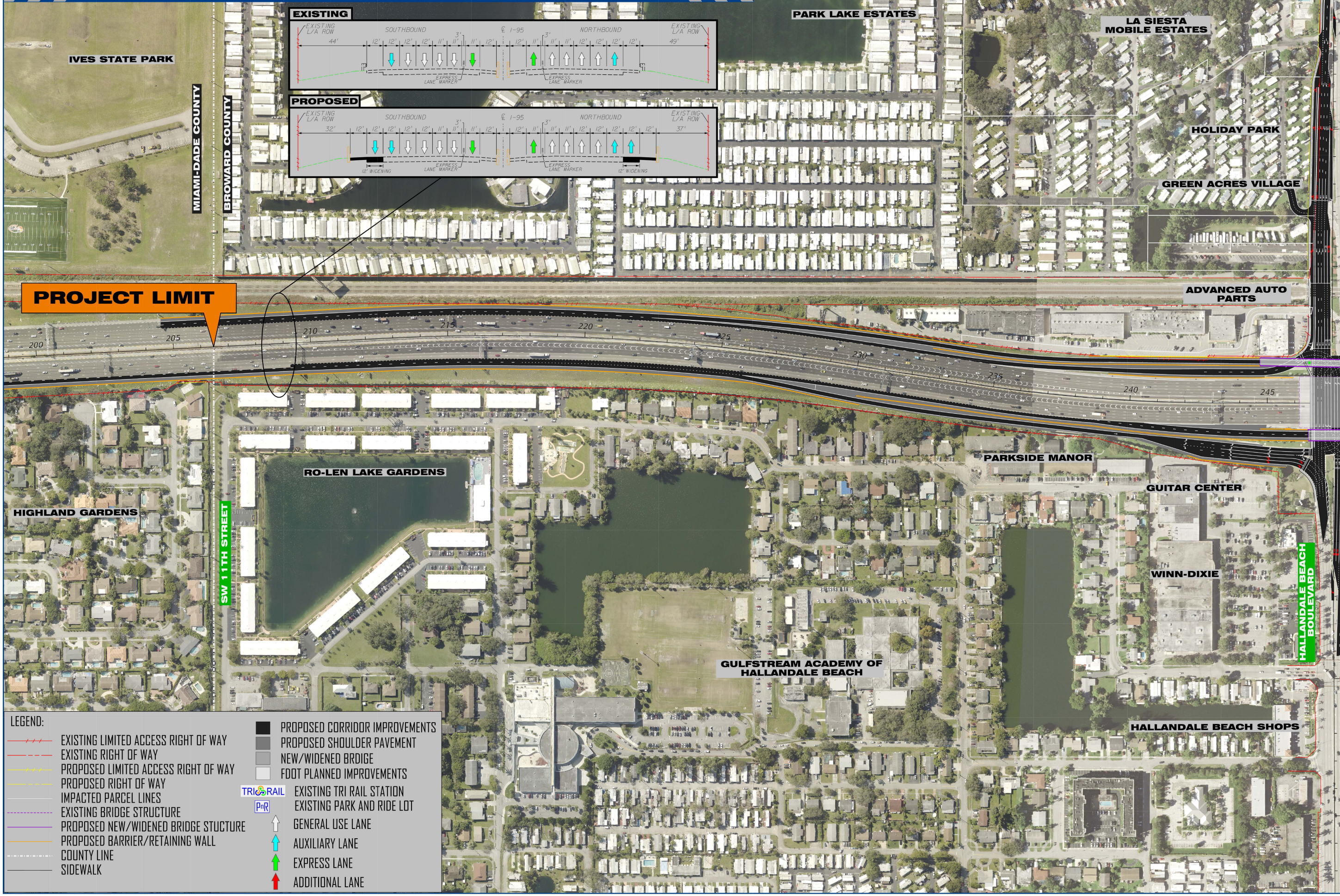
EXISTING
EXISTING L/A ROW
SOUTHBOUND
℄ I-95
NORTHBOUND
EXISTING L/A ROW
44'
12'
12'
12'
12'
11'
11'
3'
11'
12'
12'
11'
3'
11'
11'
12'
12'
12'
12'
49'
EXPRESS LANE MARKER
EXPRESS LANE MARKER
PROPOSED
EXISTING L/A ROW
SOUTHBOUND
℄ I-95
NORTHBOUND
EXISTING L/A ROW
32'
12'
12'
12'
12'
12'
11'
11'
3'
11'
12'
12'
11'
3'
11'
11'
12'
12'
12'
12'
12'
37'
12' WIDENING
EXPRESS LANE MARKER
EXPRESS LANE MARKER
12' WIDENING
IVES STATE PARK
MIAMI-DADE COUNTY
BROWARD COUNTY
PARK LAKE ESTATES
LA SIESTA MOBILE ESTATES
HOLIDAY PARK
GREEN ACRES VILLAGE
ADVANCED AUTO PARTS
PROJECT LIMIT
200
205
210
215
220
225
230
235
240
245
PARKSIDE MANOR
GUITAR CENTER
RO-LEN LAKE GARDENS
HIGHLAND GARDENS
SW 11TH STREET
WINN-DIXIE
HALLANDALE BEACH BOULEVARD
GULFSTREAM ACADEMY OF HALLANDALE BEACH
HALLANDALE BEACH SHOPS
LEGEND:
EXISTING LIMITED ACCESS RIGHT OF WAY
EXISTING RIGHT OF WAY
PROPOSED LIMITED ACCESS RIGHT OF WAY
PROPOSED RIGHT OF WAY
IMPACTED PARCEL LINES
EXISTING BRIDGE STRUCTURE
PROPOSED NEW/WIDENED BRIDGE STUCTURE
PROPOSED BARRIER/RETAINING WALL
COUNTY LINE
SIDEWALK
PROPOSED CORRIDOR IMPROVEMENTS
PROPOSED SHOULDER PAVEMENT
NEW/WIDENED BRDIGE
FDOT PLANNED IMPROVEMENTS
TRI RAIL
EXISTING TRI RAIL STATION
PnR
EXISTING PARK AND RIDE LOT
GENERAL USE LANE
AUXILIARY LANE
EXPRESS LANE
ADDITIONAL LANE

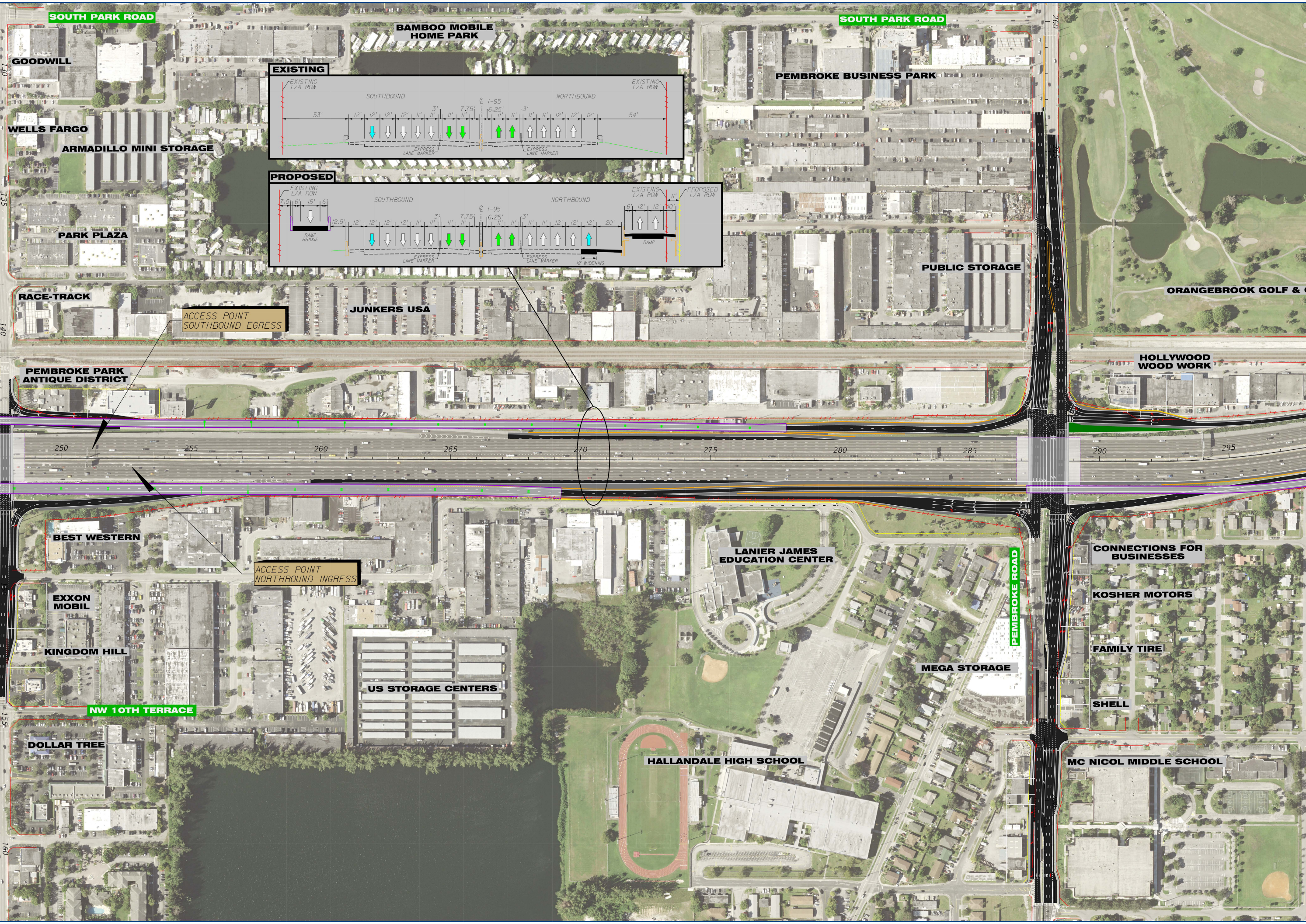
SOUTH PARK ROAD
BAMBOO MOBILE HOME PARK
SOUTH PARK ROAD
GOODWILL
PEMBROKE BUSINESS PARK
WELLS FARGO
ARMADILLO MINI STORAGE
EXISTING
EXISTING L/A ROW
SOUTHBOUND
NORTHBOUND
℄ I-95
53'
12'
11'
3'
7.75'
6.25'
54'
EXPRESS LANE MARKER
PROPOSED
7.5'
6'
15'
12.5'
20'
10'
RAMP BRIDGE
RAMP
12' WIDENING
PROPOSED L/A ROW
PARK PLAZA
PUBLIC STORAGE
ORANGEBROOK GOLF &
RACE-TRACK
JUNKERS USA
ACCESS POINT SOUTHBOUND EGRESS
HOLLYWOOD WOOD WORK
PEMBROKE PARK ANTIQUE DISTRICT
130
135
140
155
160
260
250
255
260
265
270
275
280
285
290
295
BEST WESTERN
LANIER JAMES EDUCATION CENTER
CONNECTIONS FOR BUSINESSES
ACCESS POINT NORTHBOUND INGRESS
EXXON MOBIL
KOSHER MOTORS
PEMBROKE ROAD
KINGDOM HILL
FAMILY TIRE
MEGA STORAGE
US STORAGE CENTERS
SHELL
NW 10TH TERRACE
DOLLAR TREE
HALLANDALE HIGH SCHOOL
MC NICOL MIDDLE SCHOOL

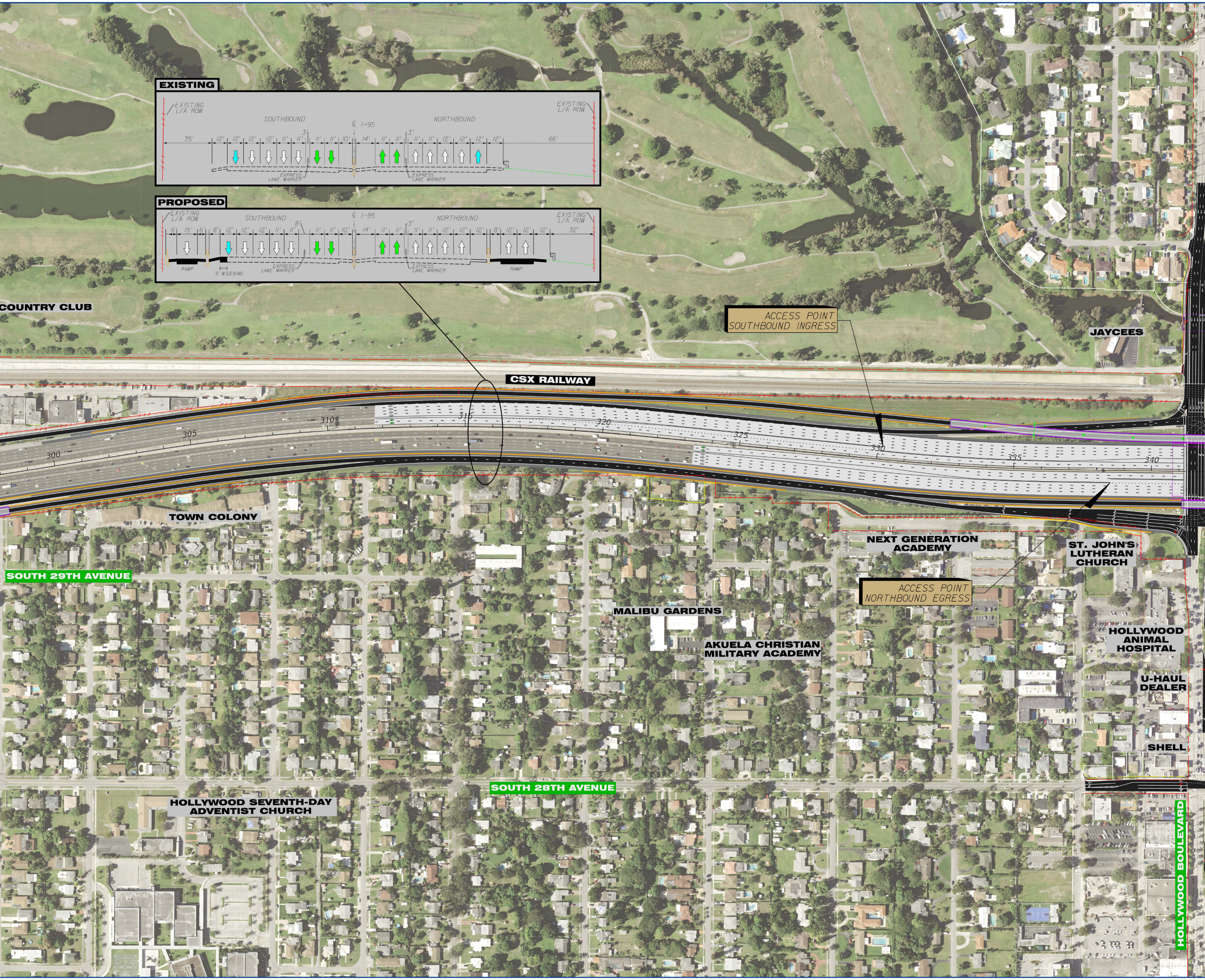
EXISTING
EXISTING L/A ROW
SOUTHBOUND
℄ I-95
NORTHBOUND
EXISTING L/A ROW
35'
12'
12'
12'
12'
11'
11'
3'
11'
11'
10'
14'
11'
11'
3'
11'
11'
12'
12'
12'
12'
66'
EXPRESS LANE MARKER
EXPRESS LANE MARKER
PROPOSED
EXISTING L/A ROW
SOUTHBOUND
℄ I-95
NORTHBOUND
EXISTING L/A ROW
6'
15'
6'
8'
12'
12'
12'
11'
11'
8'
11'
11'
10'
14'
11'
11'
3'
11'
11'
12'
12'
12'
8'
12'
12'
12'
32'
RAMP
5' WIDENING
EXPRESS LANE MARKER
EXPRESS LANE MARKER
RAMP
COUNTRY CLUB
ACCESS POINT SOUTHBOUND INGRESS
JAYCEES
CSX RAILWAY
300
305
310
315
320
325
330
335
340
TOWN COLONY
NEXT GENERATION ACADEMY
ST. JOHN'S LUTHERAN CHURCH
SOUTH 29TH AVENUE
ACCESS POINT NORTHBOUND EGRESS
MALIBU GARDENS
AKUELA CHRISTIAN MILITARY ACADEMY
HOLLYWOOD ANIMAL HOSPITAL
U-HAUL DEALER
SHELL
SOUTH 28TH AVENUE
HOLLYWOOD SEVENTH-DAY ADVENTIST CHURCH
HOLLYWOOD BOULEVARD

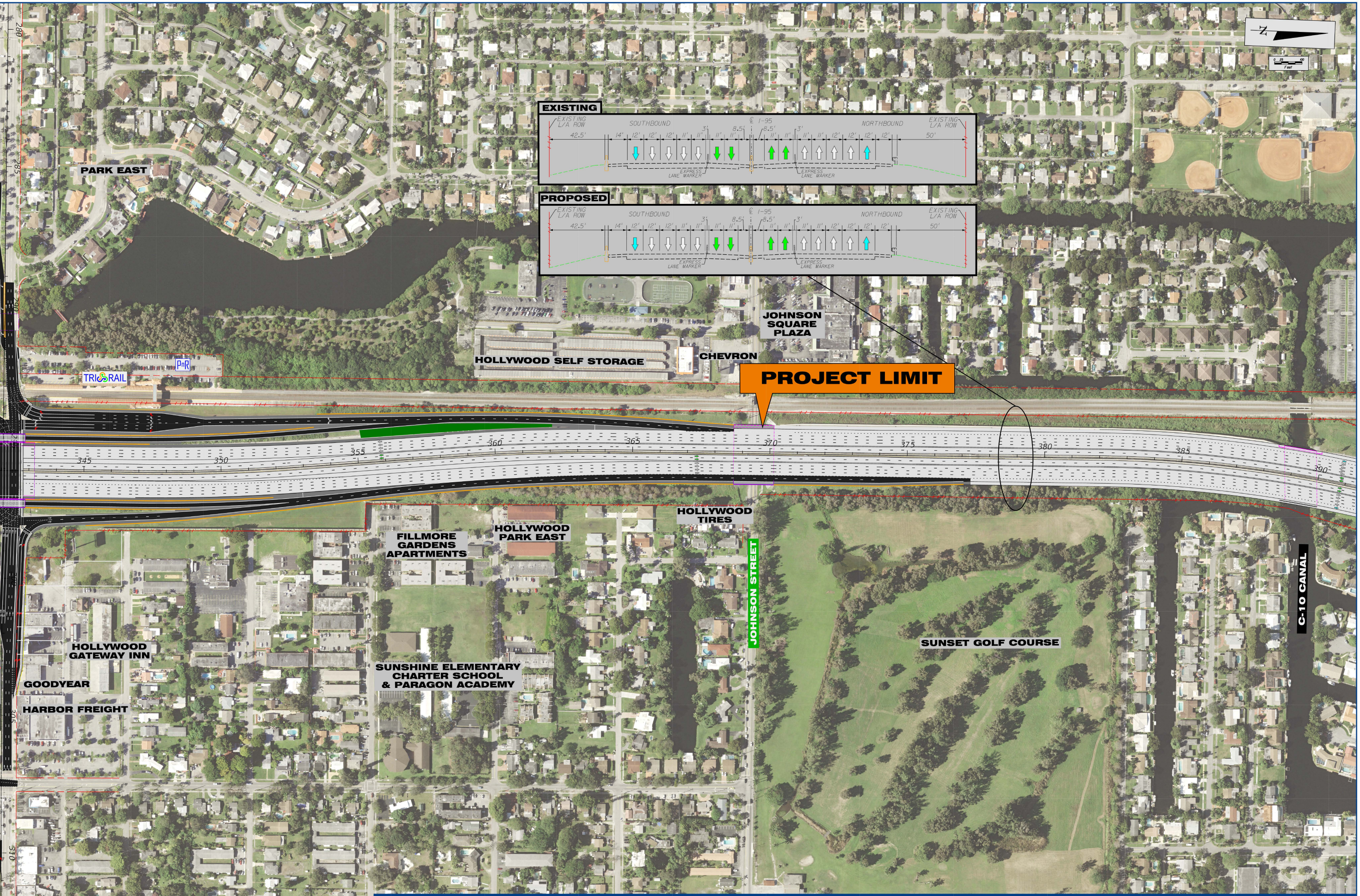
EXISTING
EXISTING L/A ROW
SOUTHBOUND
℄ I-95
NORTHBOUND
EXISTING L/A ROW
42.5'
14'
12'
12'
12'
11'
11'
3'
11'
11'
8.5'
8.5'
11'
11'
3'
11'
11'
12'
12'
12'
12'
50'
EXPRESS LANE MARKER
EXPRESS LANE MARKER
PROPOSED
EXISTING L/A ROW
SOUTHBOUND
℄ I-95
NORTHBOUND
EXISTING L/A ROW
42.5'
14'
12'
12'
12'
11'
11'
3'
11'
11'
8.5'
8.5'
11'
11'
3'
11'
11'
12'
12'
12'
12'
50'
EXPRESS LANE MARKER
EXPRESS LANE MARKER
N
0 25 100
Feet
PARK EAST
JOHNSON SQUARE PLAZA
HOLLYWOOD SELF STORAGE
CHEVRON
PnR
TRI RAIL
PROJECT LIMIT
345
350
355
360
365
370
375
380
385
390
280
285
290
305
310
HOLLYWOOD TIRES
FILLMORE GARDENS APARTMENTS
HOLLYWOOD PARK EAST
JOHNSON STREET
C-10 CANAL
SUNSET GOLF COURSE
HOLLYWOOD GATEWAY INN
GOODYEAR
HARBOR FREIGHT
SUNSHINE ELEMENTARY CHARTER SCHOOL & PARAGON ACADEMY

INTERSTATE 95

I-95 (SR 9) PROJECT DEVELOPMENT & ENVIRONMENT (PD&E) STUDY

FROM SOUTH OF HALLANDALE BEACH BOULEVARD (SR 858) TO NORTH OF HOLLYWOOD BOULEVARD (SR 820)

FPID NO : 436903-1-22-02 • ETDM NO : 14254

FDOT