ALTERNATIVE 1

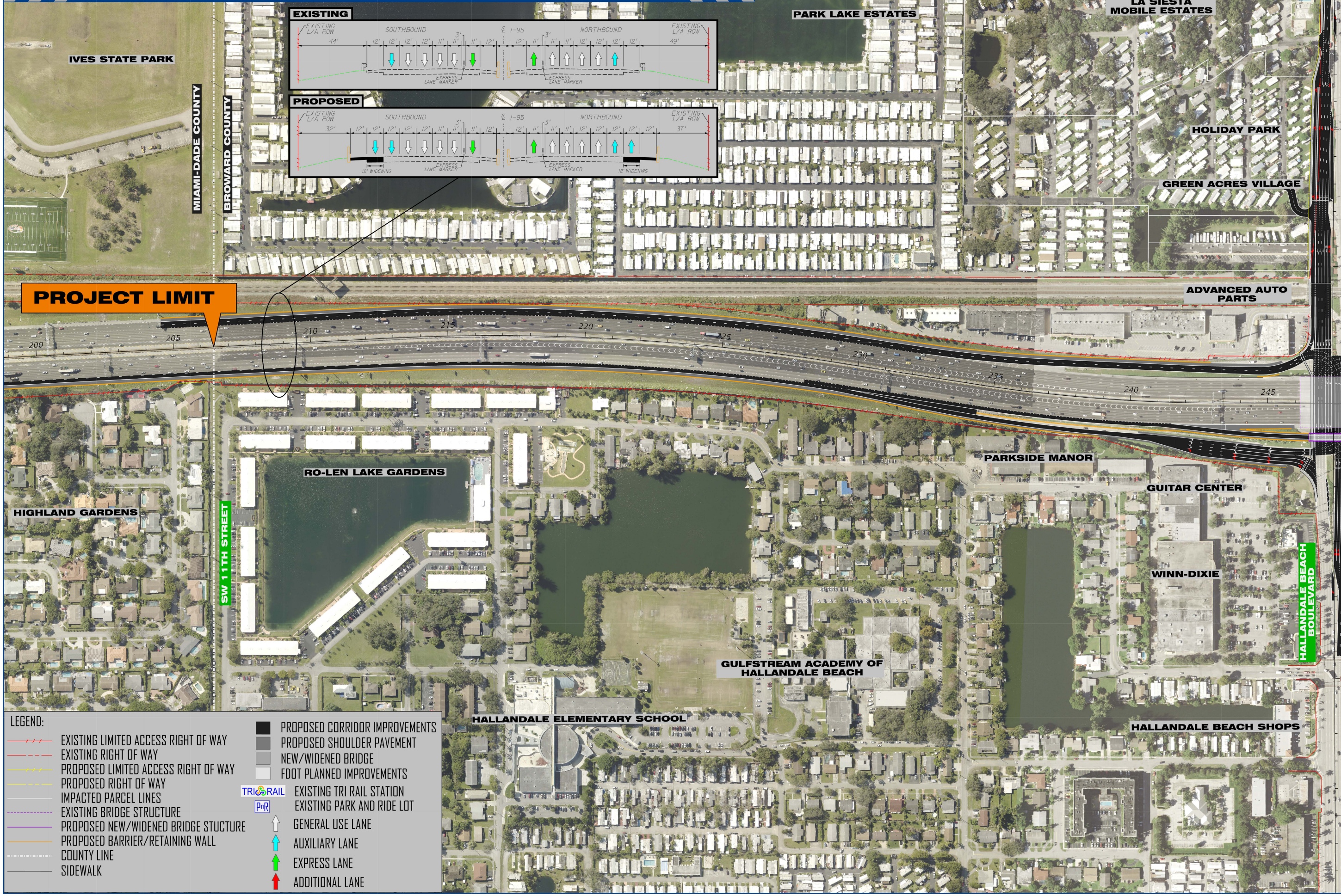
EXISTING
EXISTING L/A ROW
SOUTHBOUND
℄ I-95
NORTHBOUND
EXISTING L/A ROW
44'
12'
12'
12'
12'
11'
11'
3'
11'
12'
12'
11'
3'
11'
11'
12'
12'
12'
12'
49'
EXPRESS LANE MARKER
EXPRESS LANE MARKER
PROPOSED
EXISTING L/A ROW
SOUTHBOUND
℄ I-95
NORTHBOUND
EXISTING L/A ROW
32'
12'
12'
12'
12'
12'
11'
11'
3'
11'
12'
12'
11'
3'
11'
11'
12'
12'
12'
12'
12'
37'
12' WIDENING
EXPRESS LANE MARKER
EXPRESS LANE MARKER
12' WIDENING
IVES STATE PARK
MIAMI-DADE COUNTY
BROWARD COUNTY
PARK LAKE ESTATES
LA SIESTA MOBILE ESTATES
HOLIDAY PARK
GREEN ACRES VILLAGE
ADVANCED AUTO PARTS
PROJECT LIMIT
200
205
210
215
220
225
230
235
240
245
RO-LEN LAKE GARDENS
PARKSIDE MANOR
GUITAR CENTER
HIGHLAND GARDENS
SW 11TH STREET
WINN-DIXIE
HALLANDALE BEACH BOULEVARD
GULFSTREAM ACADEMY OF HALLANDALE BEACH
HALLANDALE ELEMENTARY SCHOOL
HALLANDALE BEACH SHOPS

LEGEND:

- EXISTING LIMITED ACCESS RIGHT OF WAY
- EXISTING RIGHT OF WAY
- PROPOSED LIMITED ACCESS RIGHT OF WAY
- PROPOSED RIGHT OF WAY
- IMPACTED PARCEL LINES
- EXISTING BRIDGE STRUCTURE
- PROPOSED NEW/WIDENED BRIDGE STUCTURE
- PROPOSED BARRIER/RETAINING WALL
- COUNTY LINE
- SIDEWALK
- ■ PROPOSED CORRIDOR IMPROVEMENTS
- ■ PROPOSED SHOULDER PAVEMENT
- ■ NEW/WIDENED BRIDGE
- □ FDOT PLANNED IMPROVEMENTS
- TRI RAIL EXISTING TRI RAIL STATION
- PnR EXISTING PARK AND RIDE LOT
- ↑ GENERAL USE LANE
- ↑ AUXILIARY LANE
- ↑ EXPRESS LANE
- ↑ ADDITIONAL LANE

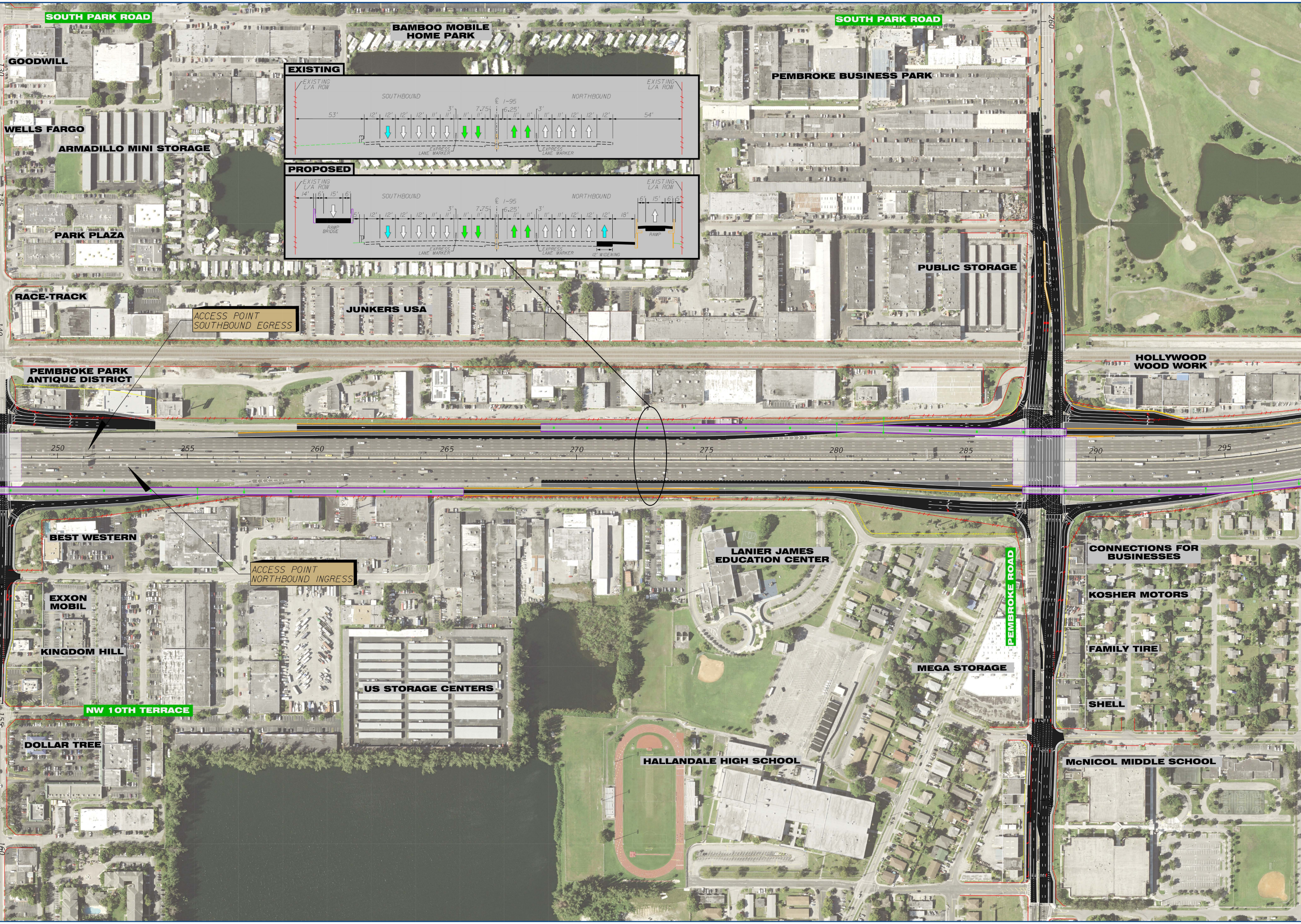
SOUTH PARK ROAD
SOUTH PARK ROAD
BAMBOO MOBILE HOME PARK
GOODWILL
WELLS FARGO
ARMADILLO MINI STORAGE
PARK PLAZA
PEMBROKE BUSINESS PARK
PUBLIC STORAGE
RACE-TRACK
JUNKERS USA
ACCESS POINT SOUTHBOUND EGRESS
PEMBROKE PARK ANTIQUE DISTRICT
HOLLYWOOD WOOD WORK
EXISTING
EXISTING L/A ROW
SOUTHBOUND
NORTHBOUND
℄ I-95
53'
12'
12'
12'
12'
11'
11'
3'
11'
11'
7.75'
6.25'
11'
11'
3'
11'
11'
12'
12'
12'
54'
EXPRESS LANE MARKER
EXPRESS LANE MARKER
EXISTING L/A ROW
PROPOSED
EXISTING L/A ROW
14'
6'
15'
6'
5'
RAMP BRIDGE
SOUTHBOUND
NORTHBOUND
℄ I-95
12'
12'
12'
12'
11'
11'
3'
11'
11'
7.75'
6.25'
11'
11'
3'
11'
11'
12'
12'
12'
18'
6'
15'
6'
5'
RAMP
12' WIDENING
EXPRESS LANE MARKER
EXPRESS LANE MARKER
EXISTING L/A ROW
250
255
260
265
270
275
280
285
290
295
130
135
140
135
155
160
260
BEST WESTERN
ACCESS POINT NORTHBOUND INGRESS
EXXON MOBIL
KINGDOM HILL
LANIER JAMES EDUCATION CENTER
PEMBROKE ROAD
CONNECTIONS FOR BUSINESSES
KOSHER MOTORS
FAMILY TIRE
SHELL
MEGA STORAGE
US STORAGE CENTERS
NW 10TH TERRACE
DOLLAR TREE
HALLANDALE HIGH SCHOOL
McNICOL MIDDLE SCHOOL

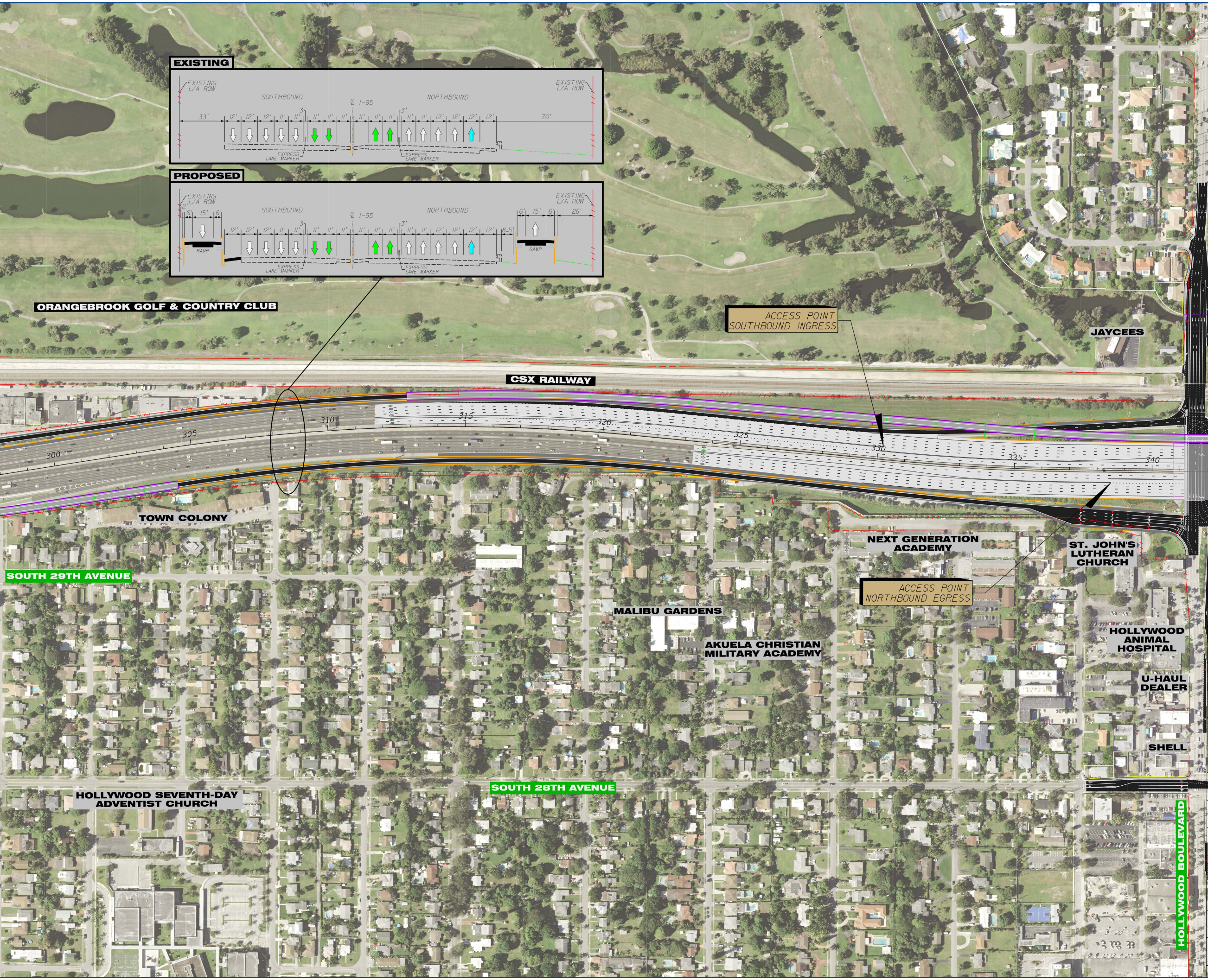

EXISTING
EXISTING L/A ROW
SOUTHBOUND
℄ I-95
NORTHBOUND
EXISTING L/A ROW
33'
12'
12'
12'
11'
11'
3'
11'
11'
11'
11'
11'
11'
3'
11'
11'
12'
12'
12'
12'
70'
EXPRESS LANE MARKER
EXPRESS LANE MARKER
PROPOSED
EXISTING L/A ROW
2'
6'
15'
6'
RAMP
SOUTHBOUND
℄ I-95
NORTHBOUND
EXISTING L/A ROW
12'
12'
12'
11'
11'
3'
11'
11'
11'
11'
11'
11'
3'
11'
11'
12'
12'
12'
12'
8.5'
6'
15'
6'
26'
RAMP
EXPRESS LANE MARKER
EXPRESS LANE MARKER
ORANGEBROOK GOLF & COUNTRY CLUB
ACCESS POINT SOUTHBOUND INGRESS
JAYCEES
CSX RAILWAY
300
305
310
315
320
325
330
335
340
TOWN COLONY
NEXT GENERATION ACADEMY
ST. JOHN'S LUTHERAN CHURCH
SOUTH 29TH AVENUE
ACCESS POINT NORTHBOUND EGRESS
MALIBU GARDENS
AKUELA CHRISTIAN MILITARY ACADEMY
HOLLYWOOD ANIMAL HOSPITAL
U-HAUL DEALER
SHELL
SOUTH 28TH AVENUE
HOLLYWOOD SEVENTH-DAY ADVENTIST CHURCH
HOLLYWOOD BOULEVARD

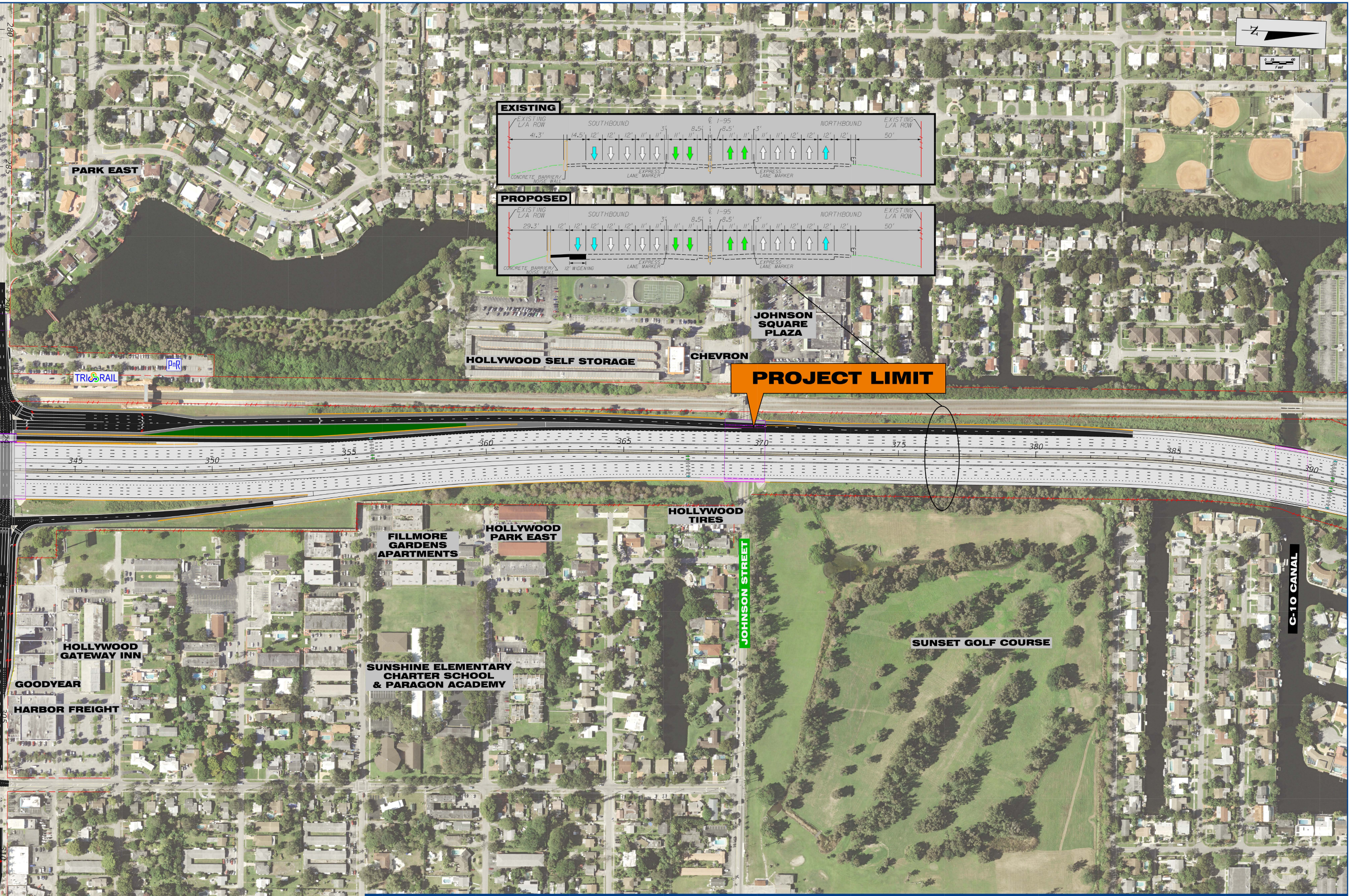
EXISTING
EXISTING L/A ROW
SOUTHBOUND
℄ I-95
NORTHBOUND
EXISTING L/A ROW
41.3'
14.5'
12'
12'
12'
11'
11'
3'
11'
11'
8.5'
8.5'
11'
11'
3'
11'
11'
12'
12'
12'
12'
50'
CONCRETE BARRIER/ NOISE WALL
EXPRESS LANE MARKER
EXPRESS LANE MARKER
PROPOSED
EXISTING L/A ROW
SOUTHBOUND
℄ I-95
NORTHBOUND
EXISTING L/A ROW
29.3'
12'
12'
12'
12'
12'
11'
11'
3'
11'
11'
8.5'
8.5'
11'
11'
3'
11'
11'
12'
12'
12'
12'
50'
CONCRETE BARRIER/ NOISE WALL
12' WIDENING
EXPRESS LANE MARKER
EXPRESS LANE MARKER
N
Feet
PARK EAST
JOHNSON SQUARE PLAZA
CHEVRON
HOLLYWOOD SELF STORAGE
TRI RAIL
PnR
PROJECT LIMIT
345
350
355
360
365
370
375
380
385
390
280
285
290
305
310
HOLLYWOOD TIRES
FILLMORE GARDENS APARTMENTS
HOLLYWOOD PARK EAST
JOHNSON STREET
C-10 CANAL
SUNSET GOLF COURSE
HOLLYWOOD GATEWAY INN
GOODYEAR
HARBOR FREIGHT
SUNSHINE ELEMENTARY CHARTER SCHOOL & PARAGON ACADEMY

INTERSTATE 95

I-95 (SR 9) PROJECT DEVELOPMENT & ENVIRONMENT (PD&E) STUDY

FROM SOUTH OF HALLANDALE BEACH BOULEVARD (SR 858) TO NORTH OF HOLLYWOOD BOULEVARD (SR 820)

FPID NO : 436903-1-22-02 • ETDM NO : 14254

FDOT