

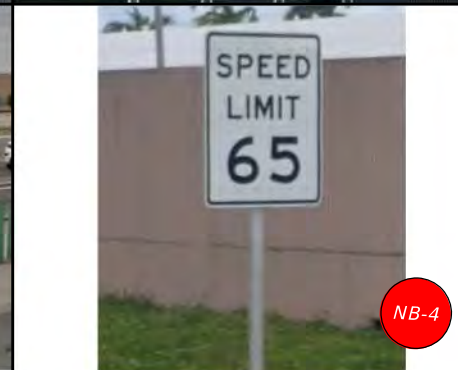

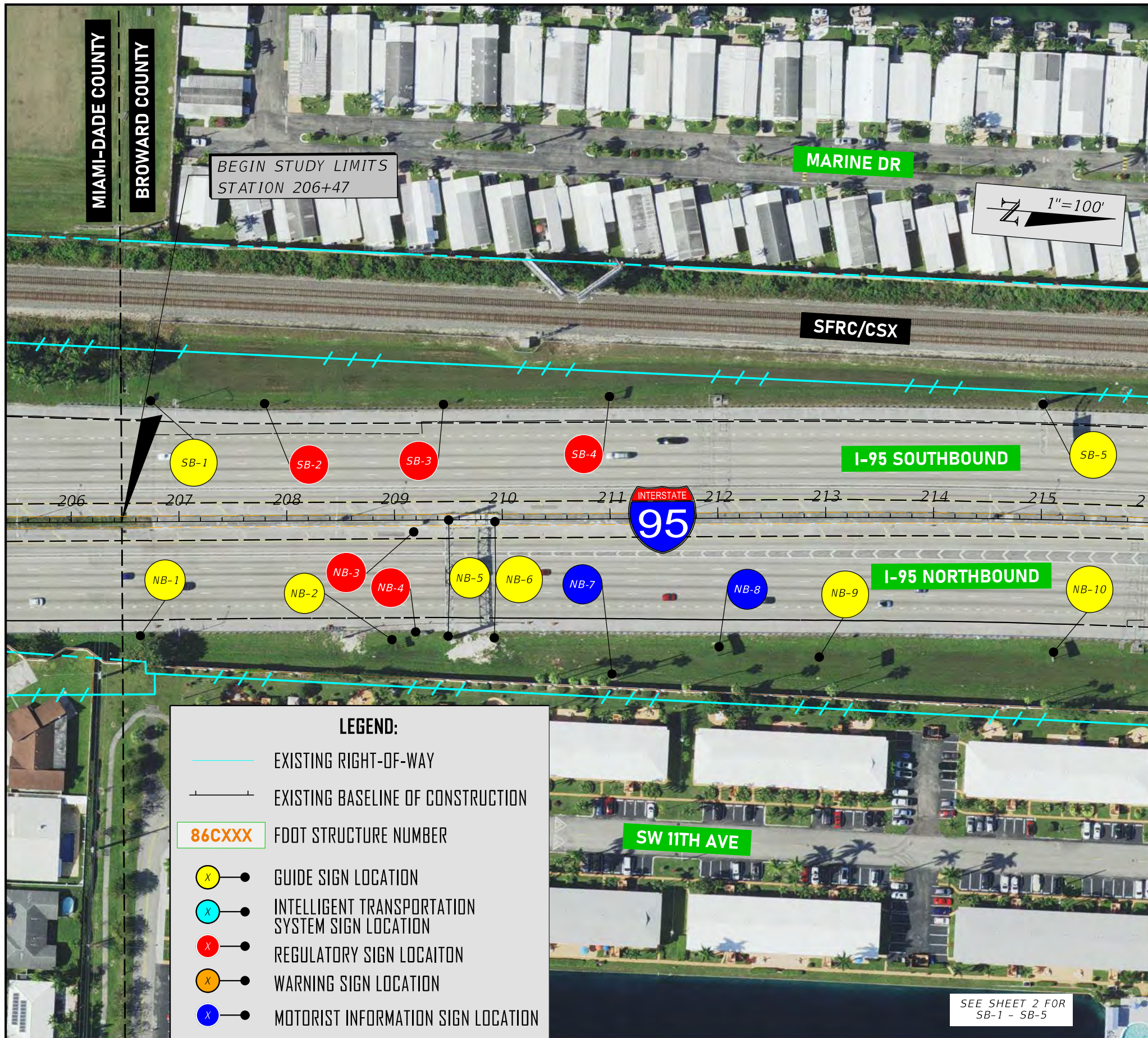
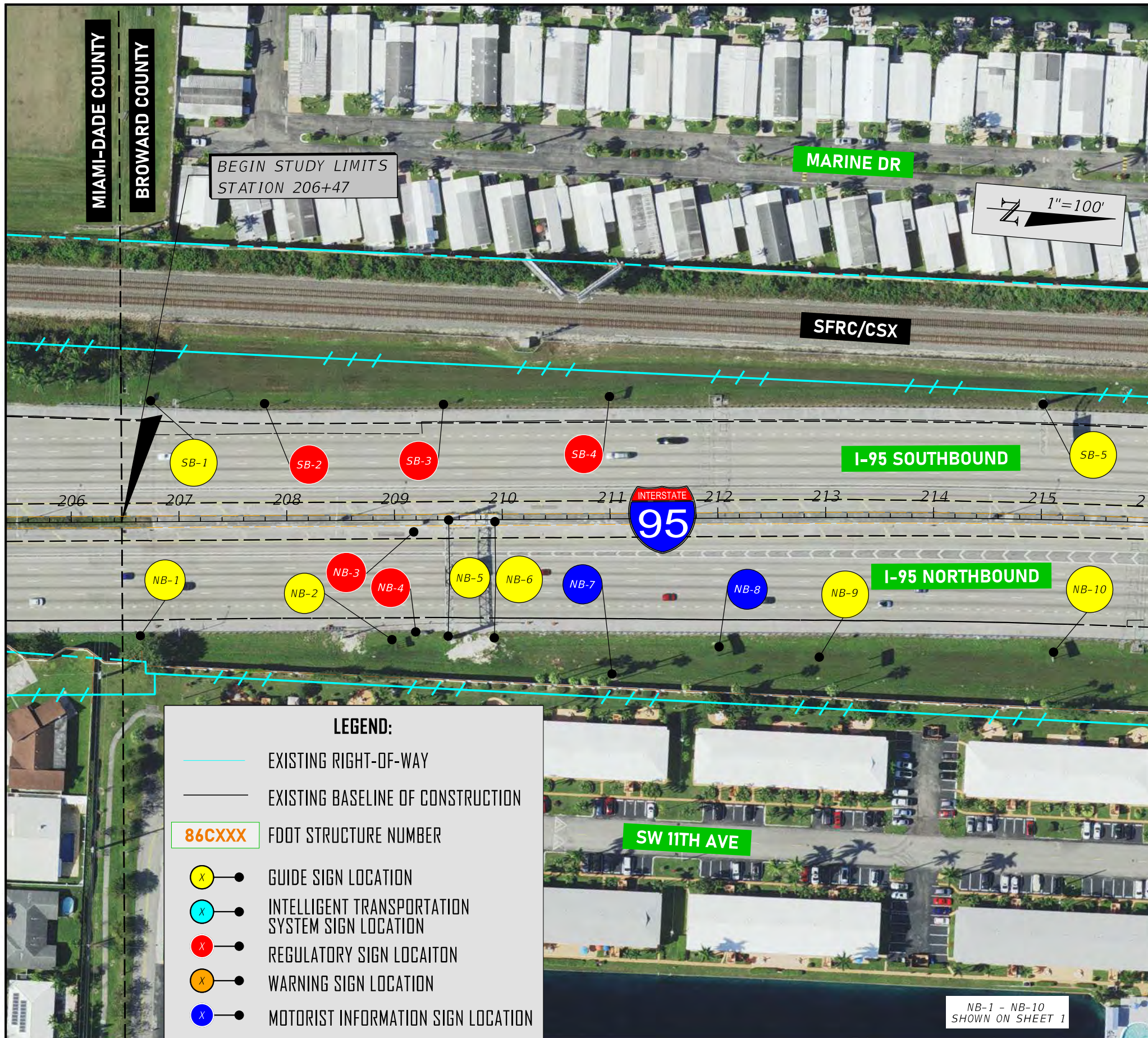

APPENDIX G
EXISTING SIGN INVENTORY





SB-1



SB-2



SB-3



SB-4



86S886

SB-5



FLORIDA DEPARTMENT OF TRANSPORTATION
DISTRICT FOUR
3400 WEST COMMERCIAL BOULEVARD
FORT LAUDERDALE, FL 33309

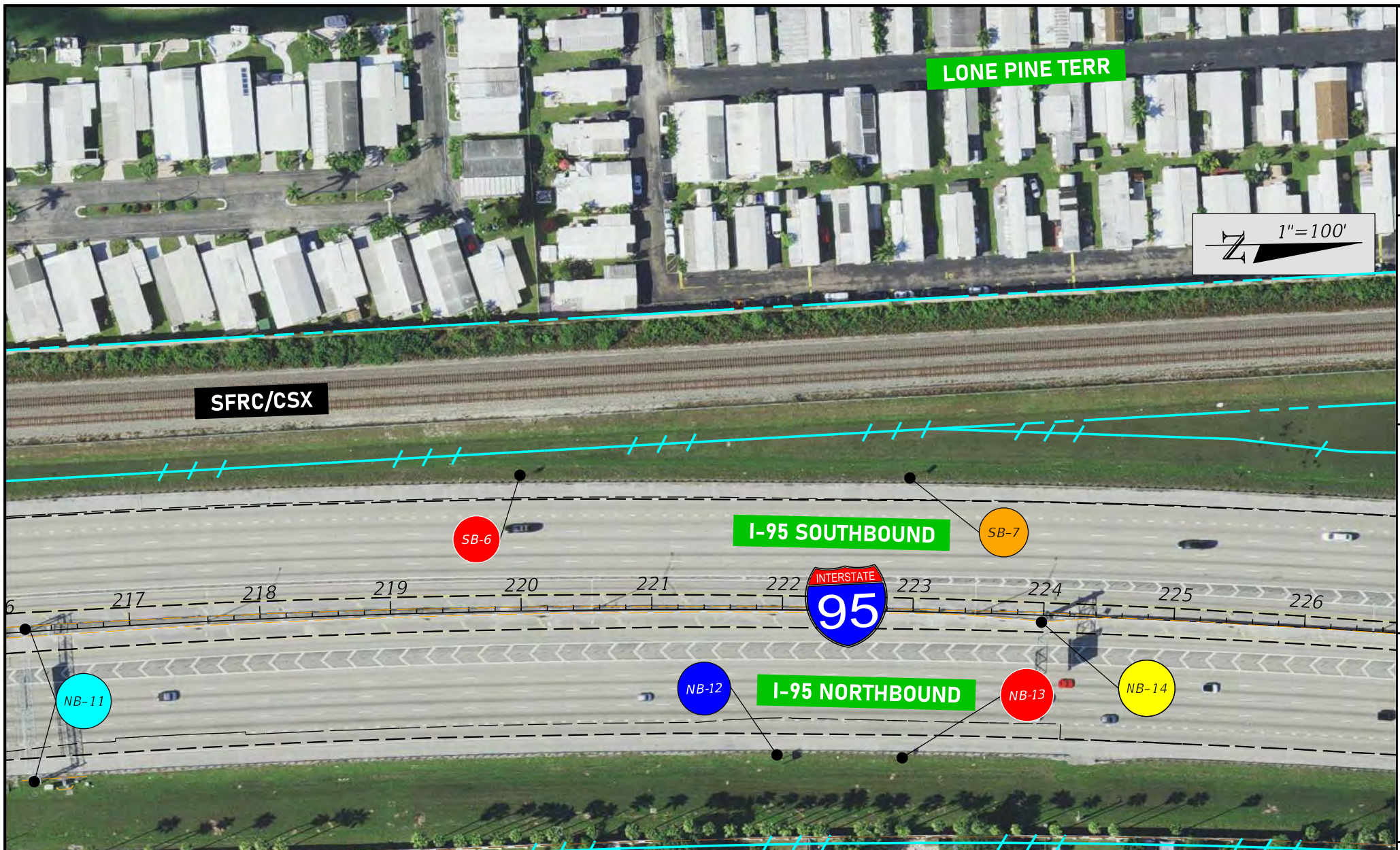
APRIL 2025



I-95 (SR 9) PROJECT DEVELOPMENT & ENVIRONMENT STUDY
From Miami-Dade/Broward County Line to North of Griffin Road
FPID No.: 439170-1-22-02
ETDM No.: 14254

**I-95 (SR 9)
EXISTING SIGN INVENTORY**

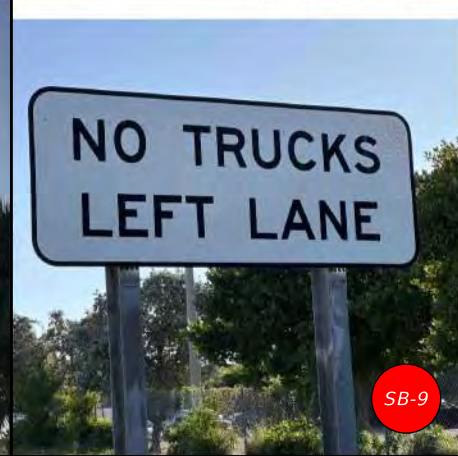

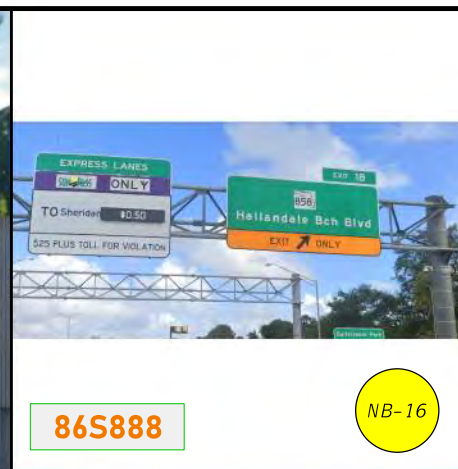
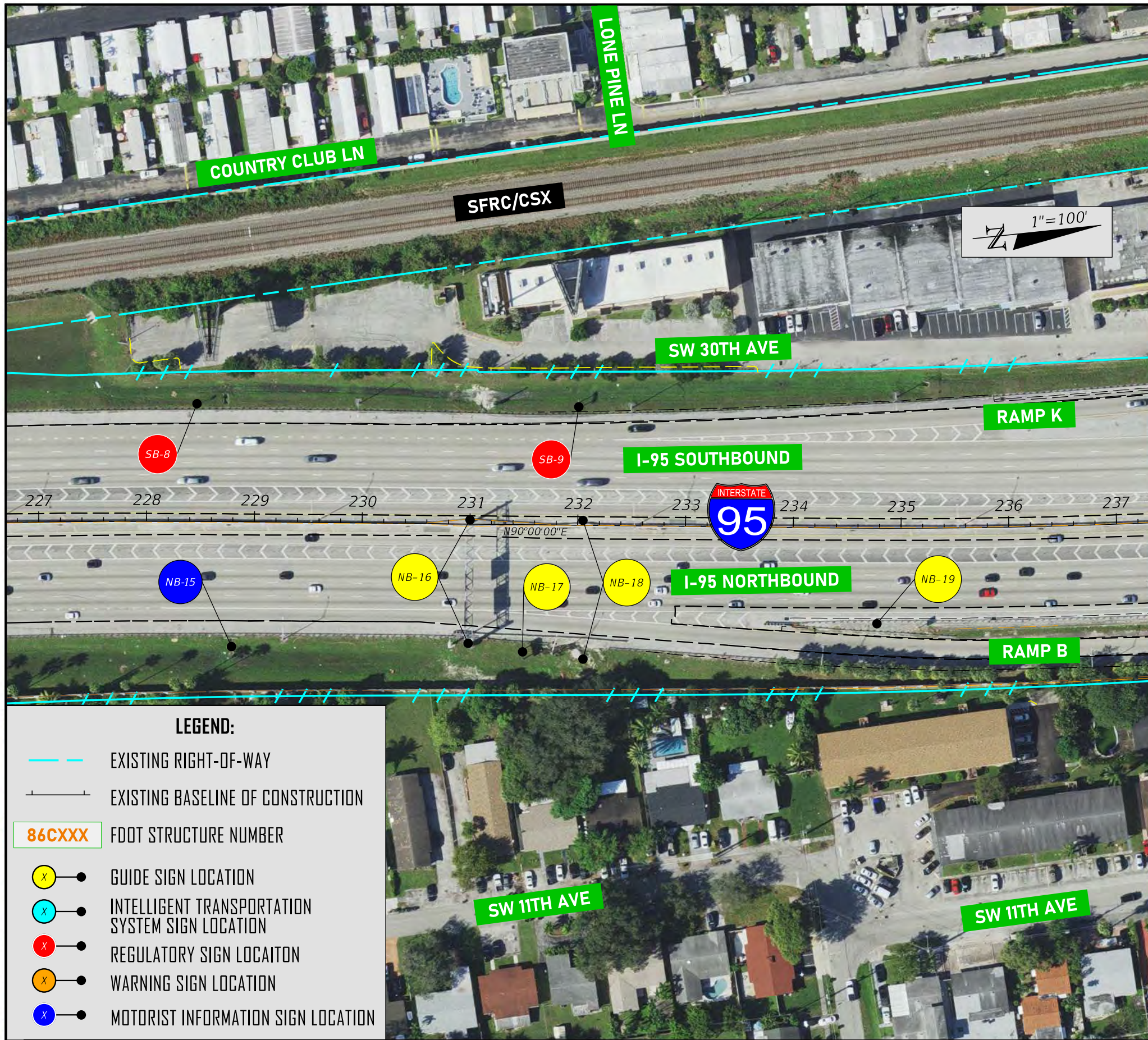
SHEET NO.
2



LEGEND:

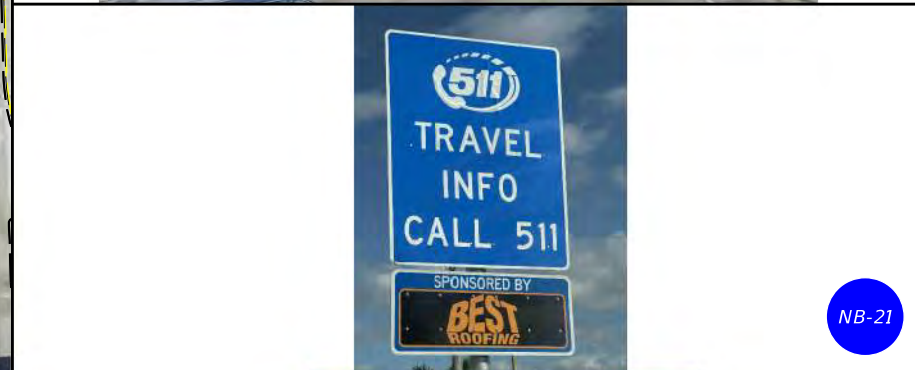
- EXISTING RIGHT-OF-WAY
- EXISTING BASELINE OF CONSTRUCTION
- 86CXXX** FDOT STRUCTURE NUMBER
- GUIDE SIGN LOCATION
- INTELLIGENT TRANSPORTATION SYSTEM SIGN LOCATION
- REGULATORY SIGN LOCATION
- WARNING SIGN LOCATION
- MOTORIST INFORMATION SIGN LOCATION







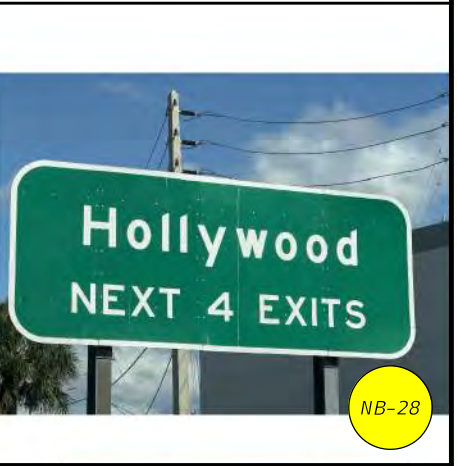
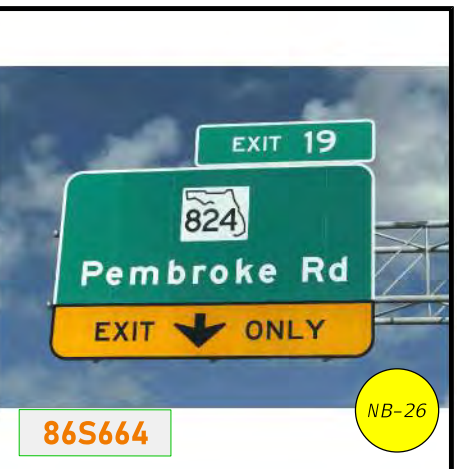
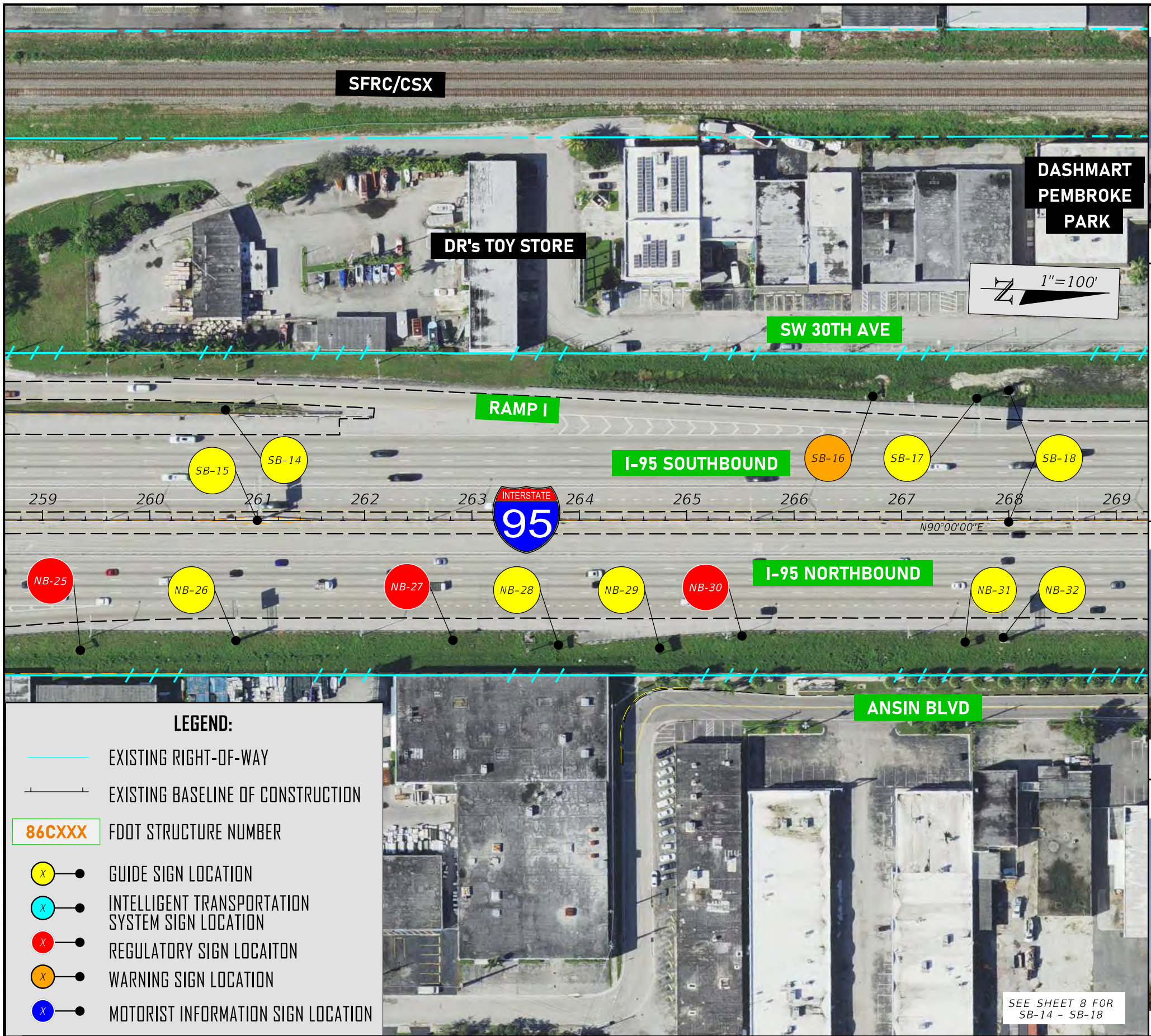
- LEGEND:**
- EXISTING RIGHT-OF-WAY
 - EXISTING BASELINE OF CONSTRUCTION
 - 86CXXX** FDOT STRUCTURE NUMBER
 - GUIDE SIGN LOCATION
 - INTELLIGENT TRANSPORTATION SYSTEM SIGN LOCATION
 - REGULATORY SIGN LOCATION
 - WARNING SIGN LOCATION
 - MOTORIST INFORMATION SIGN LOCATION

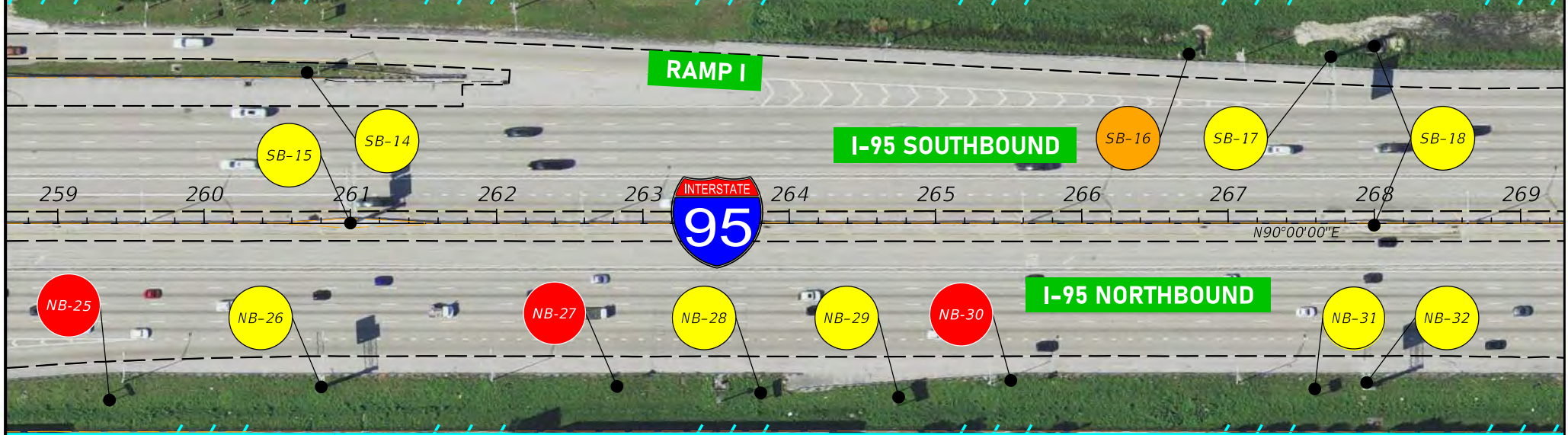




- LEGEND:**
- EXISTING RIGHT-OF-WAY
 - EXISTING BASELINE OF CONSTRUCTION
 - 86CXXX FDOT STRUCTURE NUMBER
 - X GUIDE SIGN LOCATION
 - X INTELLIGENT TRANSPORTATION SYSTEM SIGN LOCATION
 - X REGULATORY SIGN LOCATION
 - X WARNING SIGN LOCATION
 - X MOTORIST INFORMATION SIGN LOCATION

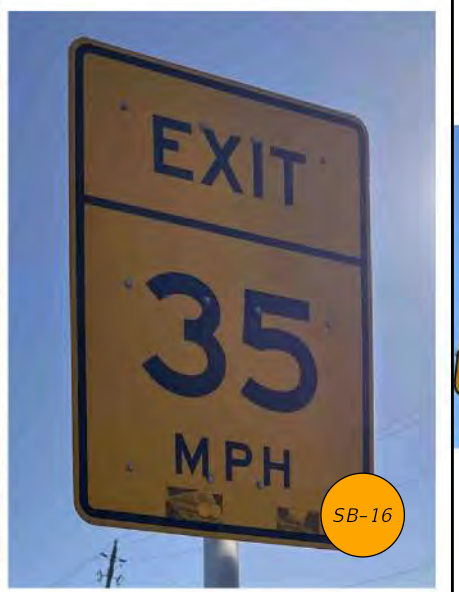



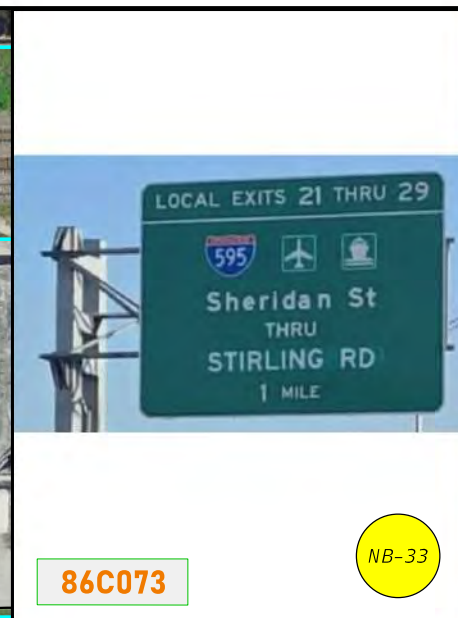
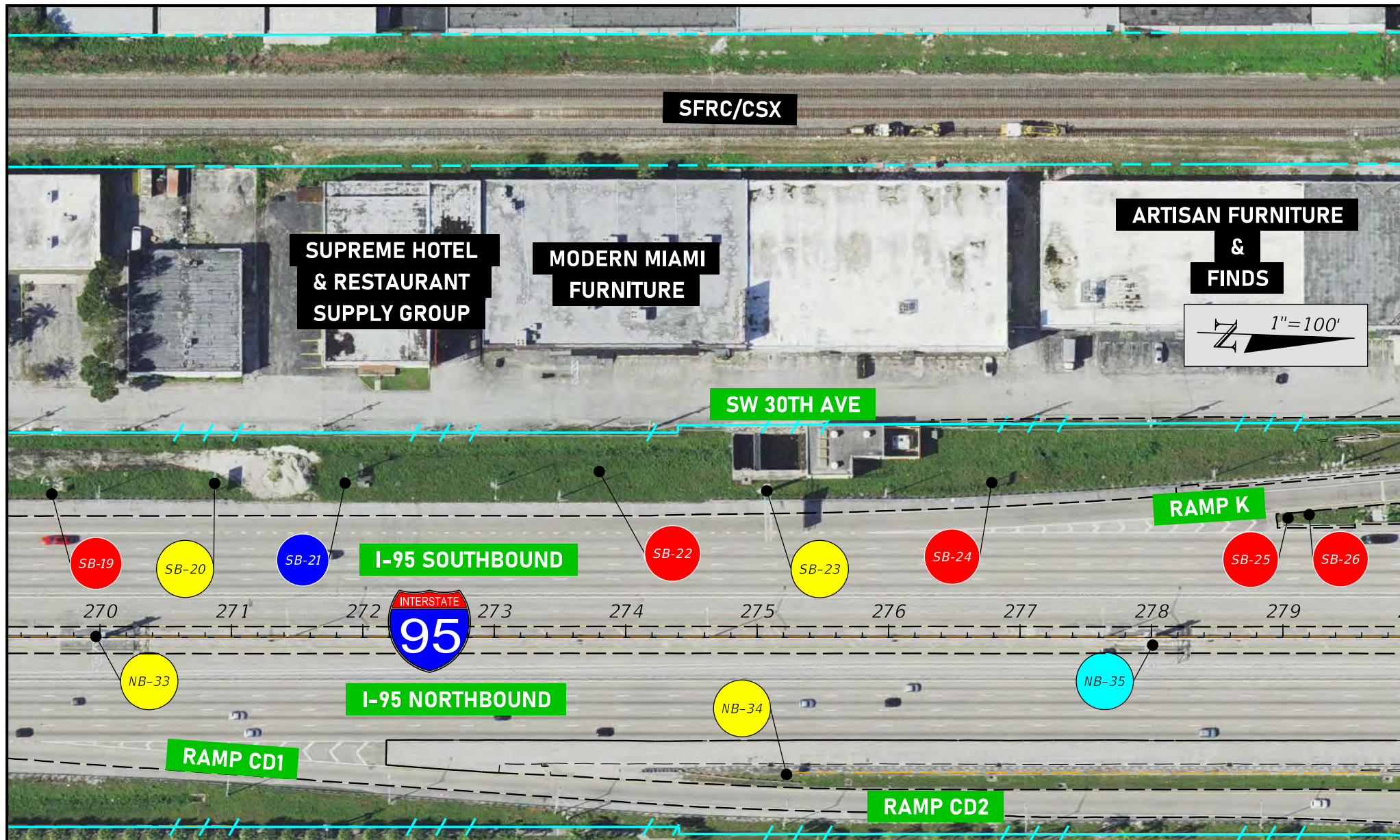




LEGEND:


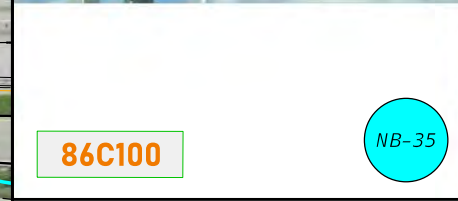

- EXISTING RIGHT-OF-WAY
- EXISTING BASELINE OF CONSTRUCTION
- 86CXXX** FDOT STRUCTURE NUMBER
- GUIDE SIGN LOCATION
- INTELLIGENT TRANSPORTATION SYSTEM SIGN LOCATION
- REGULATORY SIGN LOCATION
- WARNING SIGN LOCATION
- MOTORIST INFORMATION SIGN LOCATION


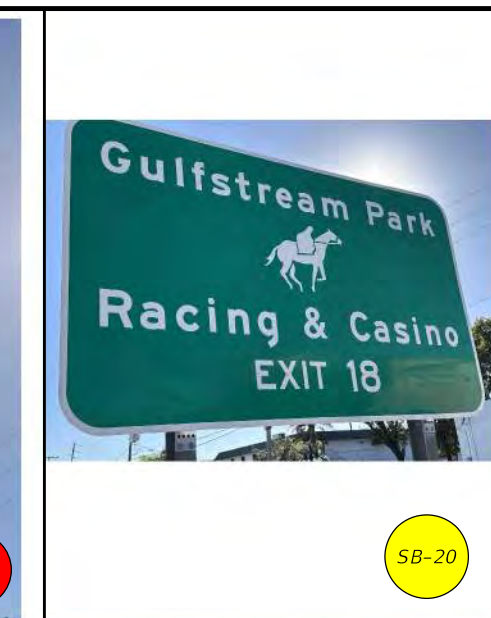
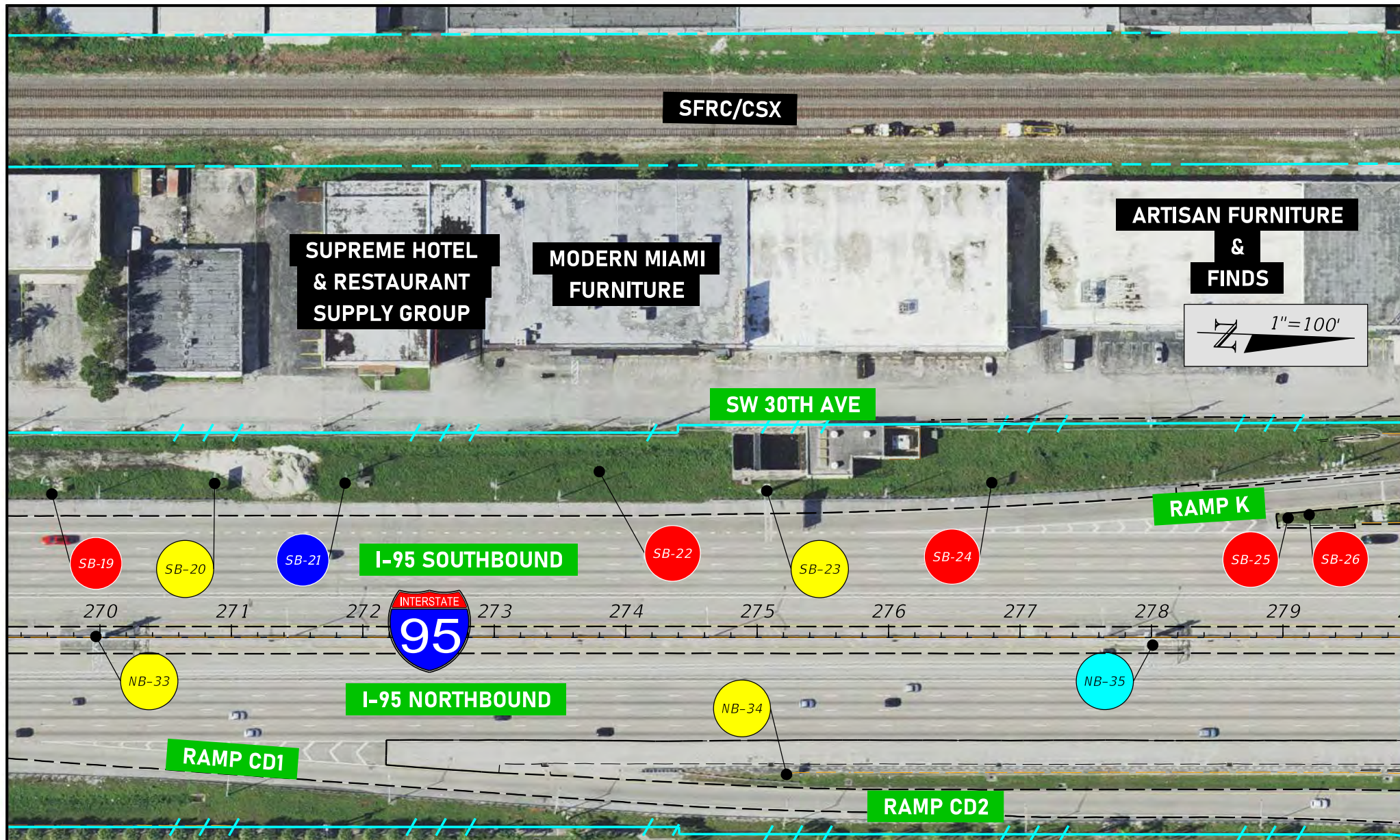




LEGEND:


- EXISTING RIGHT-OF-WAY
- EXISTING BASELINE OF CONSTRUCTION
- 86CXXX** FDOT STRUCTURE NUMBER
- GUIDE SIGN LOCATION
- INTELLIGENT TRANSPORTATION SYSTEM SIGN LOCATION
- REGULATORY SIGN LOCATION
- WARNING SIGN LOCATION
- MOTORIST INFORMATION SIGN LOCATION


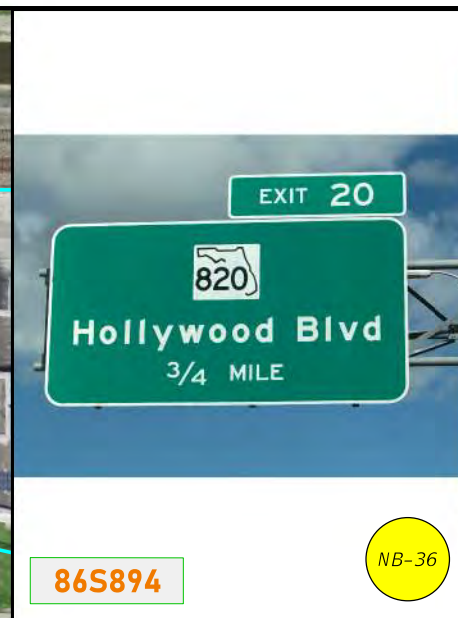




LEGEND:

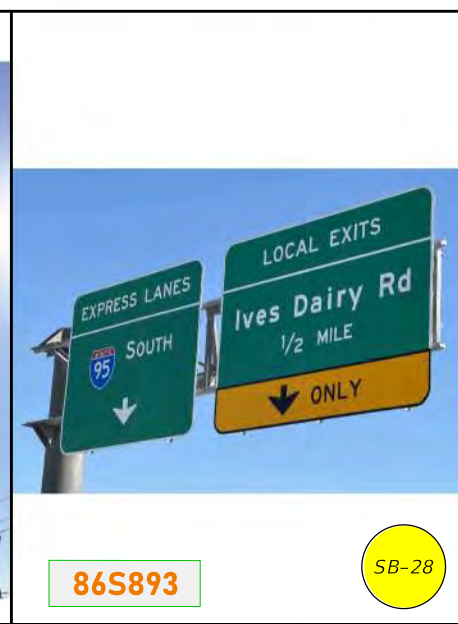
- EXISTING RIGHT-OF-WAY
- EXISTING BASELINE OF CONSTRUCTION
- 86CXXX** FDOT STRUCTURE NUMBER
- GUIDE SIGN LOCATION
- INTELLIGENT TRANSPORTATION SYSTEM SIGN LOCATION
- REGULATORY SIGN LOCATION
- WARNING SIGN LOCATION
- MOTORIST INFORMATION SIGN LOCATION





LEGEND:

- EXISTING RIGHT-OF-WAY
- EXISTING BASELINE OF CONSTRUCTION
- 86CXXX** FDOT STRUCTURE NUMBER
- GUIDE SIGN LOCATION
- INTELLIGENT TRANSPORTATION SYSTEM SIGN LOCATION
- REGULATORY SIGN LOCATION
- WARNING SIGN LOCATION
- MOTORIST INFORMATION SIGN LOCATION






LEGEND:

- EXISTING RIGHT-OF-WAY
- EXISTING BASELINE OF CONSTRUCTION
- 86CXXX** FDOT STRUCTURE NUMBER
- GUIDE SIGN LOCATION
- INTELLIGENT TRANSPORTATION SYSTEM SIGN LOCATION
- REGULATORY SIGN LOCATION
- WARNING SIGN LOCATION
- MOTORIST INFORMATION SIGN LOCATION



NB-39



86C074

NB-40



86S895

SB-29



NB-41



86C148

SB-30



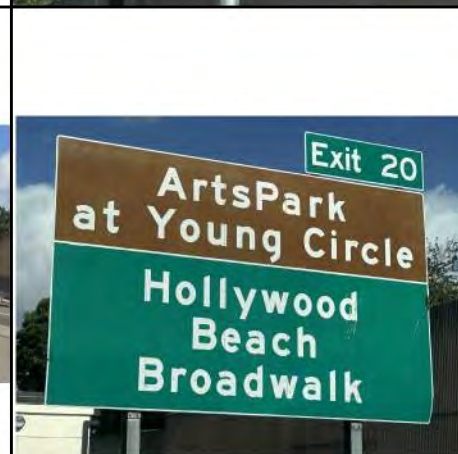
NB-42




NB-43



86C117



NB-45



86CXXX



NB-47


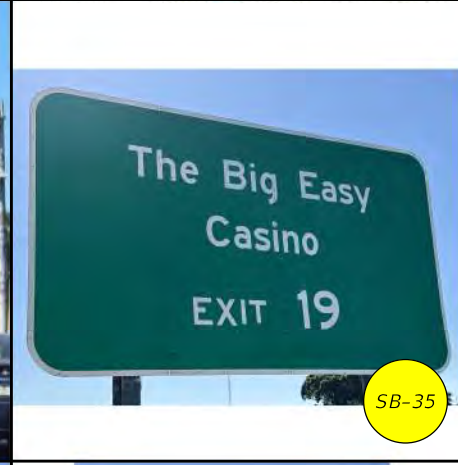

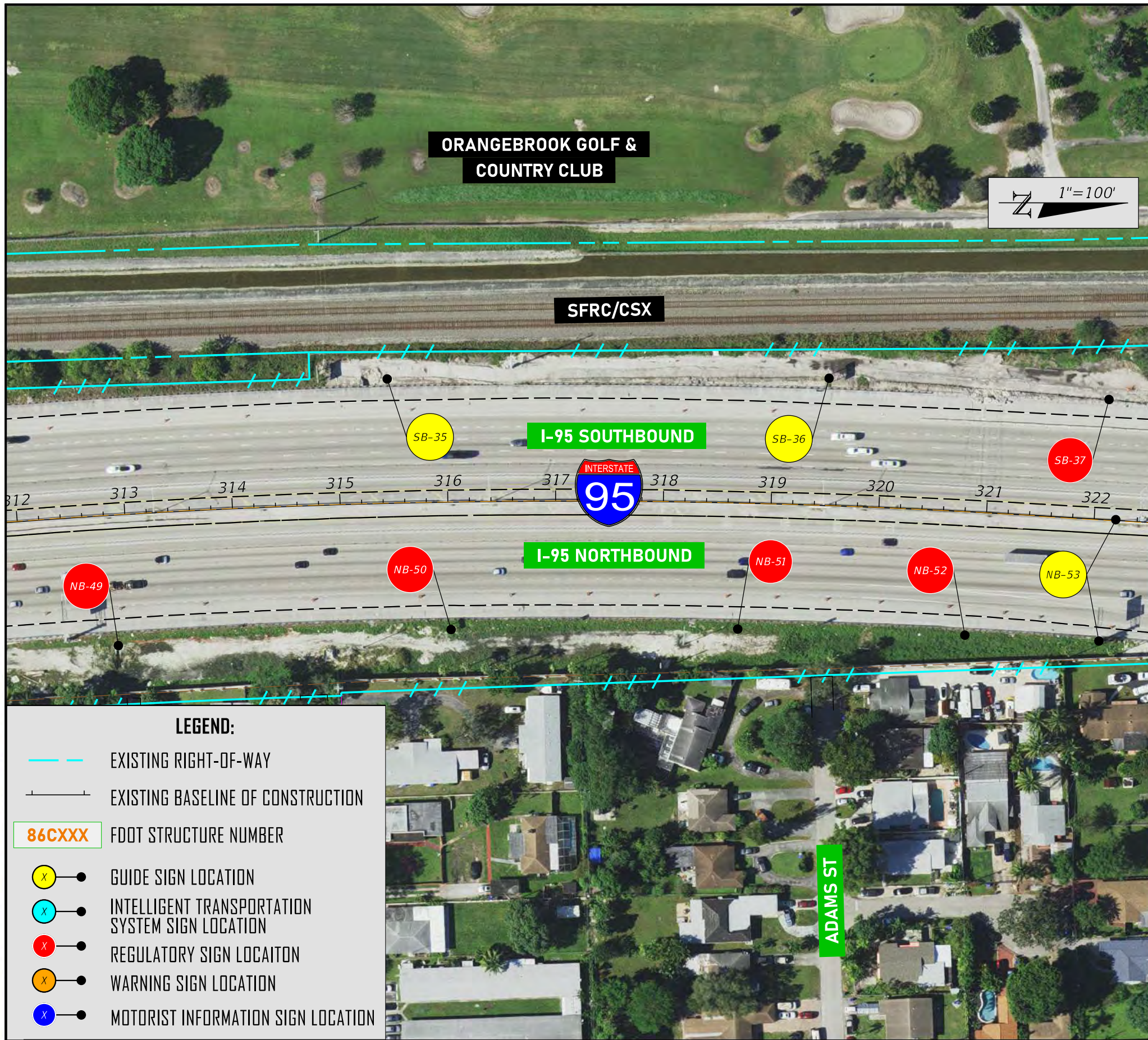
- LEGEND:**
- EXISTING RIGHT-OF-WAY
 - EXISTING BASELINE OF CONSTRUCTION
 - 86CXXX** FDOT STRUCTURE NUMBER
 - GUIDE SIGN LOCATION
 - INTELLIGENT TRANSPORTATION SYSTEM SIGN LOCATION
 - REGULATORY SIGN LOCATION
 - WARNING SIGN LOCATION
 - MOTORIST INFORMATION SIGN LOCATION



LEGEND:

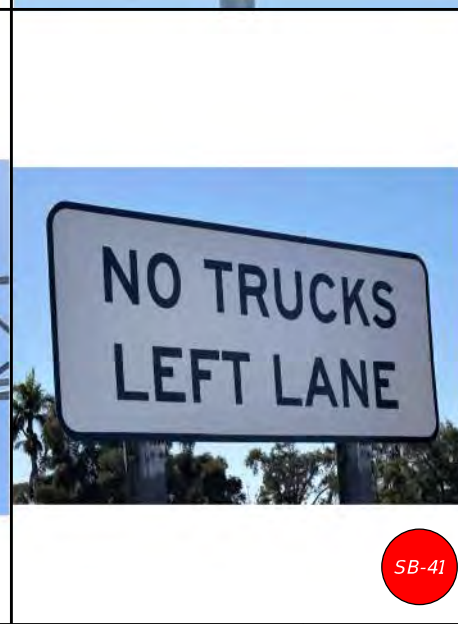

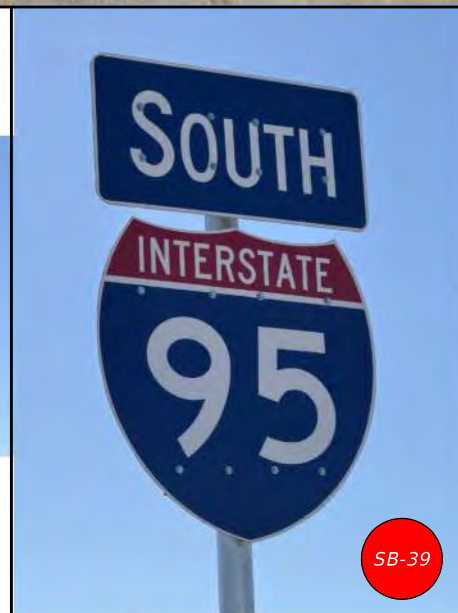
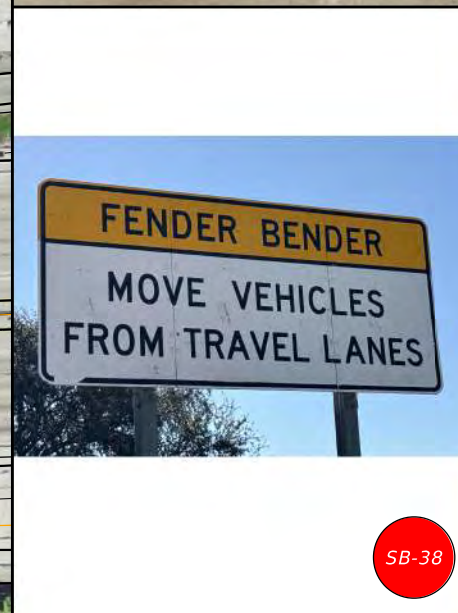
- EXISTING RIGHT-OF-WAY
- EXISTING BASELINE OF CONSTRUCTION
- 86CXXX** FDOT STRUCTURE NUMBER
- GUIDE SIGN LOCATION
- INTELLIGENT TRANSPORTATION SYSTEM SIGN LOCATION
- REGULATORY SIGN LOCATION
- WARNING SIGN LOCATION
- MOTORIST INFORMATION SIGN LOCATION



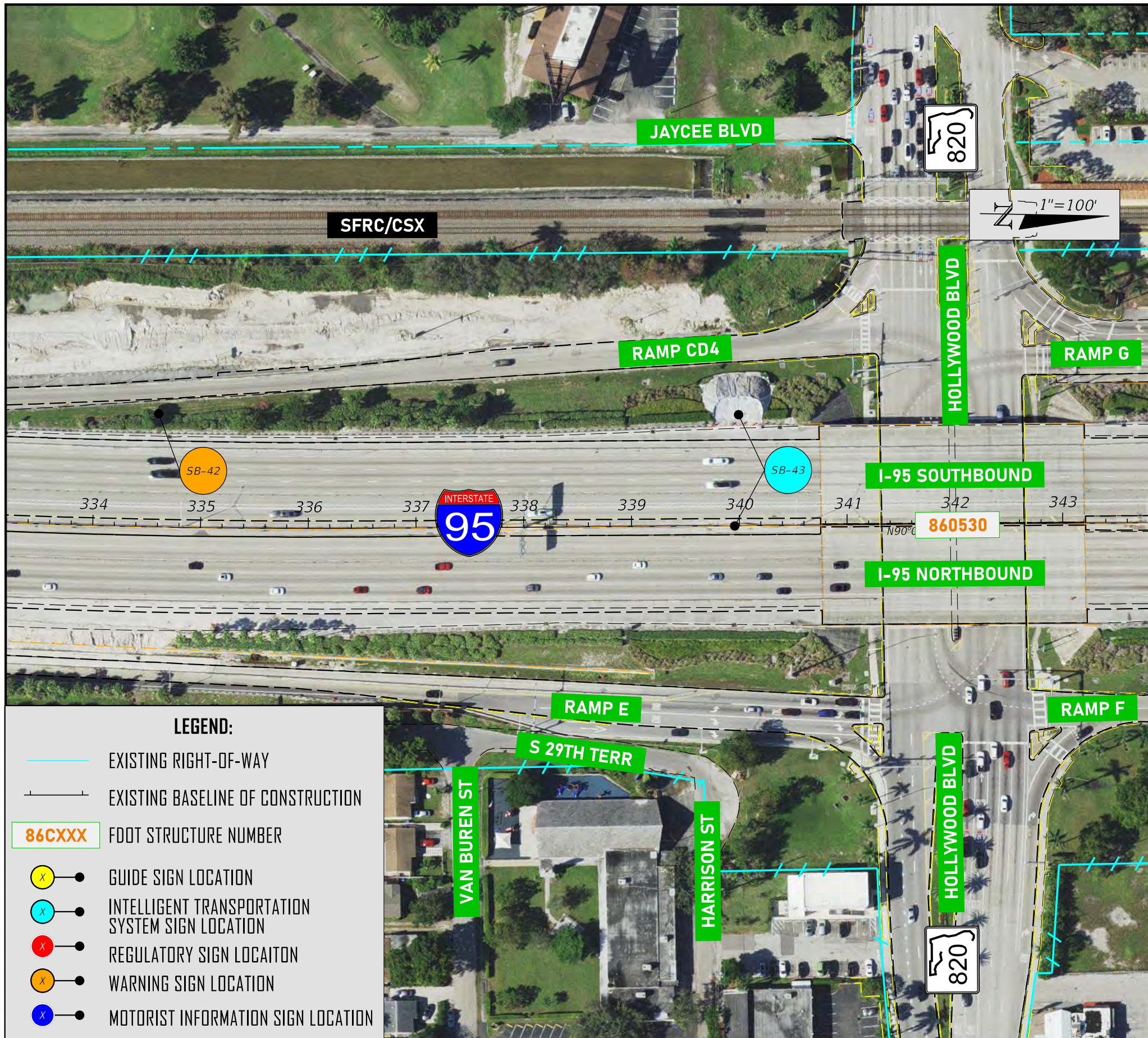


LEGEND:

- EXISTING RIGHT-OF-WAY
- EXISTING BASELINE OF CONSTRUCTION
- 86CXXX FDOT STRUCTURE NUMBER
- X ● GUIDE SIGN LOCATION
- X ● INTELLIGENT TRANSPORTATION SYSTEM SIGN LOCATION
- X ● REGULATORY SIGN LOCATION
- X ● WARNING SIGN LOCATION
- X ● MOTORIST INFORMATION SIGN LOCATION



- LEGEND:**
- EXISTING RIGHT-OF-WAY
 - EXISTING BASELINE OF CONSTRUCTION
 - 86CXXX FDOT STRUCTURE NUMBER
 - X ● GUIDE SIGN LOCATION
 - X ● INTELLIGENT TRANSPORTATION SYSTEM SIGN LOCATION
 - X ● REGULATORY SIGN LOCATION
 - X ● WARNING SIGN LOCATION
 - X ● MOTORIST INFORMATION SIGN LOCATION



SB-42

LEGEND:

- EXISTING RIGHT-OF-WAY
- EXISTING BASELINE OF CONSTRUCTION
- 86CXXX FDOT STRUCTURE NUMBER
- x ● GUIDE SIGN LOCATION
- x ● INTELLIGENT TRANSPORTATION SYSTEM SIGN LOCATION
- x ● REGULATORY SIGN LOCATION
- x ● WARNING SIGN LOCATION
- x ● MOTORIST INFORMATION SIGN LOCATION



86C149

SB-43



FLORIDA DEPARTMENT OF TRANSPORTATION
DISTRICT FOUR
3400 WEST COMMERCIAL BOULEVARD
FORT LAUDERDALE, FL 33309

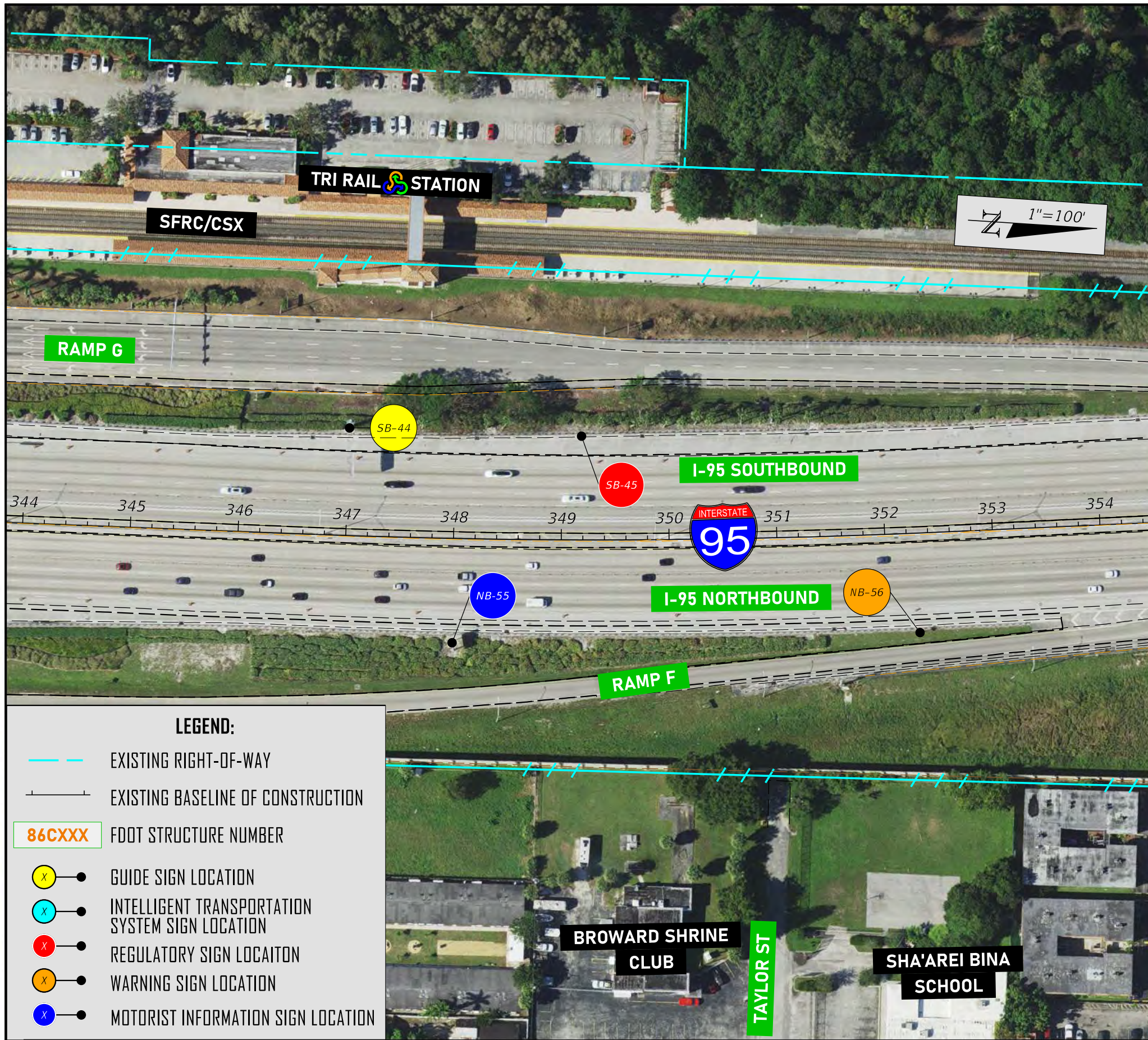
APRIL 2025



I-95 (SR 9) PROJECT DEVELOPMENT & ENVIRONMENT STUDY
From Miami-Dade/Broward County Line to North of Griffin Road
FPID No.: 439170-1-22-02
ETDM No.: 14254

I-95 (SR 9)
EXISTING SIGN INVENTORY

SHEET NO.
17



NB-55



NB-56



86A661



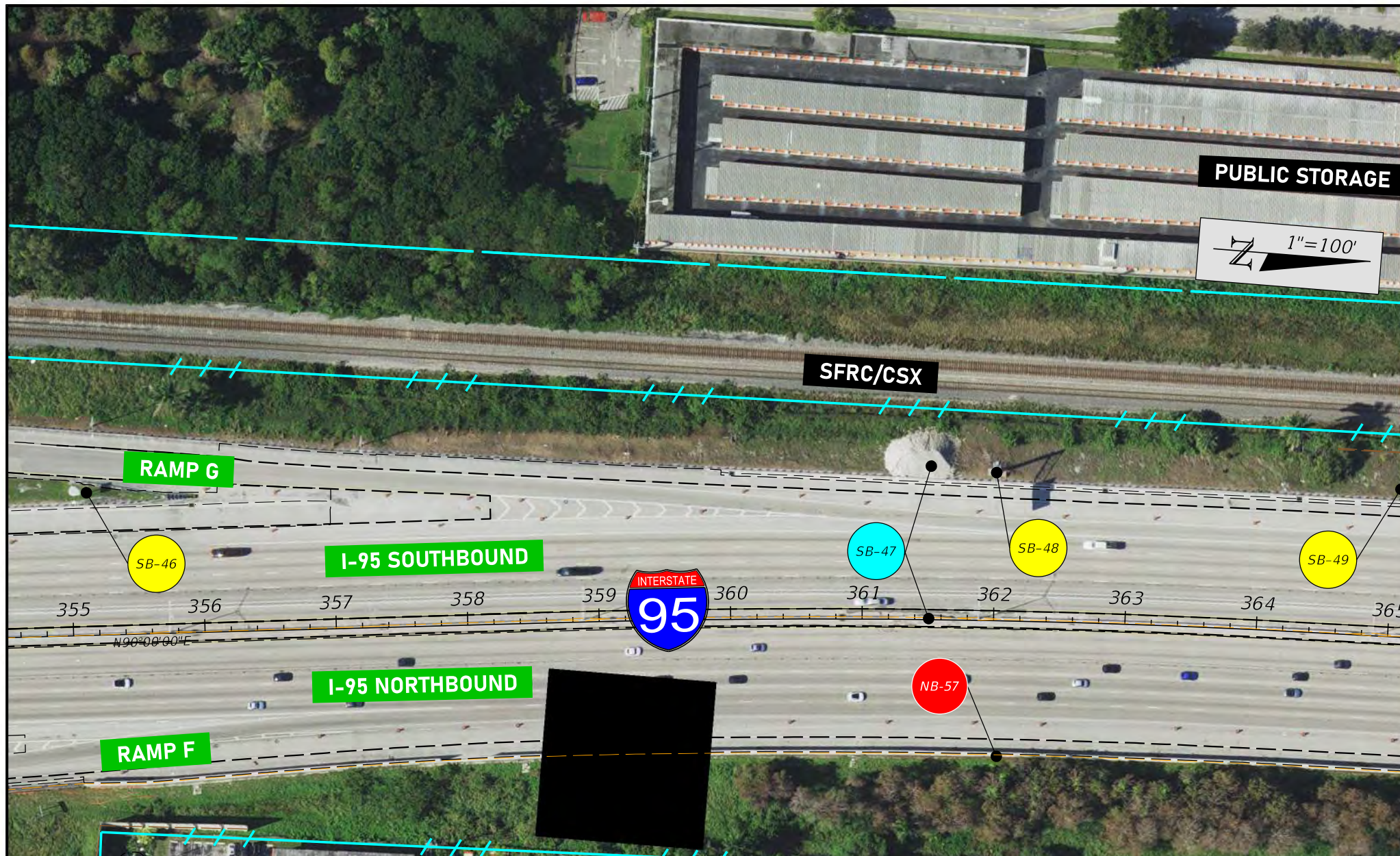
SB-44



SB-45

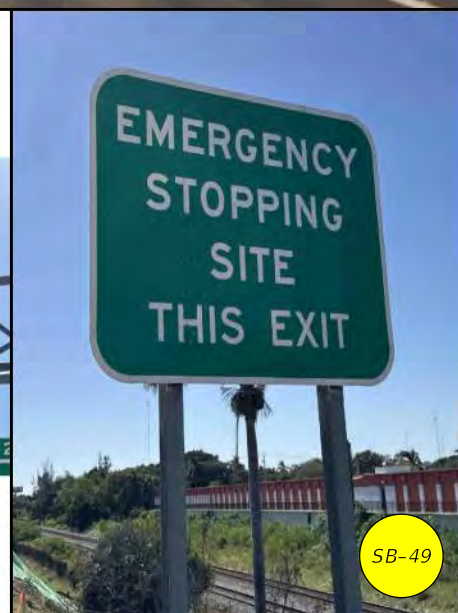

LEGEND:

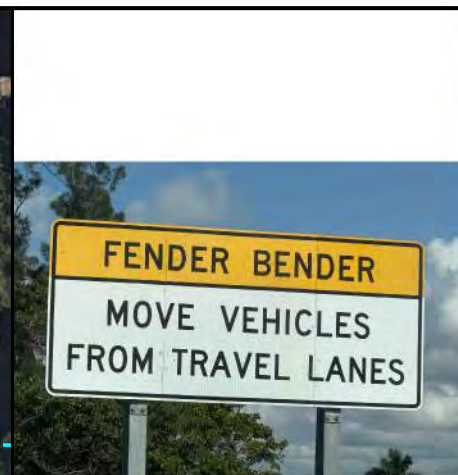
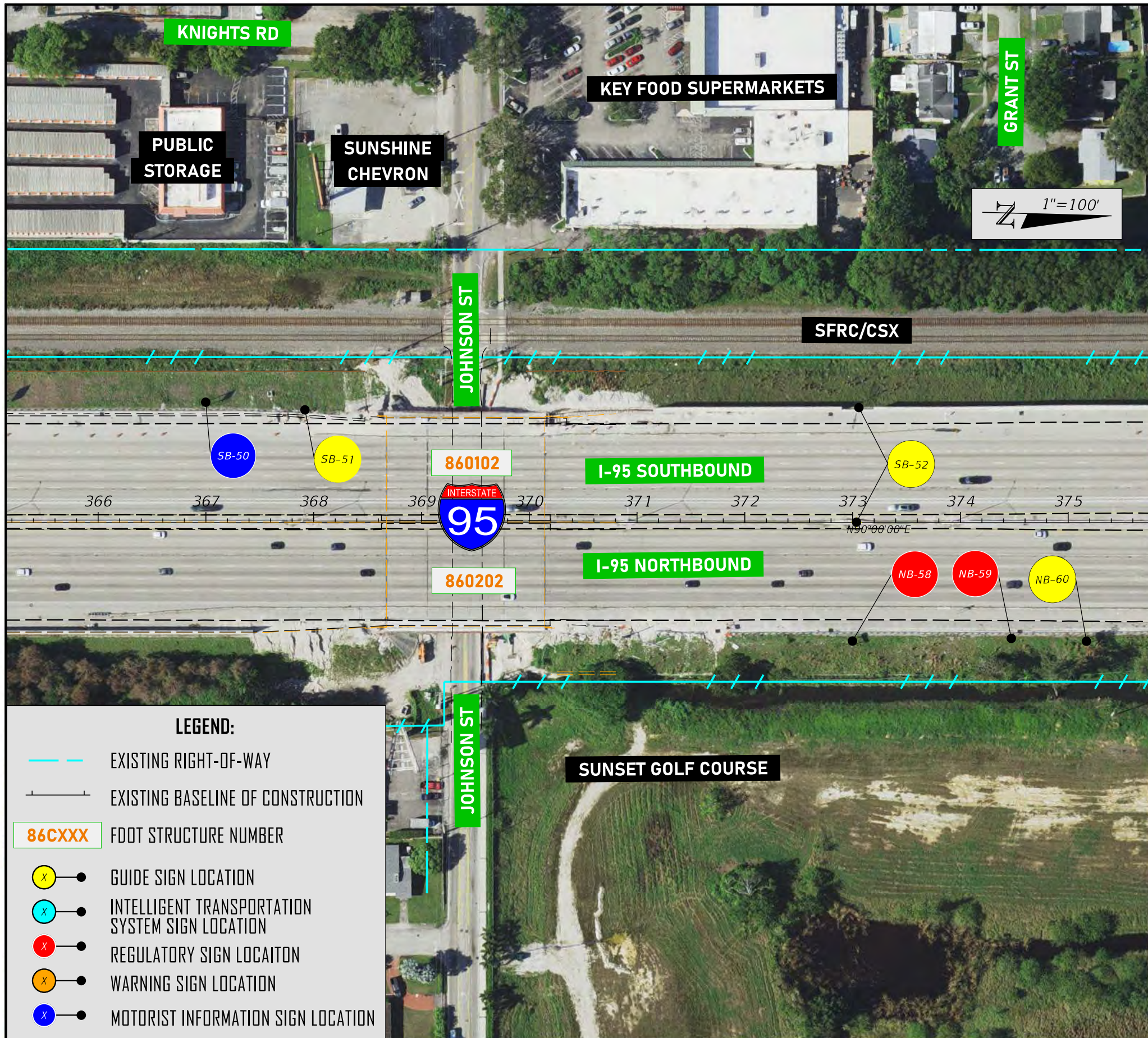
- EXISTING RIGHT-OF-WAY
- EXISTING BASELINE OF CONSTRUCTION
- 86CXXX FDOT STRUCTURE NUMBER
- X ● GUIDE SIGN LOCATION
- X ● INTELLIGENT TRANSPORTATION SYSTEM SIGN LOCATION
- X ● REGULATORY SIGN LOCATION
- X ● WARNING SIGN LOCATION
- X ● MOTORIST INFORMATION SIGN LOCATION



LEGEND:

- EXISTING RIGHT-OF-WAY
- EXISTING BASELINE OF CONSTRUCTION
- 86CXXX FDOT STRUCTURE NUMBER
- X ● GUIDE SIGN LOCATION
- X ● INTELLIGENT TRANSPORTATION SYSTEM SIGN LOCATION
- X ● REGULATORY SIGN LOCATION
- X ● WARNING SIGN LOCATION
- X ● MOTORIST INFORMATION SIGN LOCATION





NB-58




NB-59




NB-60



SB-50



SB-51




86C141


SB-52



LEGEND:


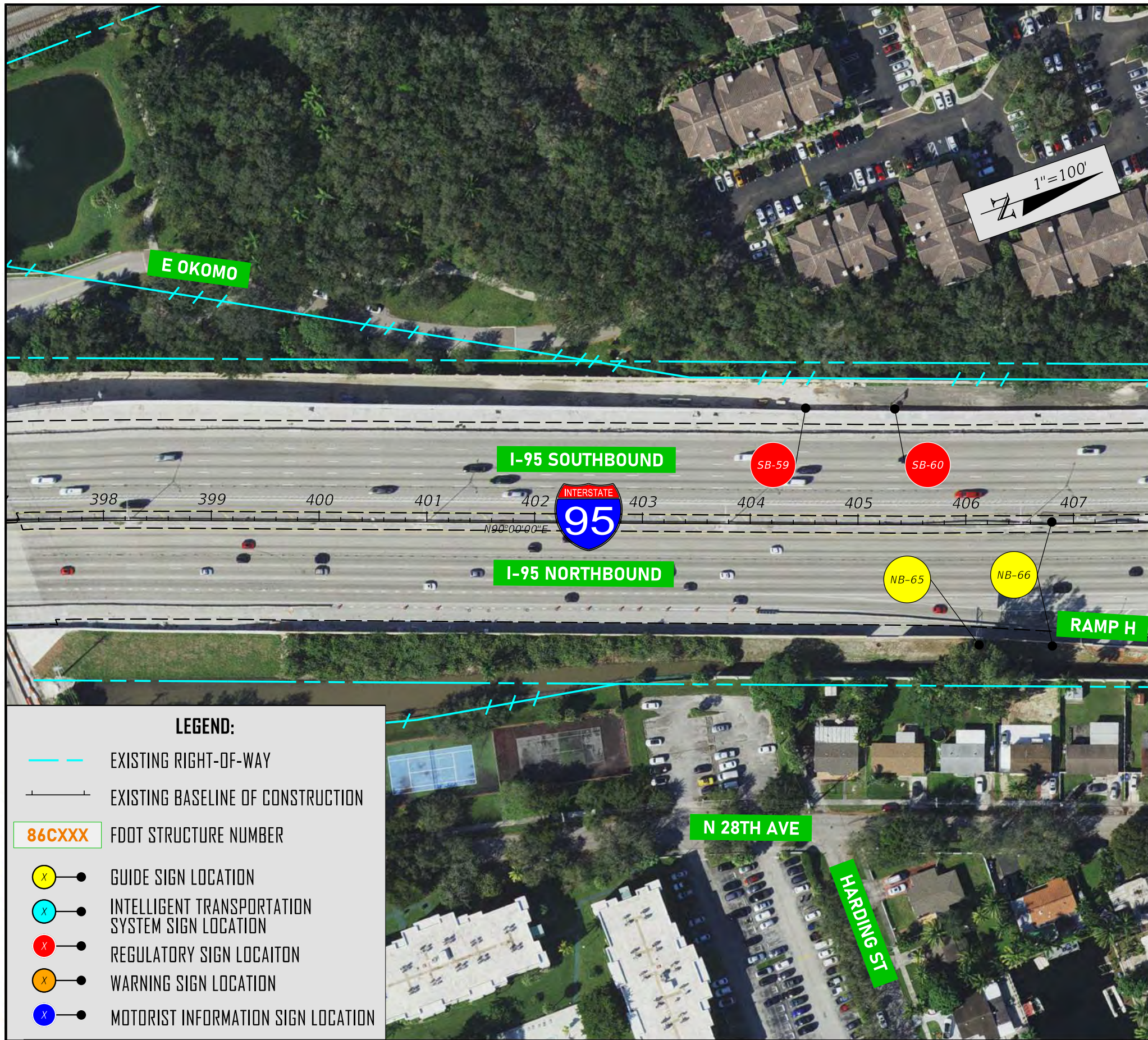
- EXISTING RIGHT-OF-WAY
- EXISTING BASELINE OF CONSTRUCTION
- 86CXXX** FDOT STRUCTURE NUMBER
- GUIDE SIGN LOCATION
- INTELLIGENT TRANSPORTATION SYSTEM SIGN LOCATION
- REGULATORY SIGN LOCATION
- WARNING SIGN LOCATION
- MOTORIST INFORMATION SIGN LOCATION





LEGEND:

- EXISTING RIGHT-OF-WAY
- EXISTING BASELINE OF CONSTRUCTION
- 86CXXX** FDOT STRUCTURE NUMBER
- GUIDE SIGN LOCATION
- INTELLIGENT TRANSPORTATION SYSTEM SIGN LOCATION
- REGULATORY SIGN LOCATION
- WARNING SIGN LOCATION
- MOTORIST INFORMATION SIGN LOCATION



LEGEND:

- EXISTING RIGHT-OF-WAY
- EXISTING BASELINE OF CONSTRUCTION
- 86CXXX** FDOT STRUCTURE NUMBER
- GUIDE SIGN LOCATION
- INTELLIGENT TRANSPORTATION SYSTEM SIGN LOCATION
- REGULATORY SIGN LOCATION
- WARNING SIGN LOCATION
- MOTORIST INFORMATION SIGN LOCATION



NB-67



NB-68

- LEGEND:**
- EXISTING RIGHT-OF-WAY
 - EXISTING BASELINE OF CONSTRUCTION
 - 86CXXX** FDOT STRUCTURE NUMBER
 - GUIDE SIGN LOCATION
 - INTELLIGENT TRANSPORTATION SYSTEM SIGN LOCATION
 - REGULATORY SIGN LOCATION
 - WARNING SIGN LOCATION
 - MOTORIST INFORMATION SIGN LOCATION




SB-61




LEGEND:

- EXISTING RIGHT-OF-WAY
- EXISTING BASELINE OF CONSTRUCTION
- 86CXXX** FDOT STRUCTURE NUMBER
- GUIDE SIGN LOCATION
- INTELLIGENT TRANSPORTATION SYSTEM SIGN LOCATION
- REGULATORY SIGN LOCATION
- WARNING SIGN LOCATION
- MOTORIST INFORMATION SIGN LOCATION


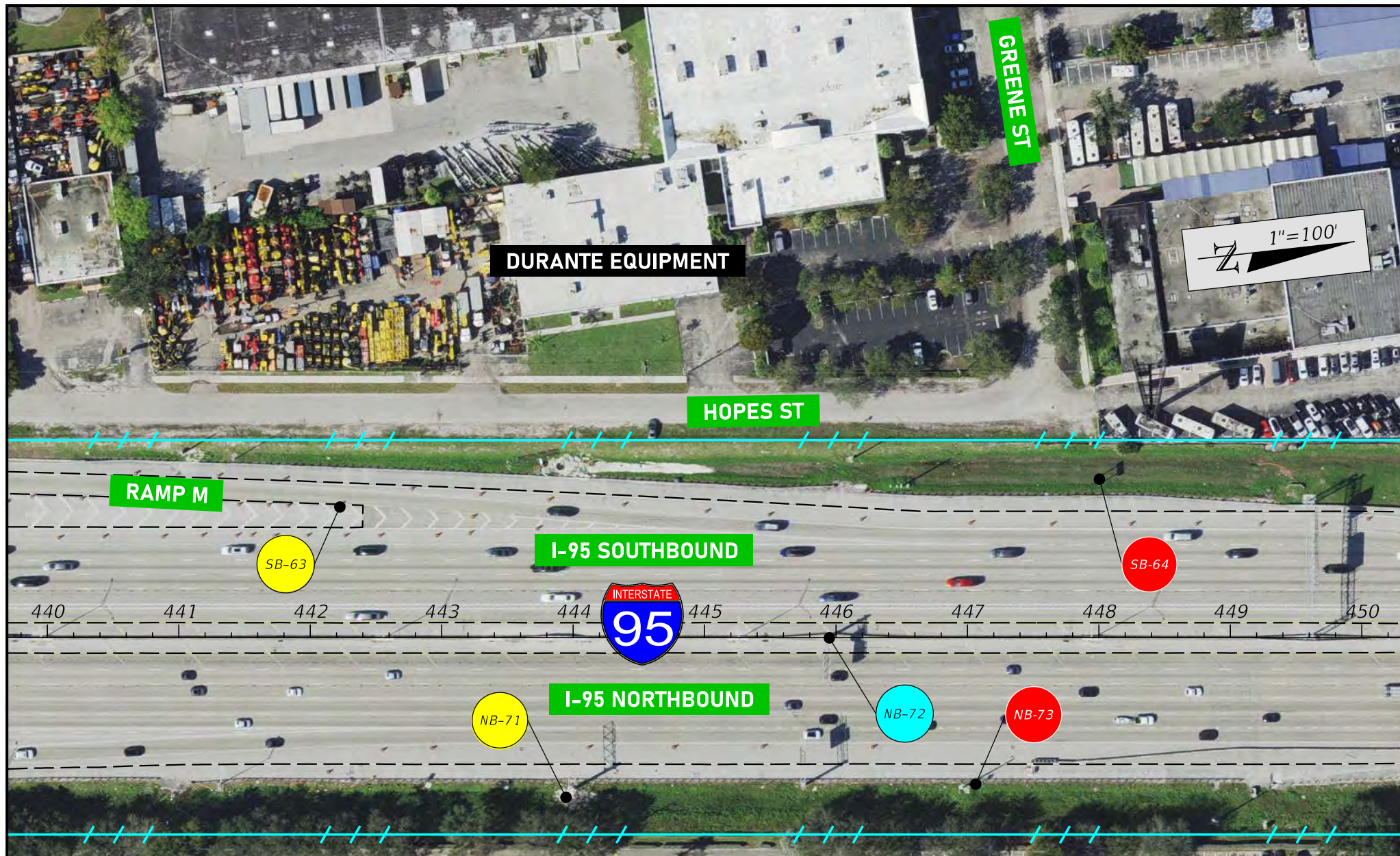


NOTE: SHERIDAN STREET SIGN NUMBERS:
A THRU G, AND I THRU 34
SEE PLAN SHEETS 39 THRU 44



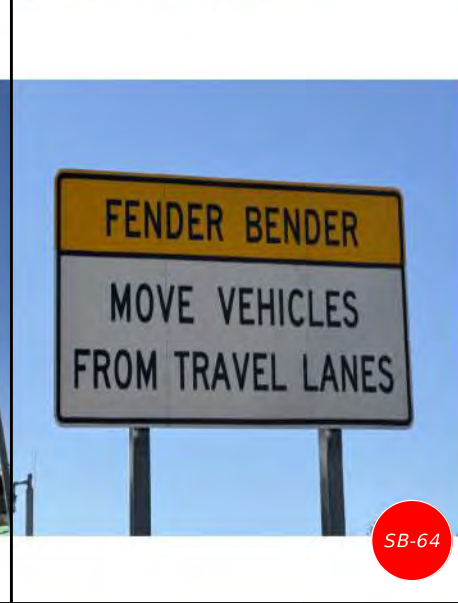

LEGEND:

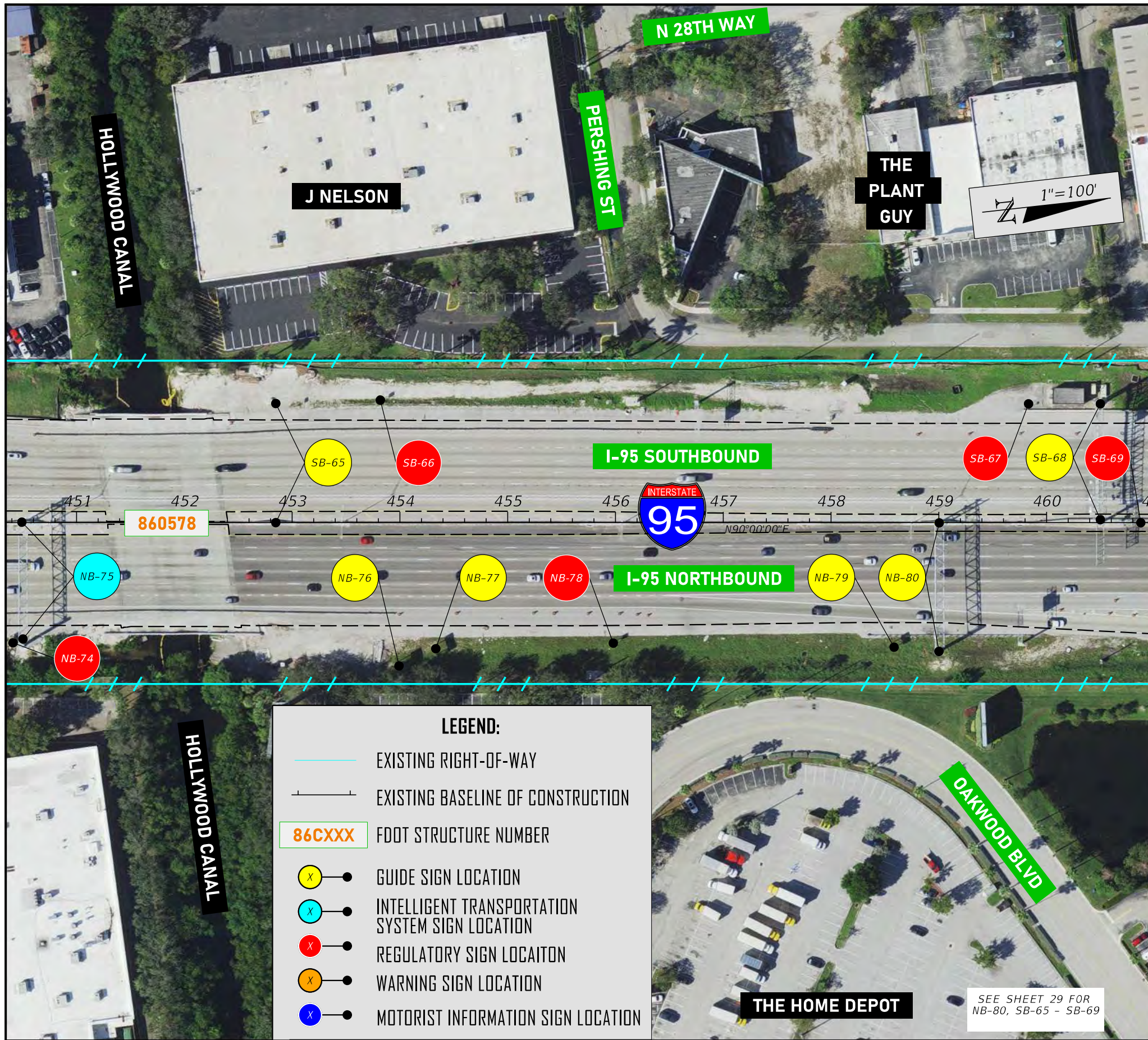
- EXISTING RIGHT-OF-WAY
- EXISTING BASELINE OF CONSTRUCTION
- 86CXXX FDOT STRUCTURE NUMBER
- X ● GUIDE SIGN LOCATION
- X ● INTELLIGENT TRANSPORTATION SYSTEM SIGN LOCATION
- X ● REGULATORY SIGN LOCATION
- X ● WARNING SIGN LOCATION
- X ● MOTORIST INFORMATION SIGN LOCATION



LEGEND:

- EXISTING RIGHT-OF-WAY
- EXISTING BASELINE OF CONSTRUCTION
- 86CXXX** FDOT STRUCTURE NUMBER
- GUIDE SIGN LOCATION
- INTELLIGENT TRANSPORTATION SYSTEM SIGN LOCATION
- REGULATORY SIGN LOCATION
- WARNING SIGN LOCATION
- MOTORIST INFORMATION SIGN LOCATION





LEGEND:

- EXISTING RIGHT-OF-WAY
- EXISTING BASELINE OF CONSTRUCTION
- FDOT STRUCTURE NUMBER
- GUIDE SIGN LOCATION
- INTELLIGENT TRANSPORTATION SYSTEM SIGN LOCATION
- REGULATORY SIGN LOCATION
- WARNING SIGN LOCATION
- MOTORIST INFORMATION SIGN LOCATION



NB-74



86C122

NB-75



NB-76



NB-77



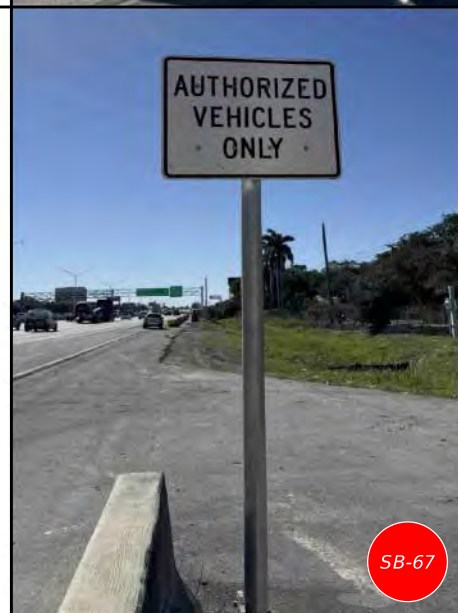


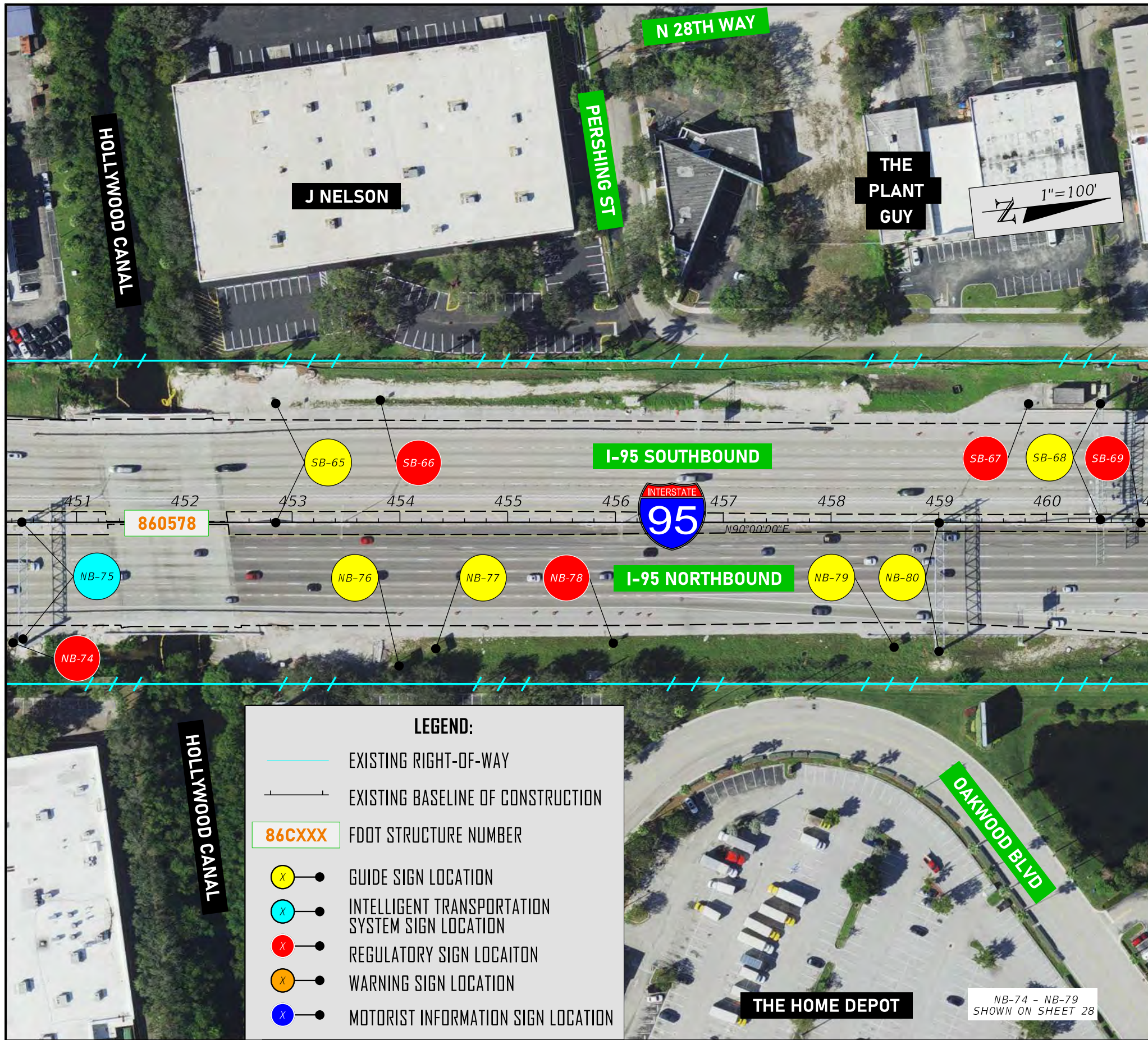


NB-78



NB-79


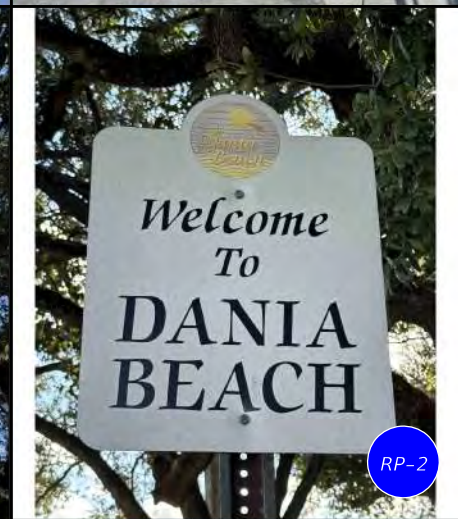

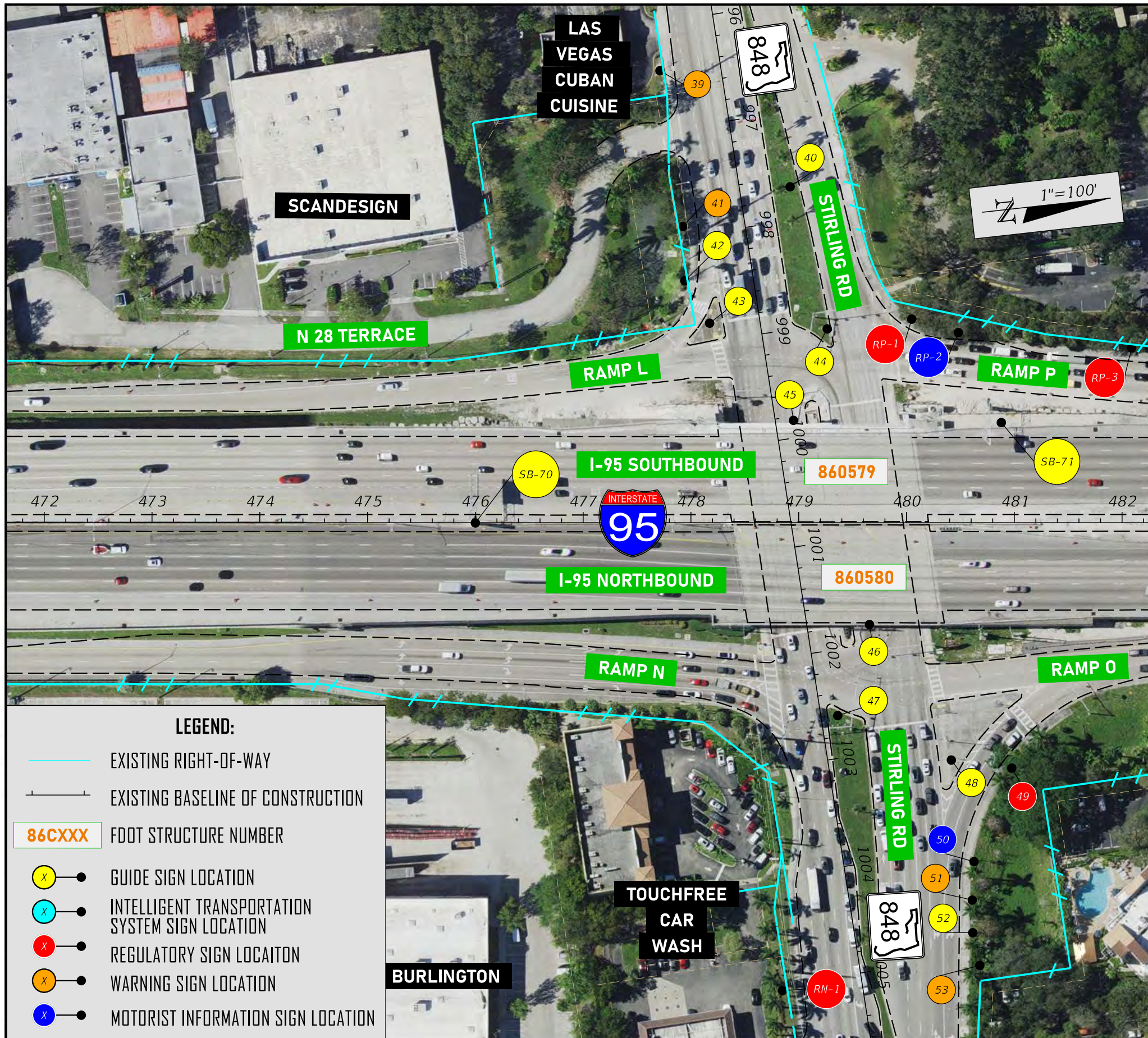
SEE SHEET 29 FOR NB-80, SB-65 - SB-69





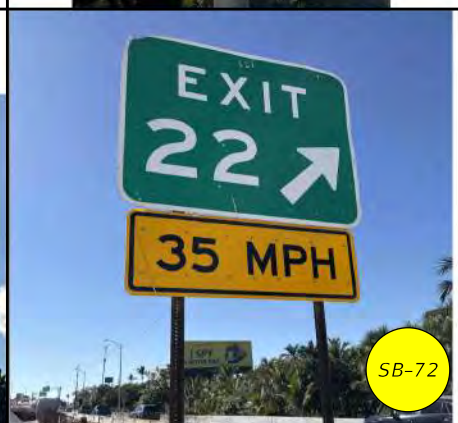
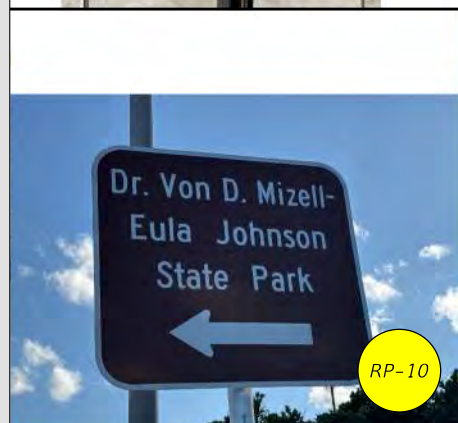
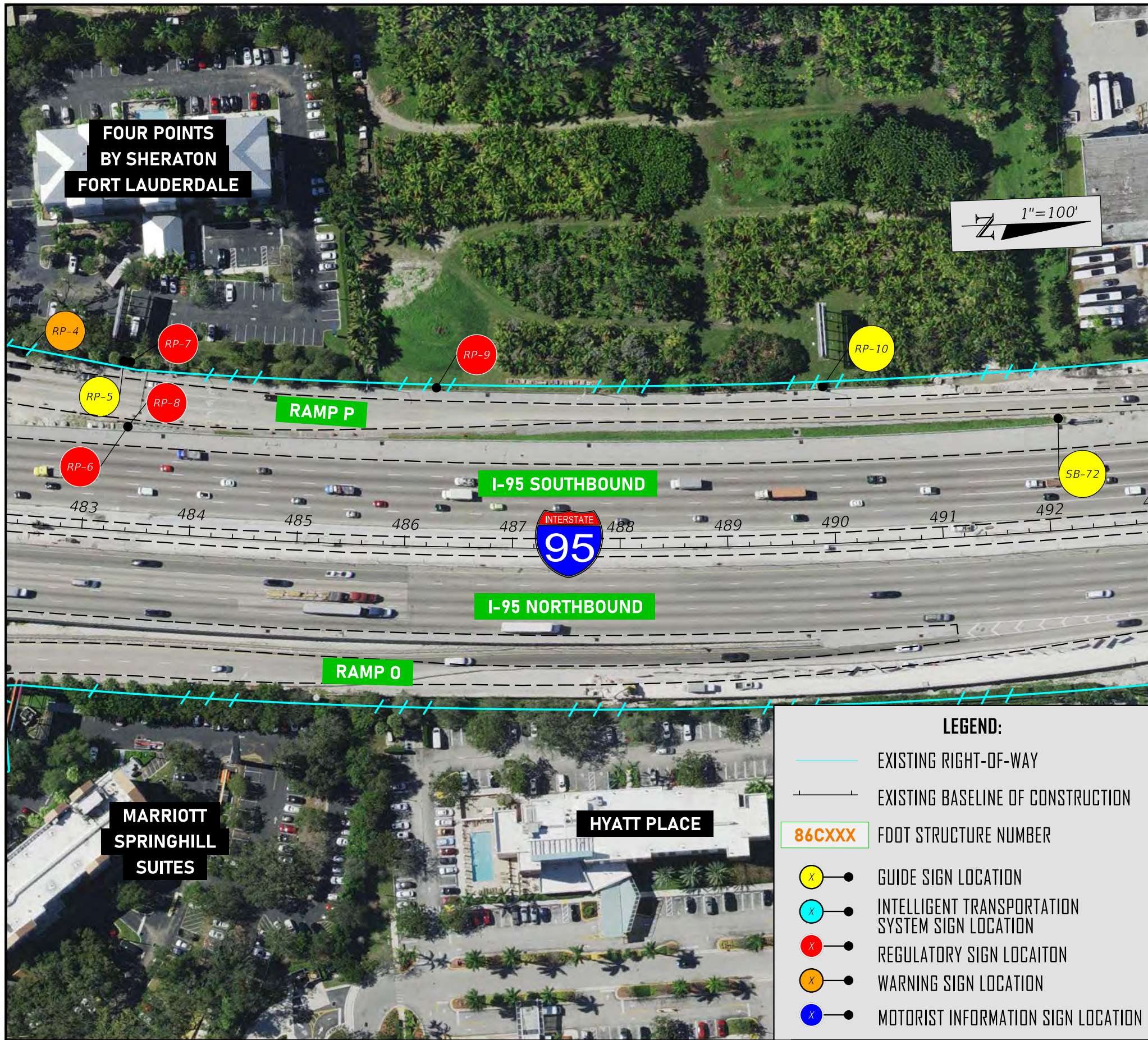
- LEGEND:**
- EXISTING RIGHT-OF-WAY
 - EXISTING BASELINE OF CONSTRUCTION
 - 86CXXX** FDOT STRUCTURE NUMBER
 - GUIDE SIGN LOCATION
 - INTELLIGENT TRANSPORTATION SYSTEM SIGN LOCATION
 - REGULATORY SIGN LOCATION
 - WARNING SIGN LOCATION
 - MOTORIST INFORMATION SIGN LOCATION





NOTE: RX-X
R (RAMP) X (RAMP NUMBER) - X (SIGN NUMBER)

NOTE: STIRLING ROAD SIGN NUMBERS:
H THRU P, AND 35 THRU 62
SEE PLAN SHEETS 45 THRU 49



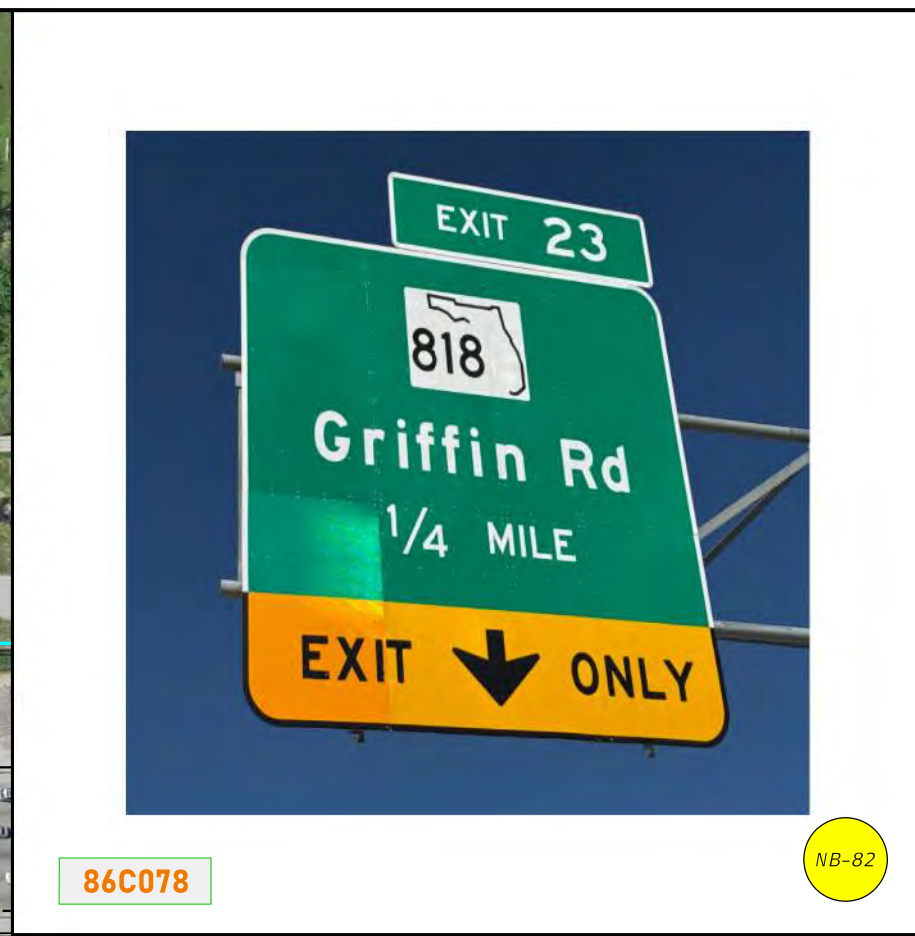
- LEGEND:**
- EXISTING RIGHT-OF-WAY
 - EXISTING BASELINE OF CONSTRUCTION
 - FDOT STRUCTURE NUMBER
 - GUIDE SIGN LOCATION
 - INTELLIGENT TRANSPORTATION SYSTEM SIGN LOCATION
 - REGULATORY SIGN LOCATION
 - WARNING SIGN LOCATION
 - MOTORIST INFORMATION SIGN LOCATION

NOTE: RX-X
R (RAMP) X (RAMP NUMBER) - X (SIGN NUMBER)



LEGEND:

- EXISTING RIGHT-OF-WAY
- EXISTING BASELINE OF CONSTRUCTION
- 86CXXX FDOT STRUCTURE NUMBER
- X ● GUIDE SIGN LOCATION
- X ● INTELLIGENT TRANSPORTATION SYSTEM SIGN LOCATION
- X ● REGULATORY SIGN LOCATION
- X ● WARNING SIGN LOCATION
- X ● MOTORIST INFORMATION SIGN LOCATION




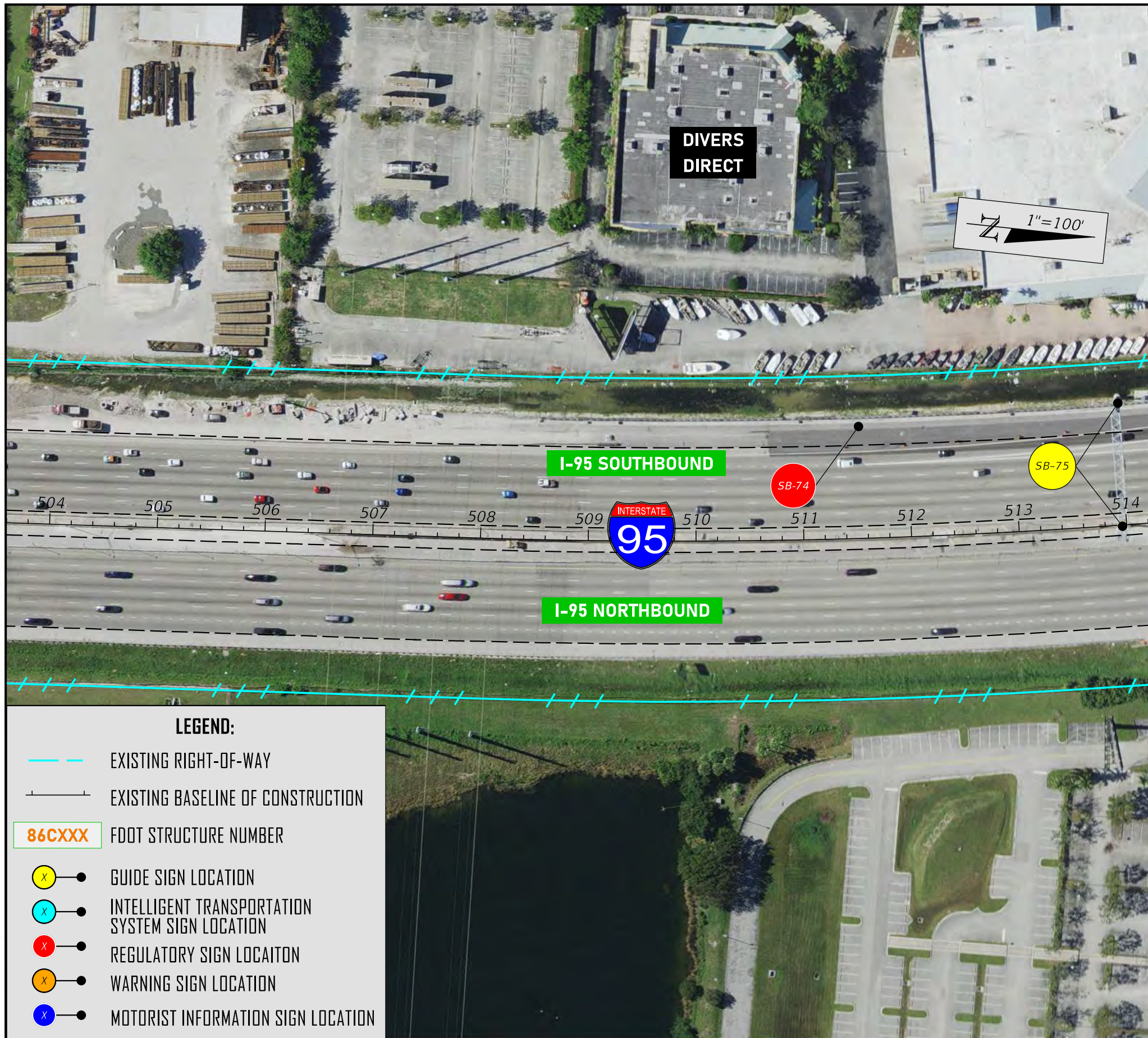
86C078

NB-82



86CXXX

SB-73



LEGEND:

- — — EXISTING RIGHT-OF-WAY
- — — EXISTING BASELINE OF CONSTRUCTION
- 86CXXX FDOT STRUCTURE NUMBER
- X ● GUIDE SIGN LOCATION
- X ● INTELLIGENT TRANSPORTATION SYSTEM SIGN LOCATION
- X ● REGULATORY SIGN LOCATION
- X ● WARNING SIGN LOCATION
- X ● MOTORIST INFORMATION SIGN LOCATION



FLORIDA DEPARTMENT OF TRANSPORTATION
DISTRICT FOUR
3400 WEST COMMERCIAL BOULEVARD
FORT LAUDERDALE, FL 33309

APRIL 2025




I-95 (SR 9) PROJECT DEVELOPMENT & ENVIRONMENT STUDY
From Miami-Dade/Broward County Line to North of Griffin Road
FPID No.: 439170-I-22-02
ETDM No.: 14254

86C079

SB-75

I-95 (SR 9)
EXISTING SIGN INVENTORY

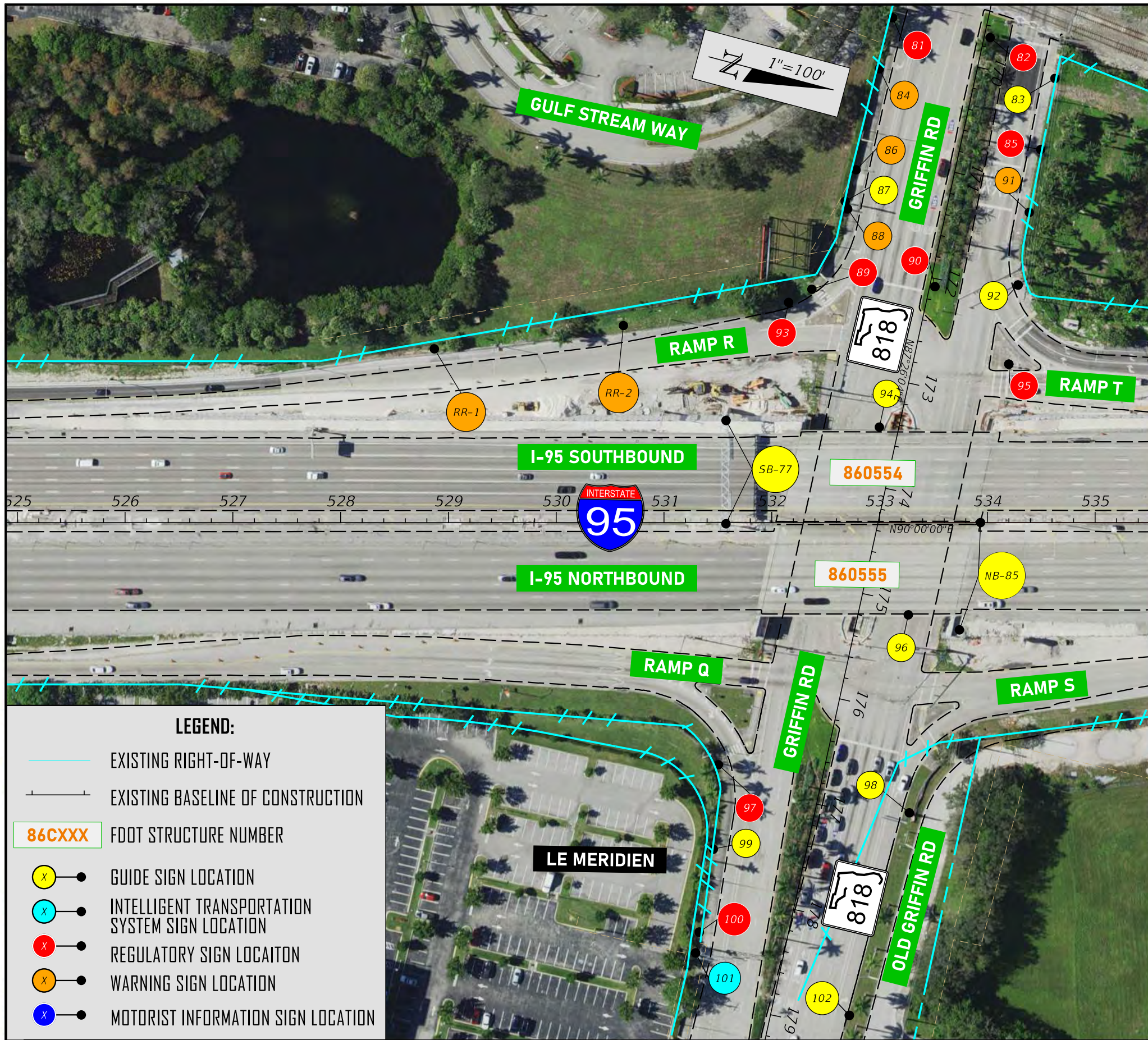
SHEET NO.
34



LEGEND:

- EXISTING RIGHT-OF-WAY
- EXISTING BASELINE OF CONSTRUCTION
- 86CXXX FDOT STRUCTURE NUMBER
- X ● GUIDE SIGN LOCATION
- X ● INTELLIGENT TRANSPORTATION SYSTEM SIGN LOCATION
- X ● REGULATORY SIGN LOCATION
- X ● WARNING SIGN LOCATION
- X ● MOTORIST INFORMATION SIGN LOCATION


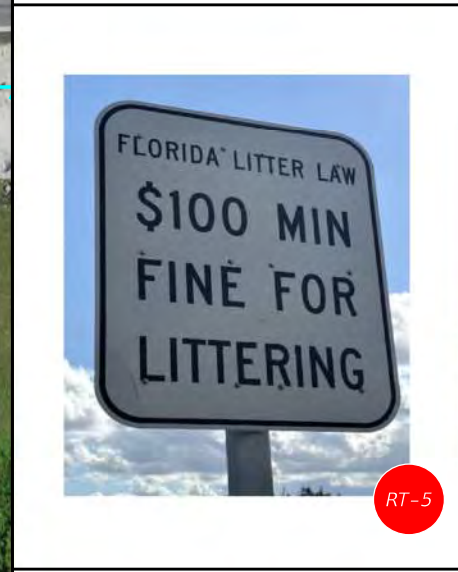

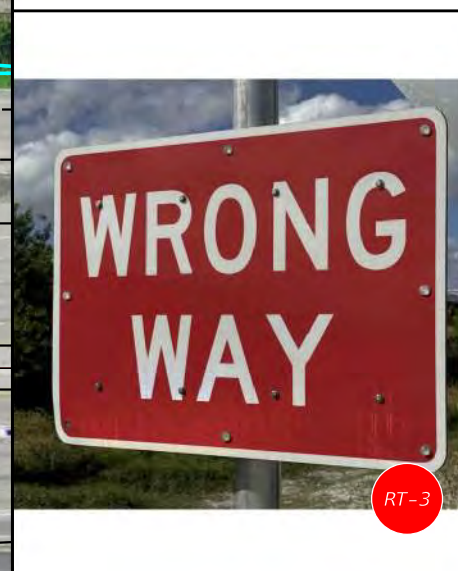
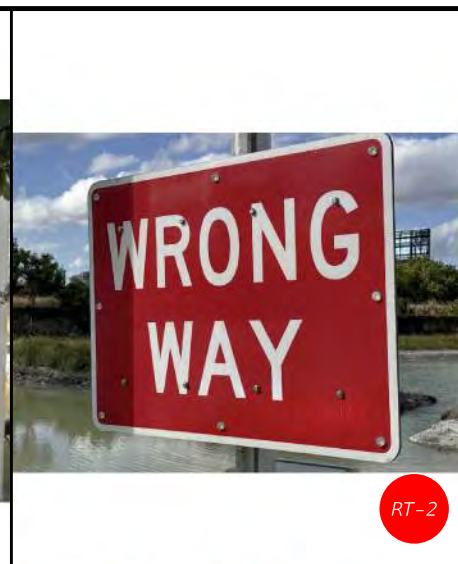

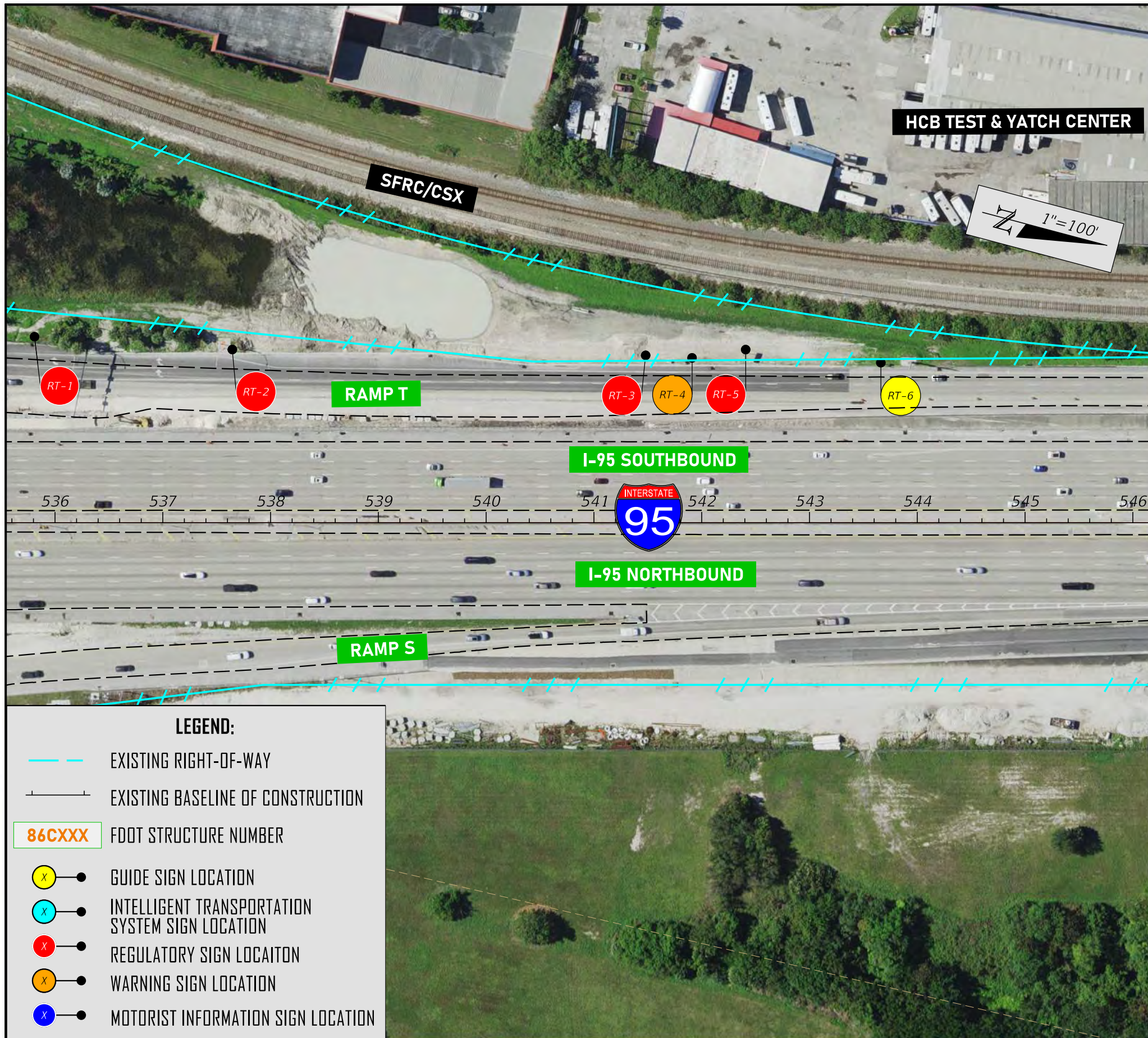




NOTE: RX-X
R (RAMP) X (RAMP NUMBER) - X (SIGN NUMBER)

NOTE: GRIFFIN ROAD SIGN NUMBERS:
Q THRU A3, AND 63 THRU 108
SEE PLAN SHEETS 50 THRU 57

- LEGEND:**
- EXISTING RIGHT-OF-WAY
 - EXISTING BASELINE OF CONSTRUCTION
 - 86CXXX FDOT STRUCTURE NUMBER
 - GUIDE SIGN LOCATION
 - INTELLIGENT TRANSPORTATION SYSTEM SIGN LOCATION
 - REGULATORY SIGN LOCATION
 - WARNING SIGN LOCATION
 - MOTORIST INFORMATION SIGN LOCATION



LEGEND:

- EXISTING RIGHT-OF-WAY
- EXISTING BASELINE OF CONSTRUCTION
- 86CXXX FDOT STRUCTURE NUMBER
- GUIDE SIGN LOCATION
- INTELLIGENT TRANSPORTATION SYSTEM SIGN LOCATION
- REGULATORY SIGN LOCATION
- WARNING SIGN LOCATION
- MOTORIST INFORMATION SIGN LOCATION

NOTE: RX-X
R (RAMP) X (RAMP NUMBER) - X (SIGN NUMBER)



FLORIDA DEPARTMENT OF TRANSPORTATION
DISTRICT FOUR
3400 WEST COMMERCIAL BOULEVARD
FORT LAUDERDALE, FL 33309

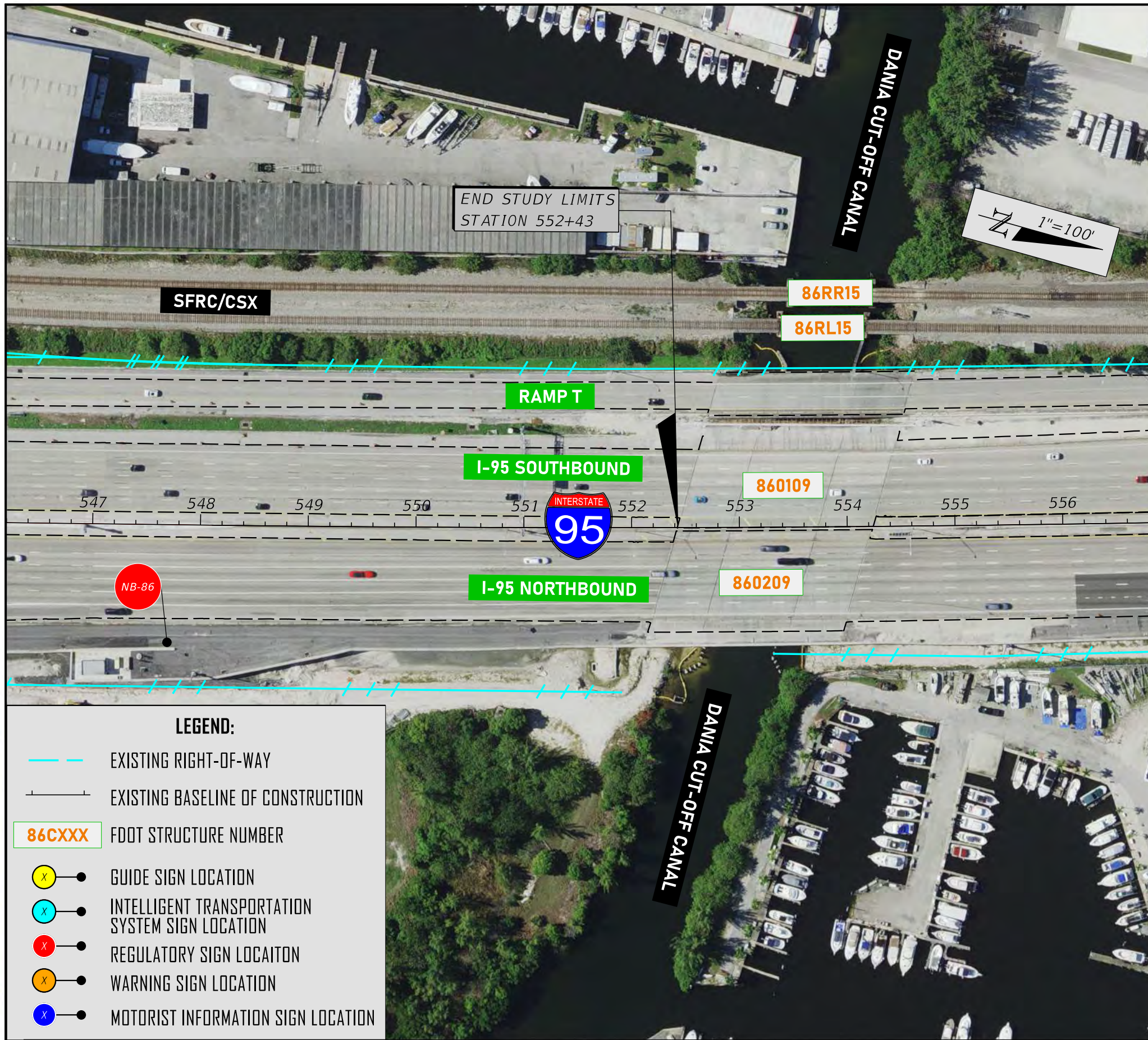
APRIL 2025



I-95 (SR 9) PROJECT DEVELOPMENT & ENVIRONMENT STUDY
From Miami-Dade/Broward County Line to North of Griffin Road
FPID No.: 439170-I-22-02
ETDM No.: 14254

I-95 (SR 9)
EXISTING SIGN INVENTORY

SHEET NO.
37



NB-86

LEGEND:

- — — EXISTING RIGHT-OF-WAY
- — — EXISTING BASELINE OF CONSTRUCTION
- 86CXXX FDOT STRUCTURE NUMBER
- X ● GUIDE SIGN LOCATION
- X ● INTELLIGENT TRANSPORTATION SYSTEM SIGN LOCATION
- X ● REGULATORY SIGN LOCATION
- X ● WARNING SIGN LOCATION
- X ● MOTORIST INFORMATION SIGN LOCATION



FLORIDA DEPARTMENT OF TRANSPORTATION
DISTRICT FOUR
3400 WEST COMMERCIAL BOULEVARD
FORT LAUDERDALE, FL 33309

APRIL 2025



I-95 (SR 9) PROJECT DEVELOPMENT & ENVIRONMENT STUDY
From Miami-Dade/Broward County Line to North of Griffin Road
FPID No.: 439170-I-22-02
ETDM No.: 14254









I-95 (SR 9)
EXISTING SIGN INVENTORY

SHEET NO.
38

TOPEEKEEGEE YUGNEE PARK



LEGEND:

-  EXISTING RIGHT-OF-WAY
-  EXISTING BASELINE OF CONSTRUCTION
-  FDOT STRUCTURE NUMBER
-  GUIDE SIGN LOCATION
-  INTELLIGENT TRANSPORTATION SYSTEM SIGN LOCATION
-  REGULATORY SIGN LOCATION
-  WARNING SIGN LOCATION
-  MOTORIST INFORMATION SIGN LOCATION



FLORIDA DEPARTMENT OF TRANSPORTATION
DISTRICT FOUR
3400 WEST COMMERCIAL BOULEVARD
FORT LAUDERDALE, FL 33309

APRIL 2025



I-95 (SR 9) PROJECT DEVELOPMENT & ENVIRONMENT STUDY
From Miami-Dade/Broward County Line to North of Griffin Road
FPID No.: 439170-I-22-02
ETDM No.: 14254

**SHERIDAN STREET (SR 822)
EXISTING SIGN INVENTORY**

SHEET NO.
39



LEGEND:

- EXISTING RIGHT-OF-WAY
- EXISTING BASELINE OF CONSTRUCTION
- 86CXXX FDOT STRUCTURE NUMBER
- X ● GUIDE SIGN LOCATION
- X ● INTELLIGENT TRANSPORTATION SYSTEM SIGN LOCATION
- X ● REGULATORY SIGN LOCATION
- X ● WARNING SIGN LOCATION
- X ● MOTORIST INFORMATION SIGN LOCATION



F



G



1



2



3



FLORIDA DEPARTMENT OF TRANSPORTATION
DISTRICT FOUR
3400 WEST COMMERCIAL BOULEVARD
FORT LAUDERDALE, FL 33309


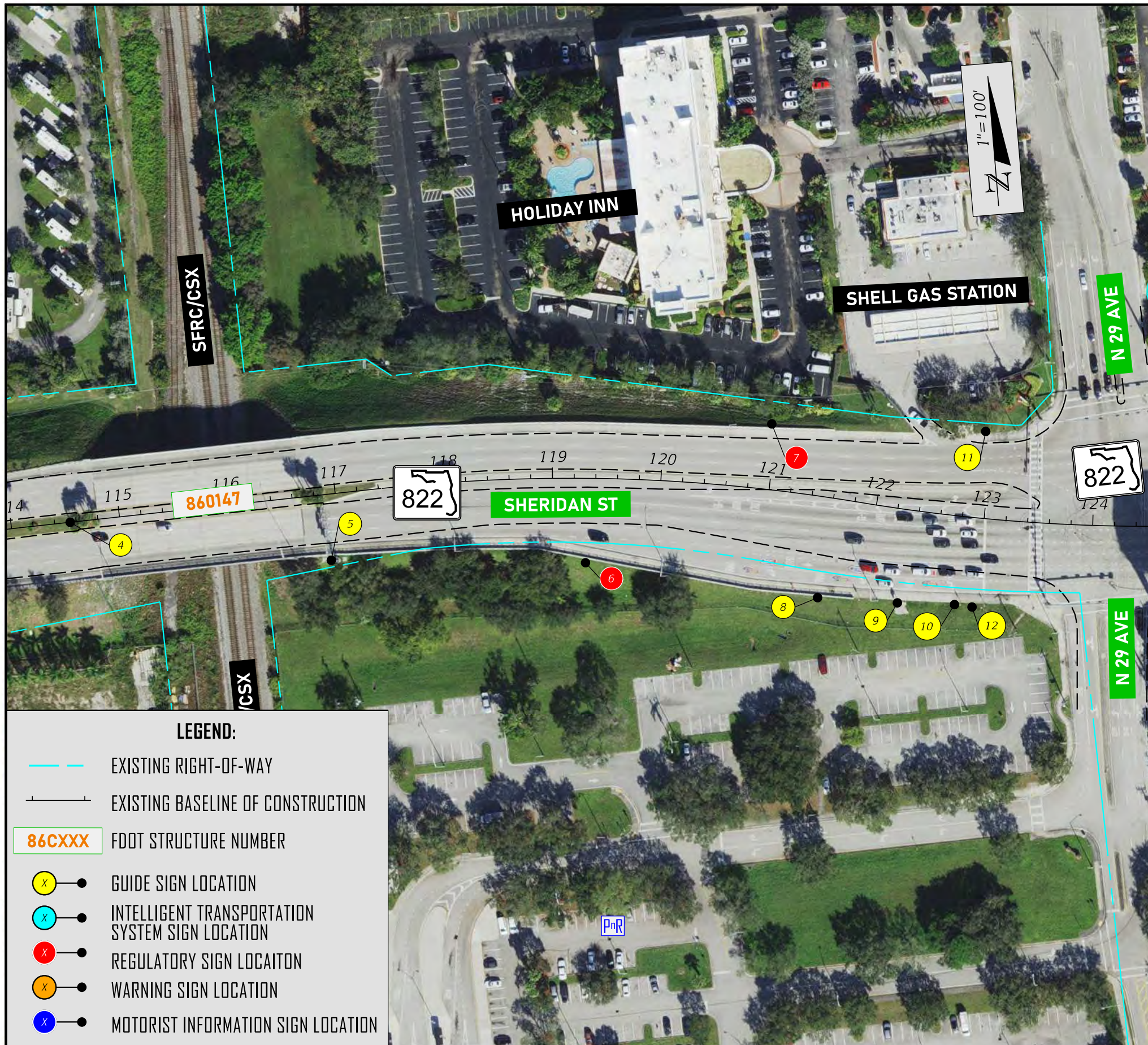
APRIL 2025



I-95 (SR 9) PROJECT DEVELOPMENT & ENVIRONMENT STUDY
From Miami-Dade/Broward County Line to North of Griffin Road
FPID No.: 439170-I-22-02
ETDM No.: 14254

**SHERIDAN STREET (SR 822)
EXISTING SIGN INVENTORY**

SHEET NO.
40



FLORIDA DEPARTMENT OF TRANSPORTATION
DISTRICT FOUR
3400 WEST COMMERCIAL BOULEVARD
FORT LAUDERDALE, FL 33309


APRIL 2025



I-95 (SR 9) PROJECT DEVELOPMENT & ENVIRONMENT STUDY
From Miami-Dade/Broward County Line to North of Griffin Road
FPID No.: 439170-I-22-02
ETDM No.: 14254

**SHERIDAN STREET (SR 822)
EXISTING SIGN INVENTORY**

SHEET NO.
41






LEGEND:

- EXISTING RIGHT-OF-WAY
- EXISTING BASELINE OF CONSTRUCTION
- 86CXXX** FDOT STRUCTURE NUMBER
- GUIDE SIGN LOCATION
- INTELLIGENT TRANSPORTATION SYSTEM SIGN LOCATION
- REGULATORY SIGN LOCATION
- WARNING SIGN LOCATION
- MOTORIST INFORMATION SIGN LOCATION

I-95 MAINLINE
NB-69 AND SB-62 (SHEET 25)

SHERIDAN STREET
SIGNS A THRU E (SHEET 39)
SIGNS F THRU 3 (SHEET 40)
SIGNS 4 THRU 12 (SHEET 41)
SIGNS 13 THRU 22 (SHEET 42)
SIGNS 23 THRU 31 (SHEET 43)
SIGNS 32 THRU 34 (SHEET 44)



LEGEND:









- EXISTING RIGHT-OF-WAY
- EXISTING BASELINE OF CONSTRUCTION
- 86CXXX** FDOT STRUCTURE NUMBER
- GUIDE SIGN LOCATION
- INTELLIGENT TRANSPORTATION SYSTEM SIGN LOCATION
- REGULATORY SIGN LOCATION
- WARNING SIGN LOCATION
- MOTORIST INFORMATION SIGN LOCATION

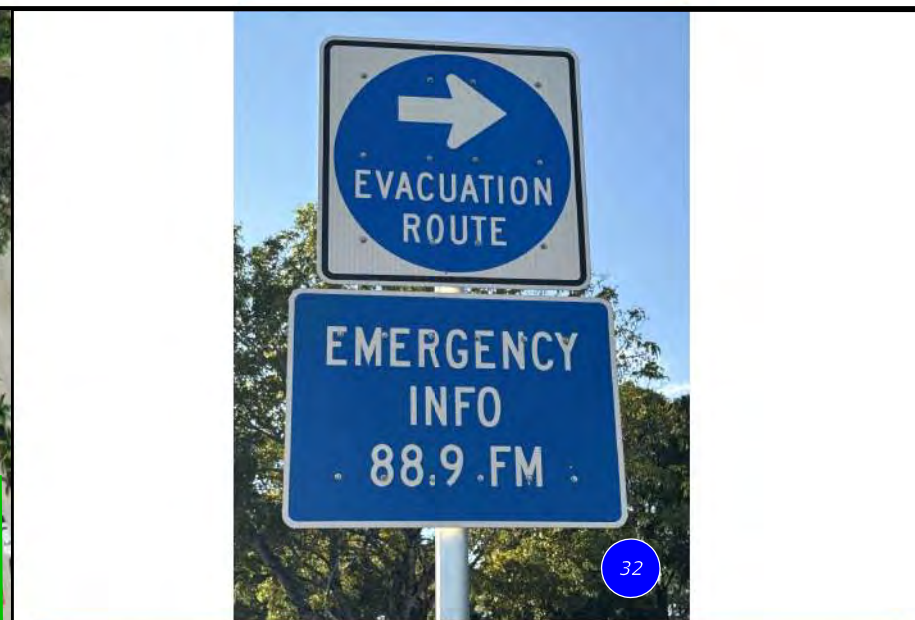
I-95 MAINLINE
NB-69 AND SB-62 (SHEET 25)

SHERIDAN STREET
SIGNS A THRU E (SHEET 39)
SIGNS F THRU 3 (SHEET 40)
SIGNS 4 THRU 12 (SHEET 41)
SIGNS 13 THRU 22 (SHEET 42)
SIGNS 23 THRU 31 (SHEET 43)
SIGNS 32 THRU 34 (SHEET 44)



LEGEND:

-  EXISTING RIGHT-OF-WAY
-  EXISTING BASELINE OF CONSTRUCTION
-  FDOT STRUCTURE NUMBER
-  GUIDE SIGN LOCATION
-  INTELLIGENT TRANSPORTATION SYSTEM SIGN LOCATION
-  REGULATORY SIGN LOCATION
-  WARNING SIGN LOCATION
-  MOTORIST INFORMATION SIGN LOCATION



FLORIDA DEPARTMENT OF TRANSPORTATION
DISTRICT FOUR
3400 WEST COMMERCIAL BOULEVARD
FORT LAUDERDALE, FL 33309

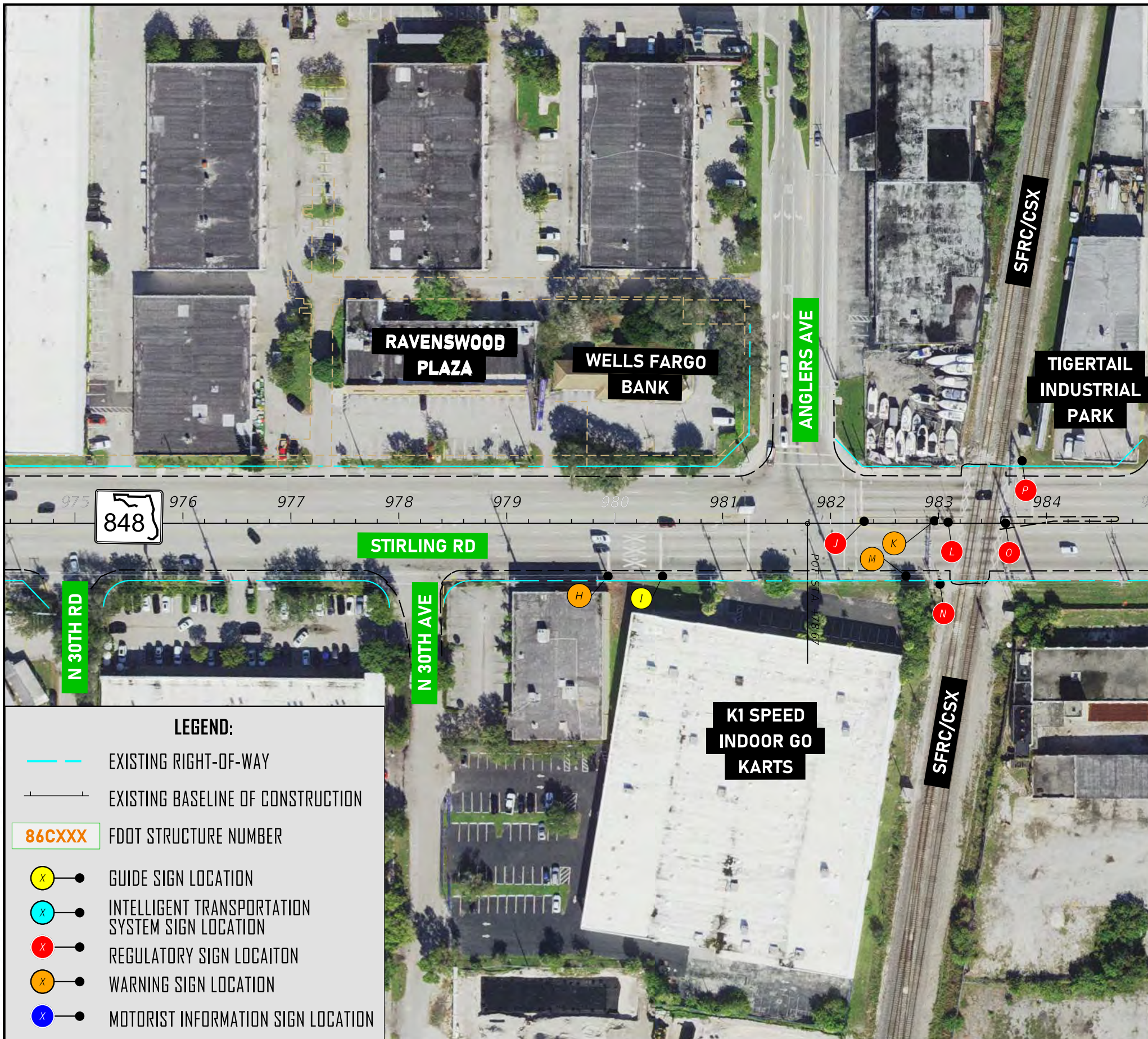
APRIL 2025






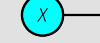



I-95 (SR 9) PROJECT DEVELOPMENT & ENVIRONMENT STUDY
From Miami-Dade/Broward County Line to North of Griffin Road
FPID No.: 439170-I-22-02
ETDM No.: 14254

**SHERIDAN STREET (SR 822)
EXISTING SIGN INVENTORY**

SHEET NO.
44



LEGEND:

-  EXISTING RIGHT-OF-WAY
-  EXISTING BASELINE OF CONSTRUCTION
- 86CXXX** FDOT STRUCTURE NUMBER
-  GUIDE SIGN LOCATION
-  INTELLIGENT TRANSPORTATION SYSTEM SIGN LOCATION
-  REGULATORY SIGN LOCATION
-  WARNING SIGN LOCATION
-  MOTORIST INFORMATION SIGN LOCATION



LEGEND:

- EXISTING RIGHT-OF-WAY
- EXISTING BASELINE OF CONSTRUCTION
- 86CXXX** FOOT STRUCTURE NUMBER
- GUIDE SIGN LOCATION
- INTELLIGENT TRANSPORTATION SYSTEM SIGN LOCATION
- REGULATORY SIGN LOCATION
- WARNING SIGN LOCATION
- MOTORIST INFORMATION SIGN LOCATION



35



36

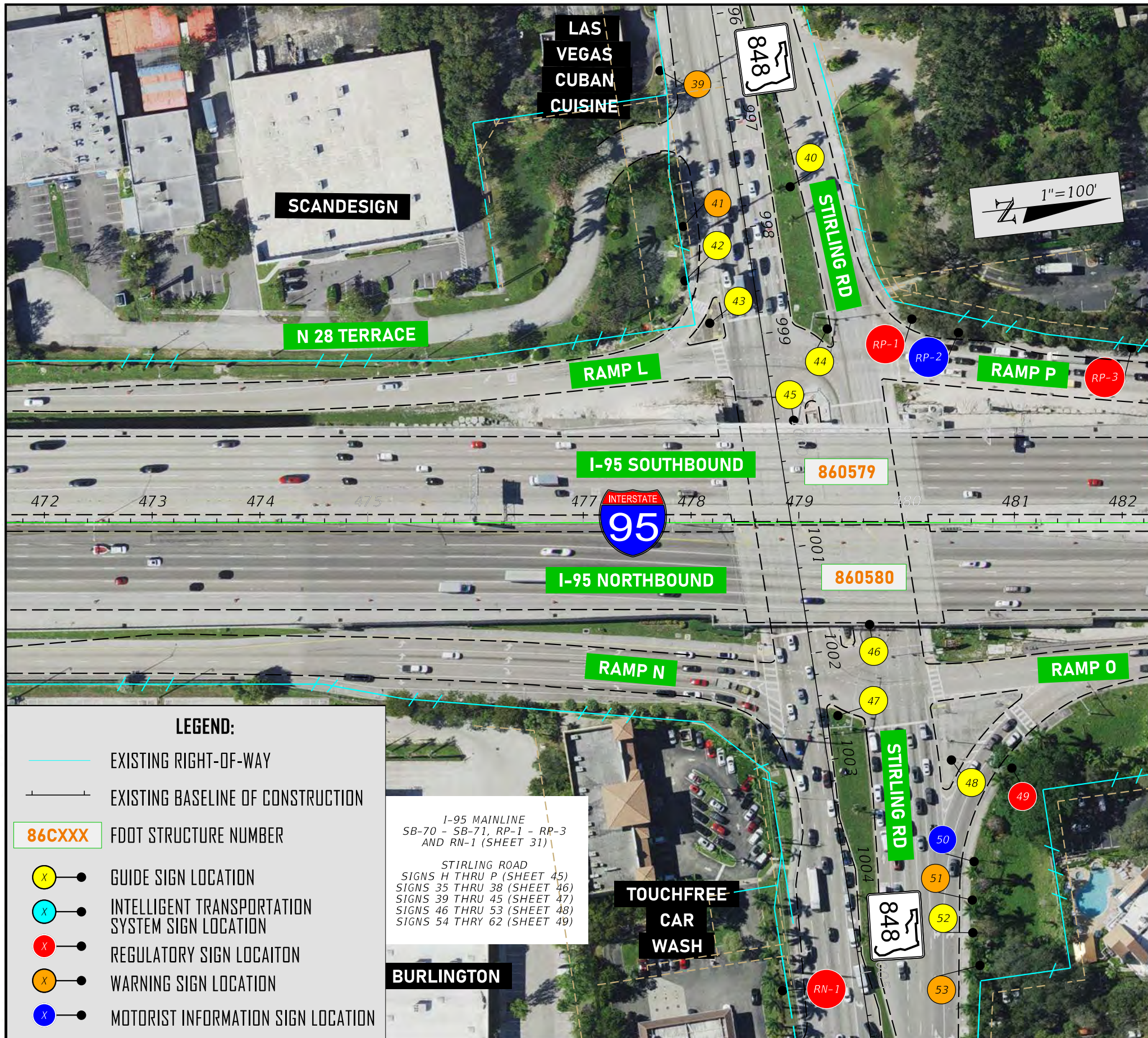


37



86S274

38

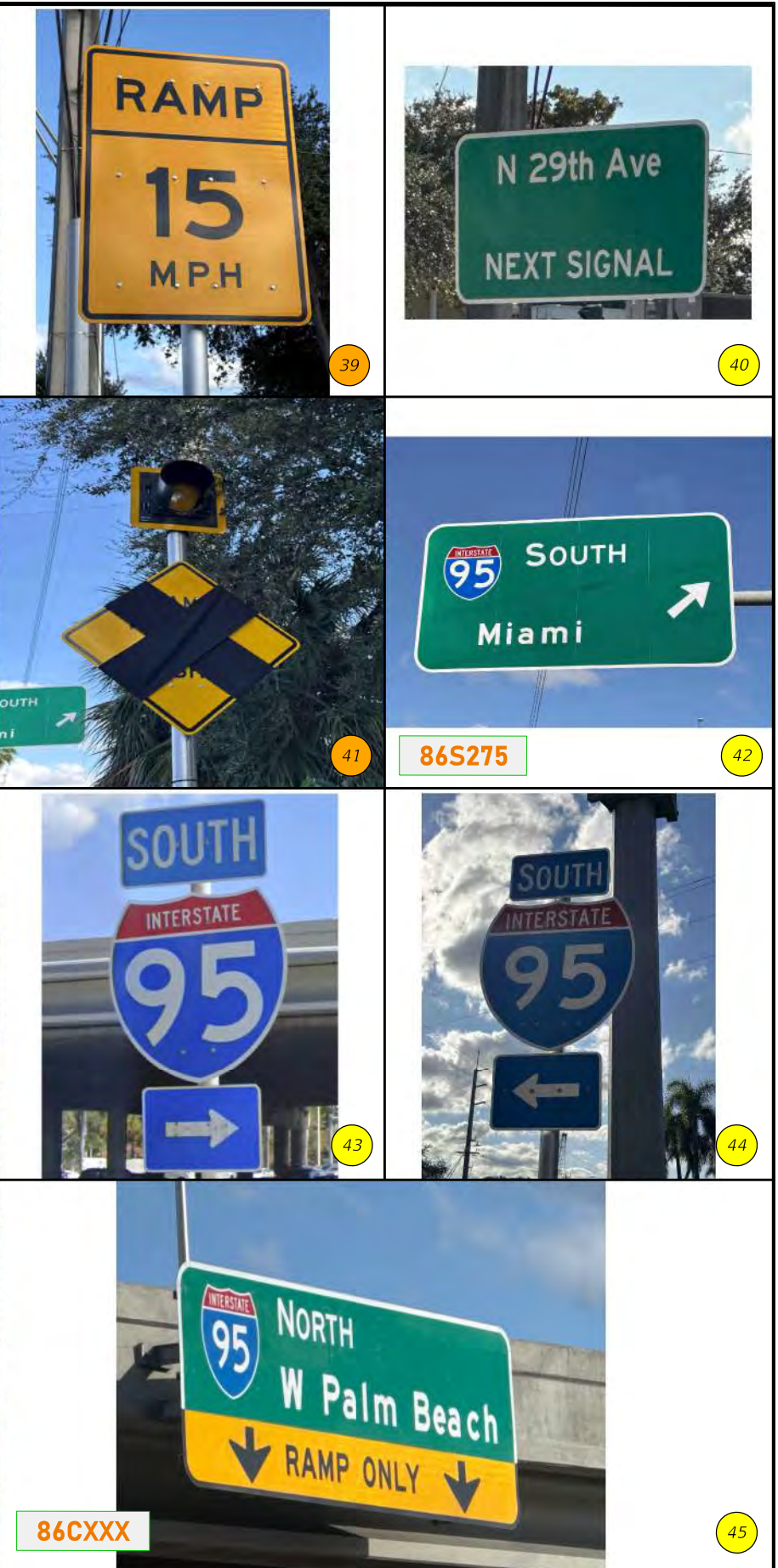



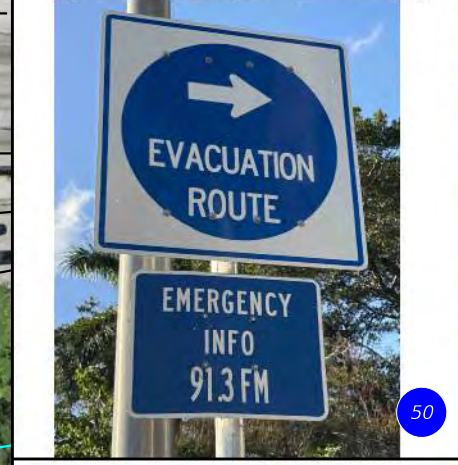
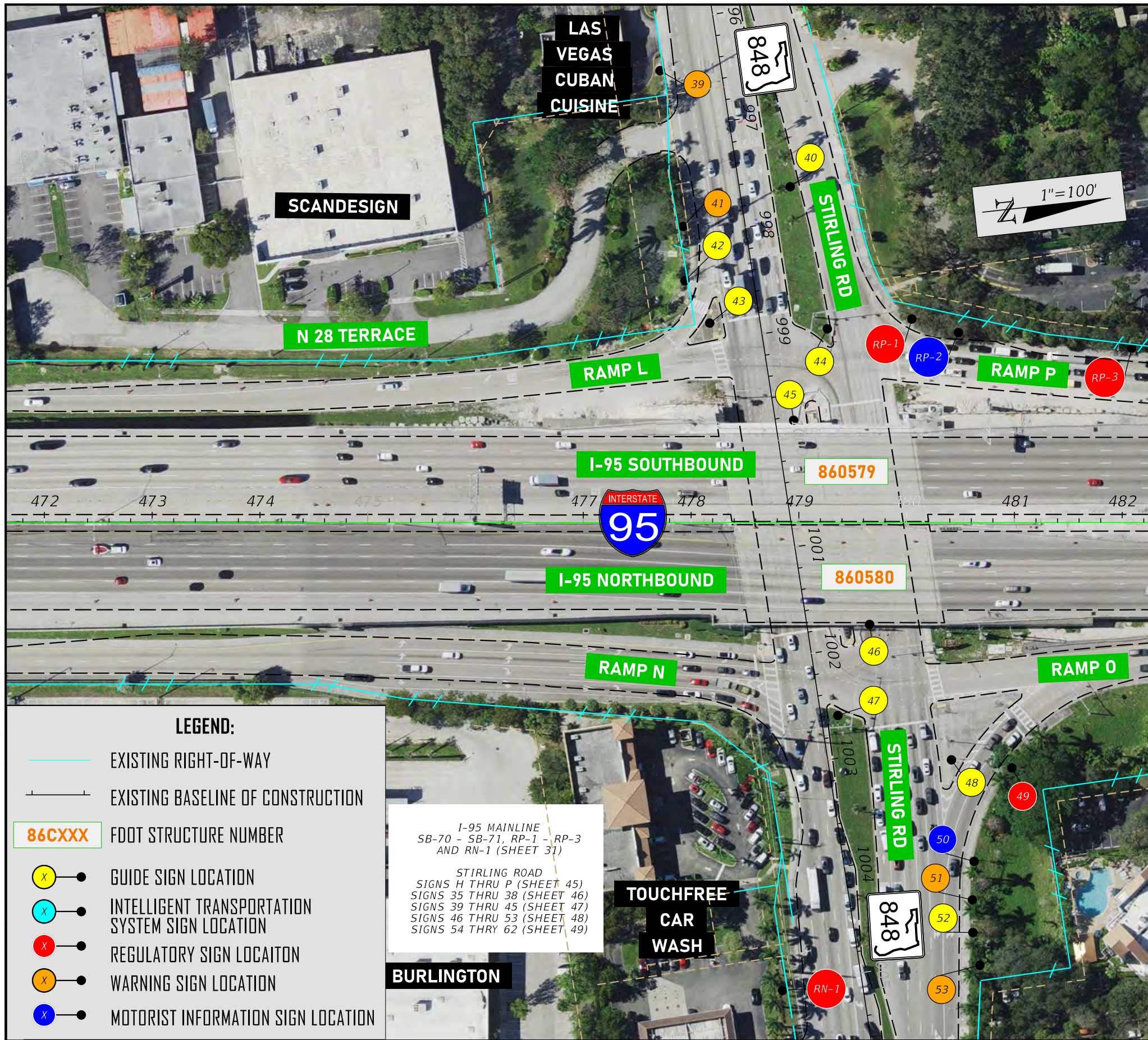
LEGEND:

- EXISTING RIGHT-OF-WAY
- EXISTING BASELINE OF CONSTRUCTION
- 86CXXX** FDOT STRUCTURE NUMBER
- GUIDE SIGN LOCATION
- INTELLIGENT TRANSPORTATION SYSTEM SIGN LOCATION
- REGULATORY SIGN LOCATION
- WARNING SIGN LOCATION
- MOTORIST INFORMATION SIGN LOCATION

I-95 MAINLINE
SB-70 - SB-71, RP-1 - RP-3
AND RN-1 (SHEET 31)

STIRLING ROAD
SIGNS H THRU P (SHEET 45)
SIGNS 35 THRU 38 (SHEET 46)
SIGNS 39 THRU 45 (SHEET 47)
SIGNS 46 THRU 53 (SHEET 48)
SIGNS 54 THRU 62 (SHEET 49)



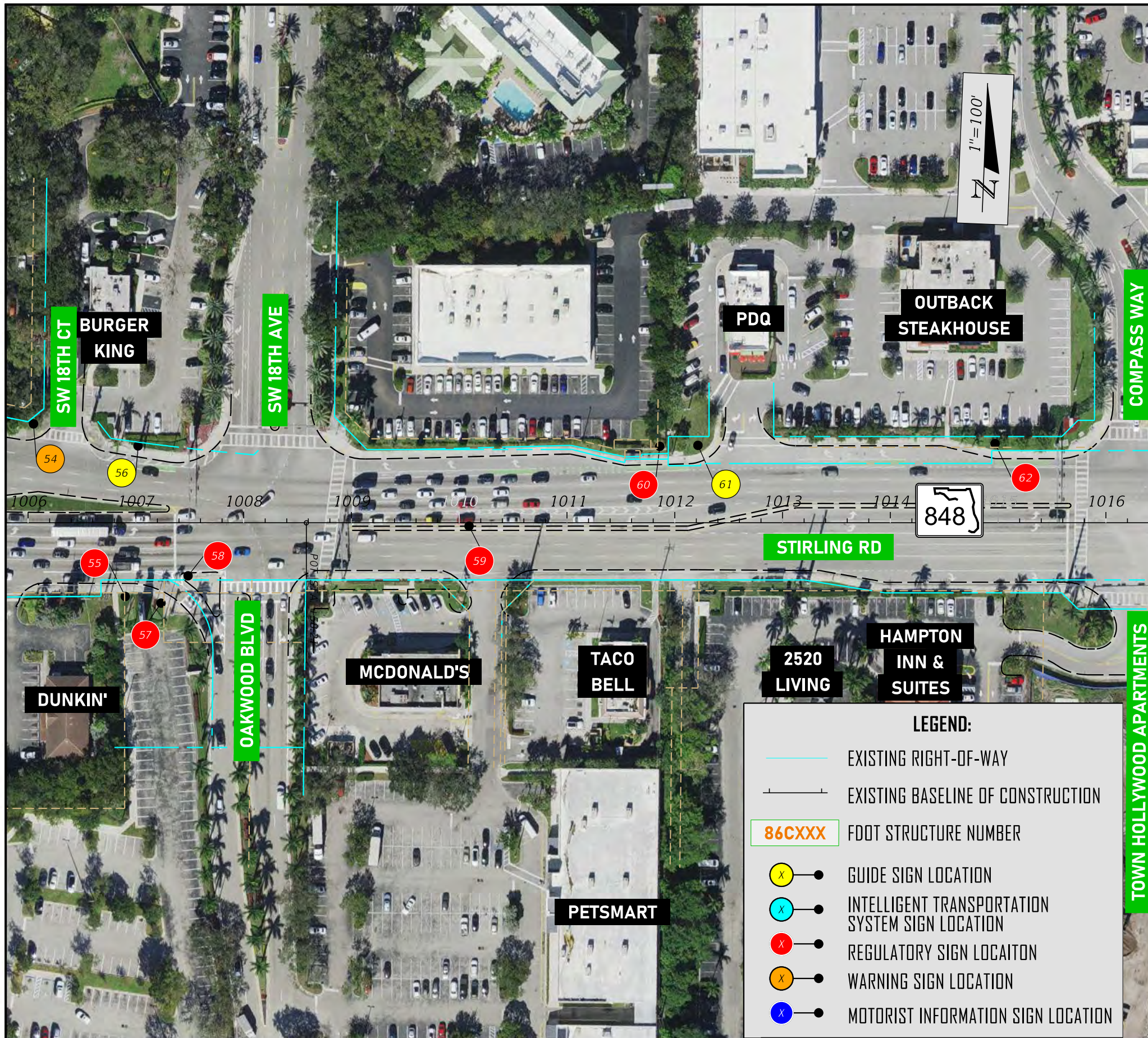


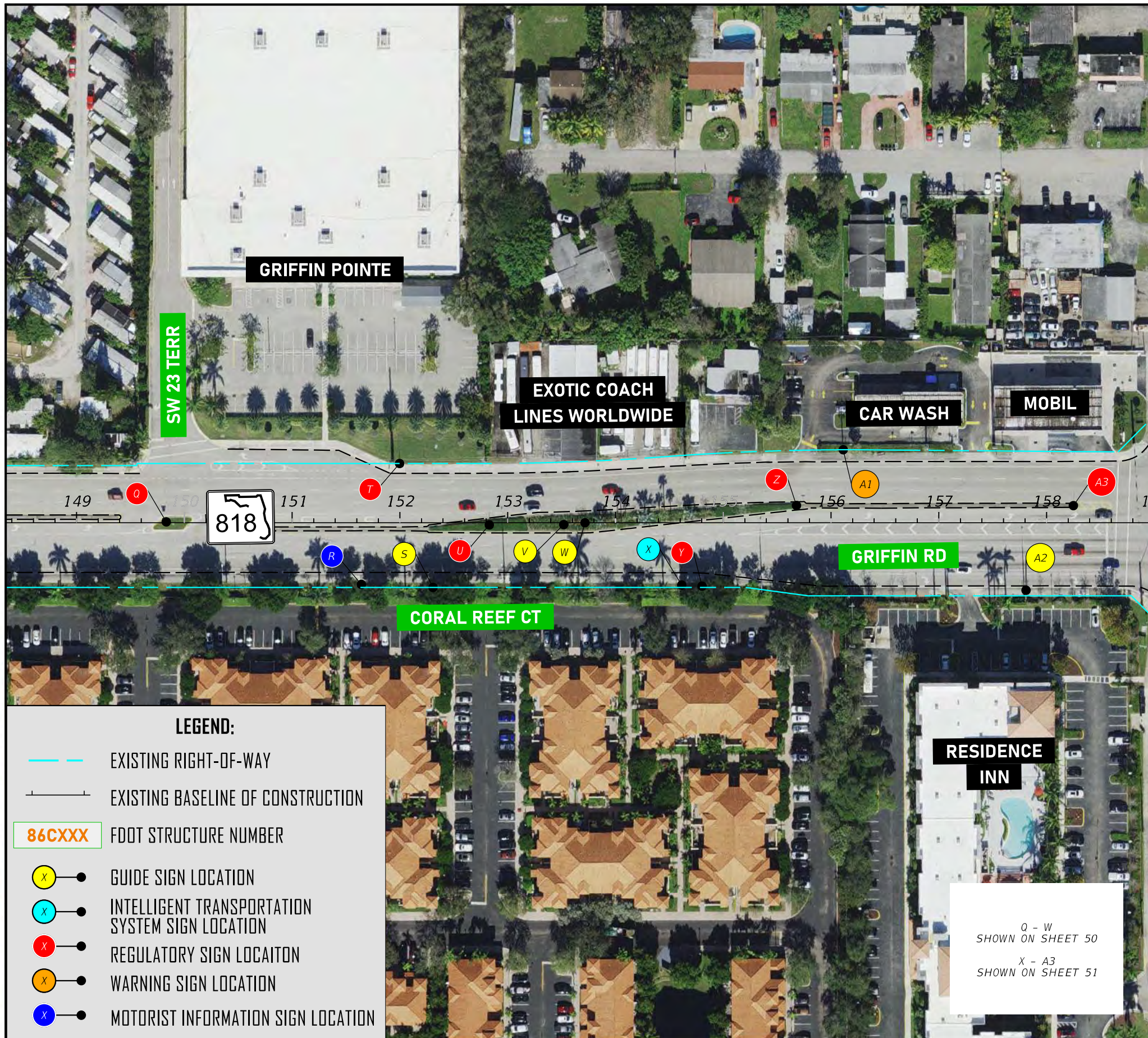
LEGEND:

- EXISTING RIGHT-OF-WAY
- EXISTING BASELINE OF CONSTRUCTION
- 86CXXX** FDOT STRUCTURE NUMBER
- GUIDE SIGN LOCATION
- INTELLIGENT TRANSPORTATION SYSTEM SIGN LOCATION
- REGULATORY SIGN LOCATION
- WARNING SIGN LOCATION
- MOTORIST INFORMATION SIGN LOCATION

I-95 MAINLINE
SB-70 - SB-71, RP-1 - RP-3
AND RN-1 (SHEET 31)

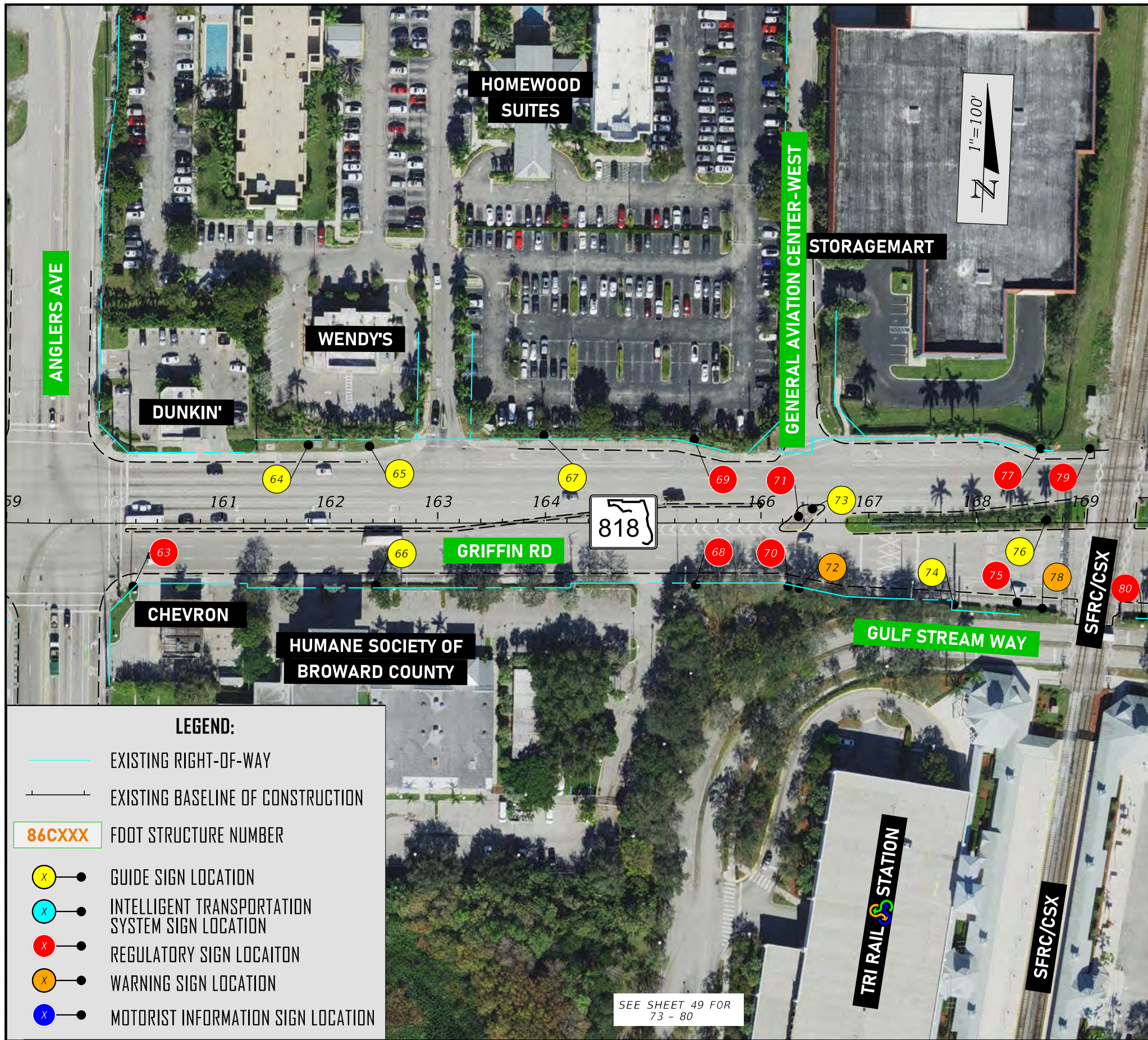
STIRLING ROAD
SIGNS H THRU P (SHEET 45)
SIGNS 35 THRU 38 (SHEET 46)
SIGNS 39 THRU 45 (SHEET 47)
SIGNS 46 THRU 53 (SHEET 48)
SIGNS 54 THRU 62 (SHEET 49)





Q - W
SHOWN ON SHEET 50
X - A3
SHOWN ON SHEET 51

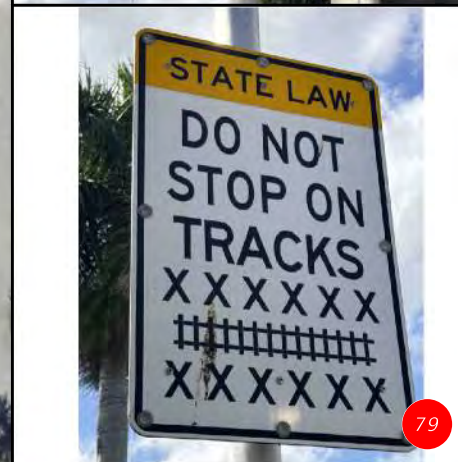

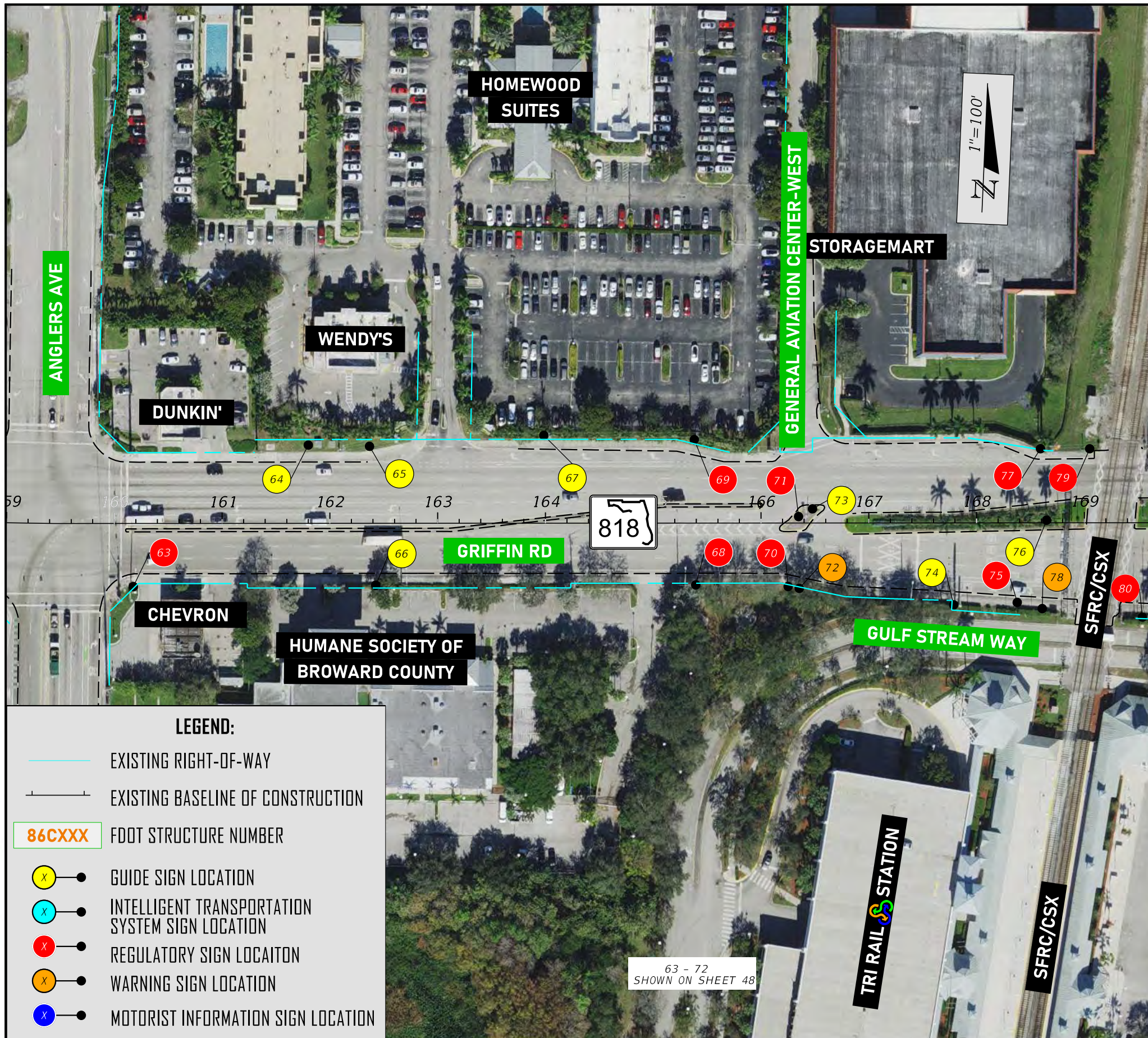




LEGEND:




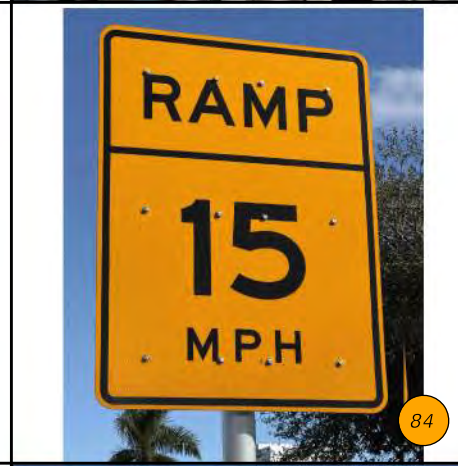

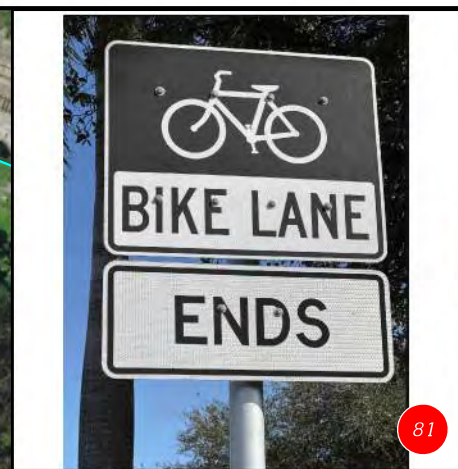
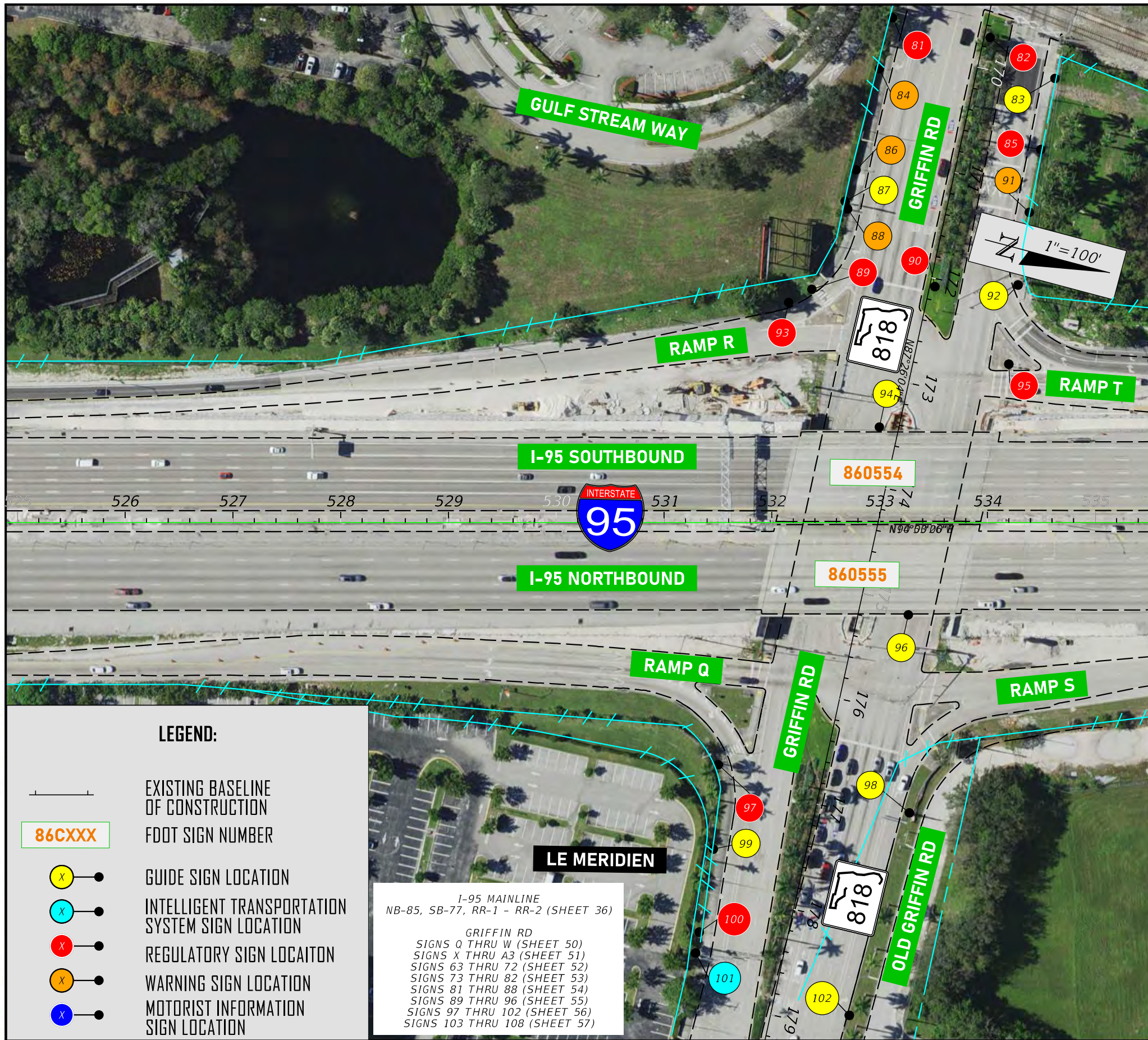
- EXISTING RIGHT-OF-WAY
- EXISTING BASELINE OF CONSTRUCTION
- 86CXXX** FDOT STRUCTURE NUMBER
- GUIDE SIGN LOCATION
- INTELLIGENT TRANSPORTATION SYSTEM SIGN LOCATION
- REGULATORY SIGN LOCATION
- WARNING SIGN LOCATION
- MOTORIST INFORMATION SIGN LOCATION






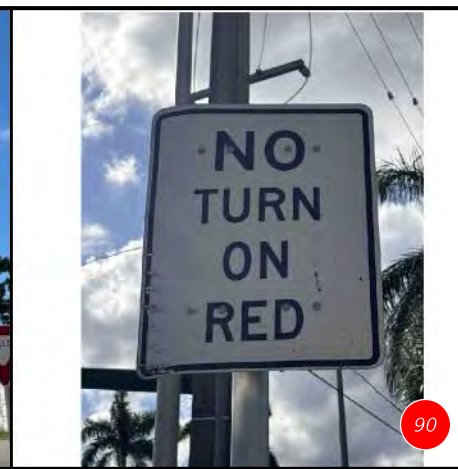
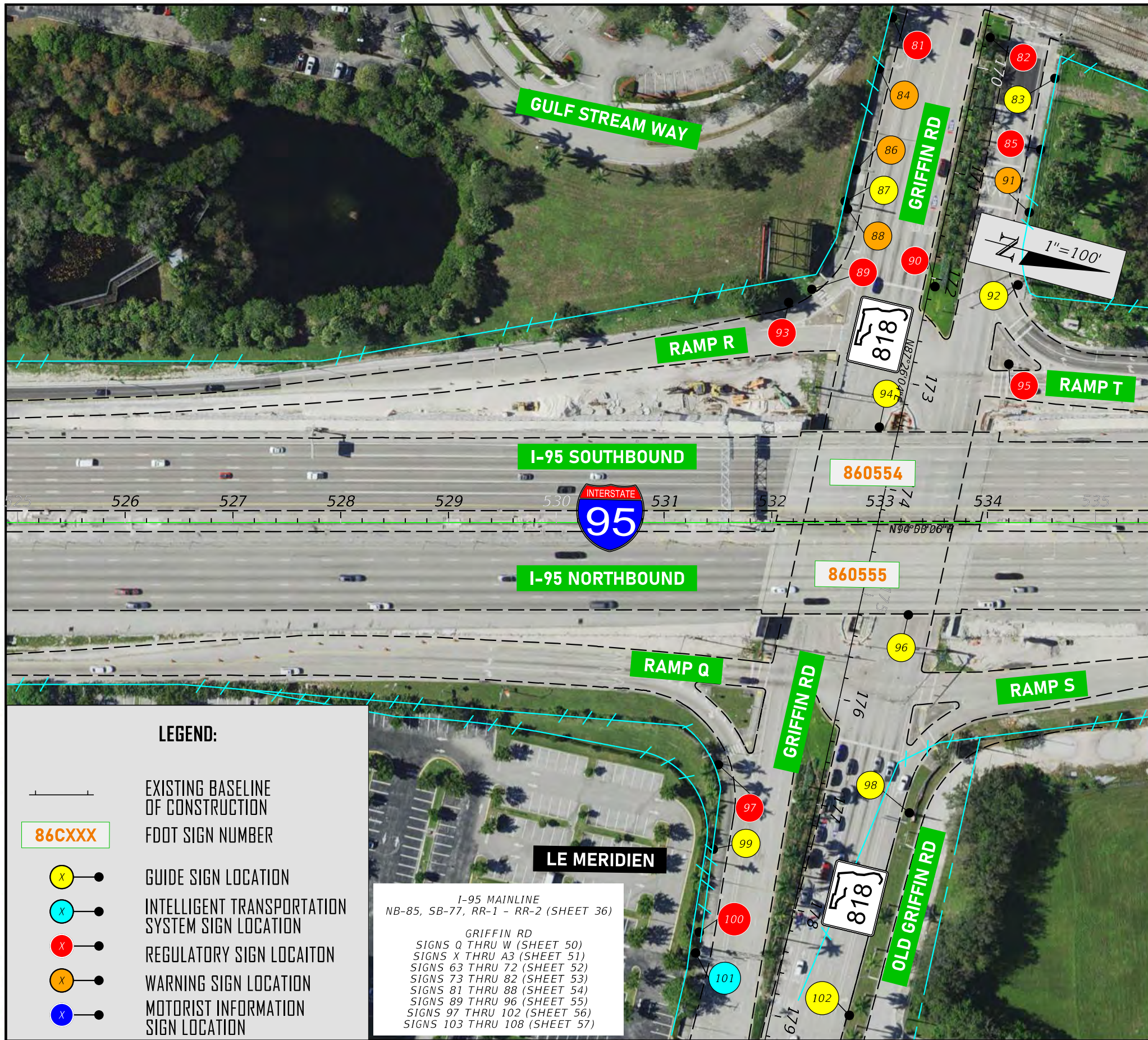
SEE SHEET 49 FOR
73 - 80



LEGEND:

- EXISTING RIGHT-OF-WAY
- EXISTING BASELINE OF CONSTRUCTION
- 86CXXX** FDOT STRUCTURE NUMBER
- GUIDE SIGN LOCATION
- INTELLIGENT TRANSPORTATION SYSTEM SIGN LOCATION
- REGULATORY SIGN LOCATION
- WARNING SIGN LOCATION
- MOTORIST INFORMATION SIGN LOCATION



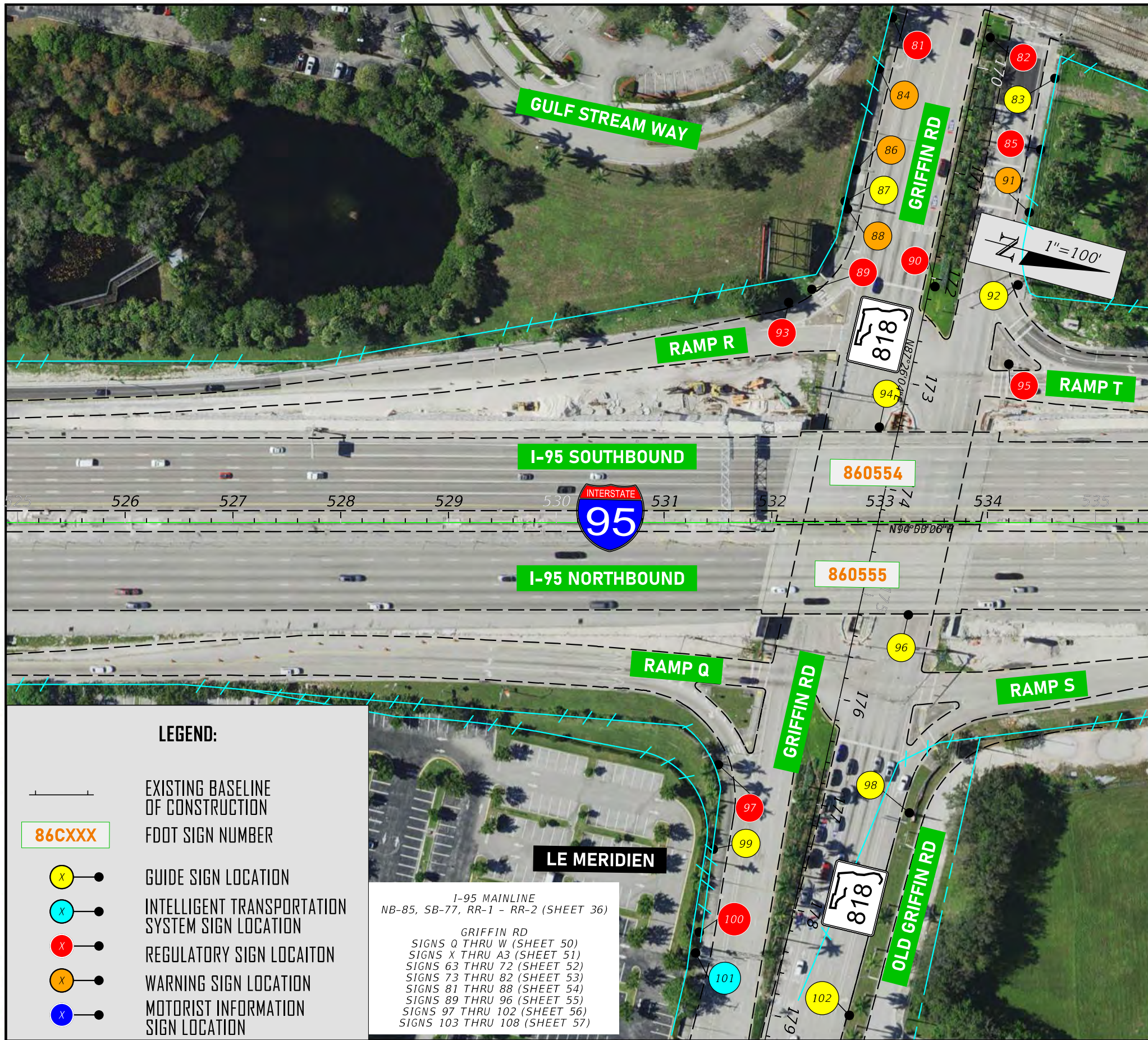


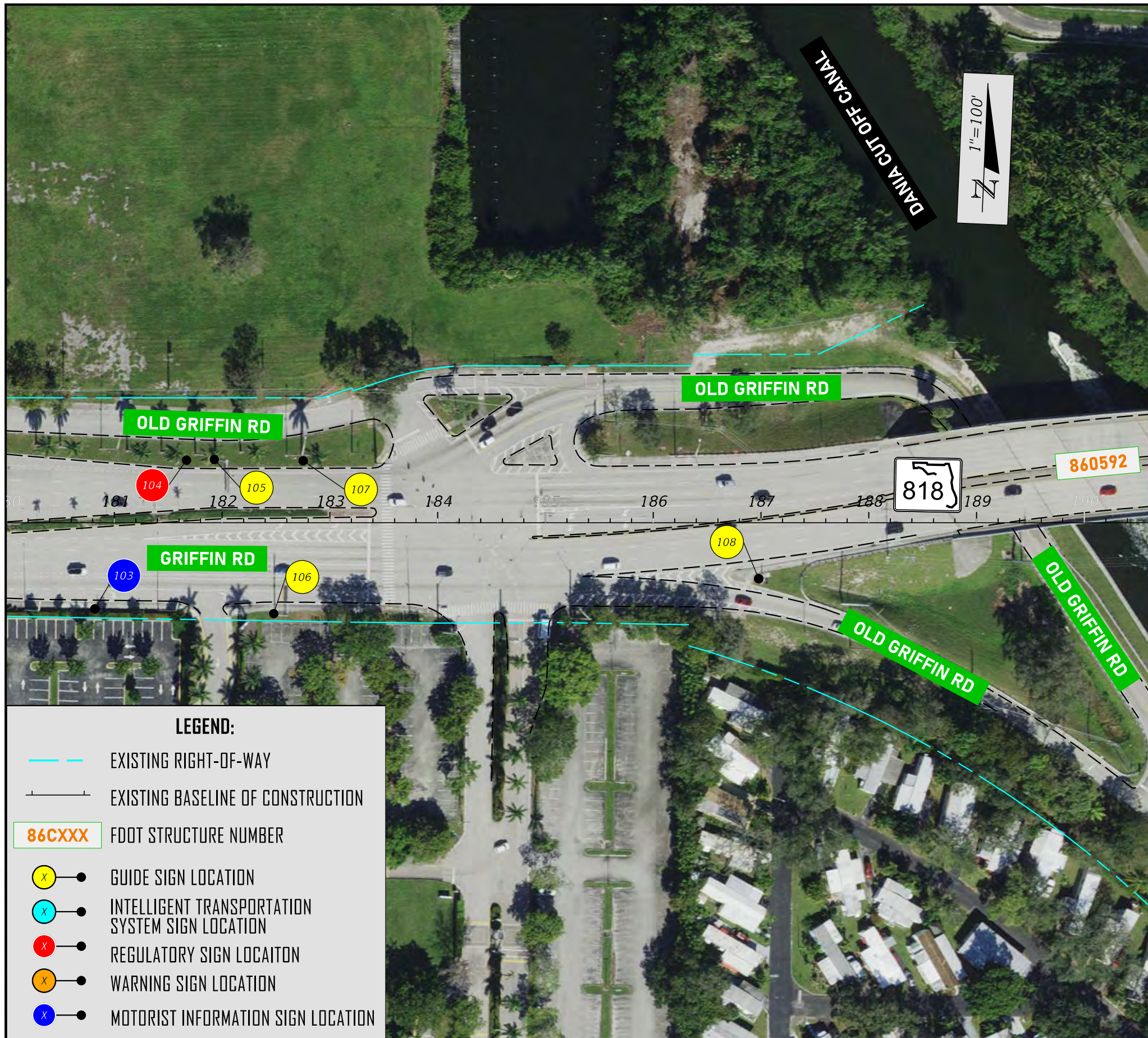
LEGEND:

- EXISTING BASELINE OF CONSTRUCTION
- FOOT SIGN NUMBER
- GUIDE SIGN LOCATION
- INTELLIGENT TRANSPORTATION SYSTEM SIGN LOCATION
- REGULATORY SIGN LOCATION
- WARNING SIGN LOCATION
- MOTORIST INFORMATION SIGN LOCATION

I-95 MAINLINE
 NB-85, SB-77, RR-1 - RR-2 (SHEET 36)

GRIFFIN RD
 SIGNS Q THRU W (SHEET 50)
 SIGNS X THRU A3 (SHEET 51)
 SIGNS 63 THRU 72 (SHEET 52)
 SIGNS 73 THRU 82 (SHEET 53)
 SIGNS 81 THRU 88 (SHEET 54)
 SIGNS 89 THRU 96 (SHEET 55)
 SIGNS 97 THRU 102 (SHEET 56)
 SIGNS 103 THRU 108 (SHEET 57)





LEGEND:

- EXISTING RIGHT-OF-WAY
- EXISTING BASELINE OF CONSTRUCTION
- 86CXXX FDOT STRUCTURE NUMBER
- GUIDE SIGN LOCATION
- INTELLIGENT TRANSPORTATION SYSTEM SIGN LOCATION
- REGULATORY SIGN LOCATION
- WARNING SIGN LOCATION
- MOTORIST INFORMATION SIGN LOCATION

APPENDIX H
ACCESS MANAGEMENT


ACCESS MANAGEMENT PLAN

State Section Number: 86015000
 Project Number: 439170-1-22-02
 State Road Number: 818
 Limits: Griffin Road from Anglers Avenue (MP 9.111) to NW 10th Street (MP 10.074)
 County: Broward
 Classification: Class 5
 Speed Limit: 45 mph
 Date: January 15, 2026


Spacing Criteria	
Access Management Classification	5
Median Openings (feet)	
Full	1,320
Directional	660
Full Signalized	1,320

Existing Opening	Mile Post	Approx. Station	Existing Opening Type	Existing Spacing (feet)	Recommended Changes	Proposed Spacing (feet)	Deviation from Standard (%)
1 Anglers Avenue	9.111	N/A	Full Signalized	-	None	-	-
2 Aviation Center	9.250	N/A	EB/WB Directional	733	None	733	0.0%
3 SB Ramp Terminal	9.370	N/A	Full Signalized	633	None	633	4.1%
4 NB Ramp Terminal	9.430	N/A	Full Signalized	316	None	316	76.1%
5 Old Griffin Road	9.587	N/A	Full Signalized	828	WB Directional	653	50.5%
6 NW 10th Street	10.074	N/A	Full Signalized	2,571	None	2,746	0.0%
7							
8							
9							
10							
11							
12							
13							
14							
15							
16							


Recommended By:


DocuSigned by:

 01/21/2026 | 10:53 AM EST
 Leslie Wetherell, P.E.
 FDOT Project Manager
 Date


Concurred By:

Signed by:

 01/21/2026 | 10:45 AM EST
 Roya Edwards, AICP
 District Traffic Operations Access Manager
 Date

Variances Approved By:

DocuSigned by:

 01/27/2026 | 10:42 AM EST
¹ Anson Sonnett, P.E.
 Consultant Project Management Engineer
 Date

DocuSigned by:

 01/22/2026 | 11:05 AM EST
 Antonio Castro, P.E.
 District Maintenance Engineer
 Date

DocuSigned by:

 01/21/2026 | 11:47 AM EST
 Jonathan Overton, P.E.
 District Traffic Operations Engineer
 Date

¹ Authorized to sign on behalf of John Olson, P.E.

REVISIONS		
Date	By	Description