
APPENDIX A
CORRIDOR BASE MAPS



FLORIDA DEPARTMENT OF TRANSPORTATION
DISTRICT FOUR
3400 WEST COMMERCIAL BOULEVARD
FORT LAUDERDALE, FL 33309

APRIL 2025



I-95 (SR 9) PROJECT DEVELOPMENT & ENVIRONMENT STUDY

From Miami-Dade/Broward County Line to North of Griffin Road
FPID No.: 439170-I-22-02
ETDM No.: 14254

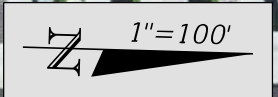
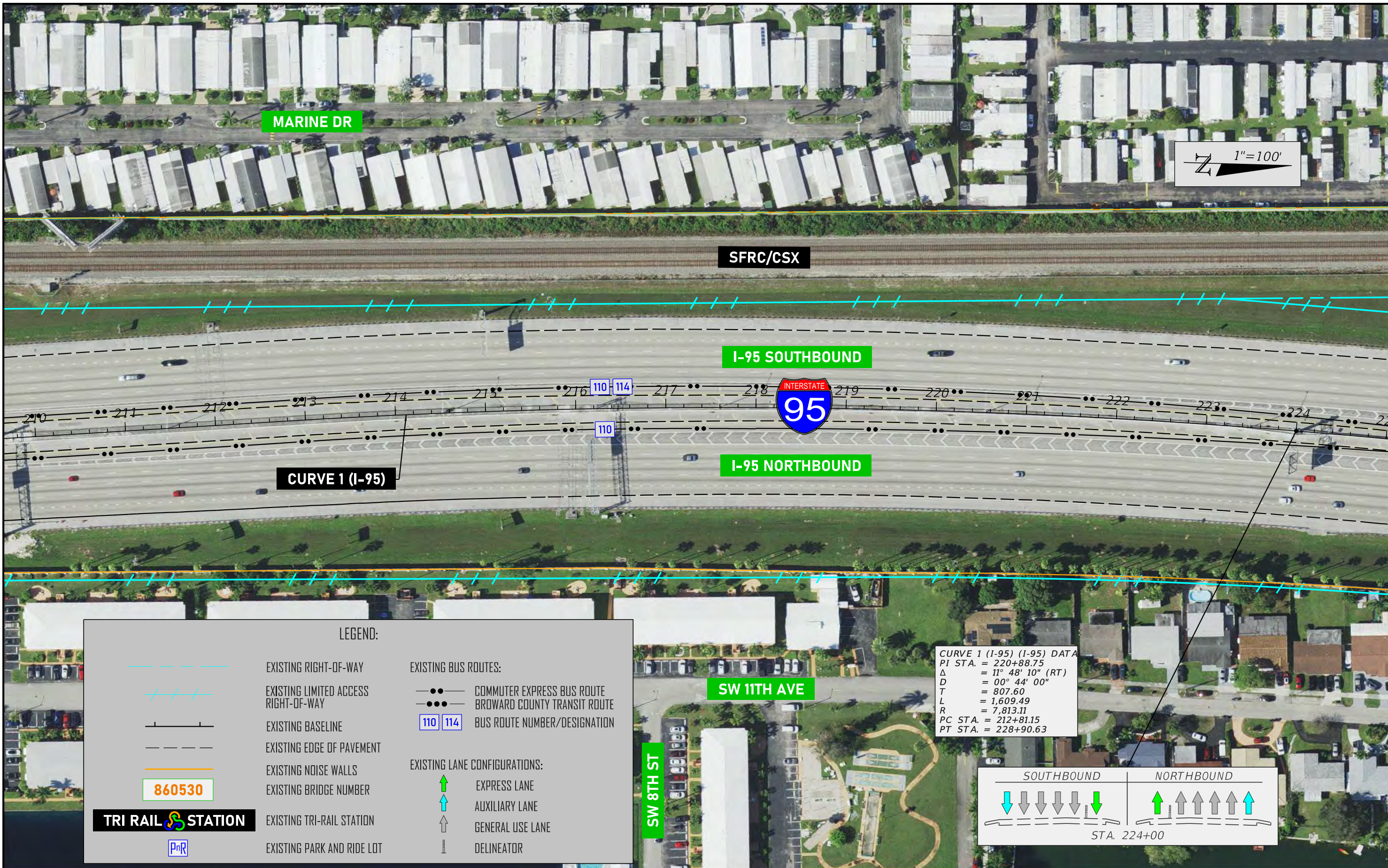
**I-95 (SR 9)
CORRIDOR BASE MAP**

SHEET NO.

1

MATCHLINE STA. 209+65

MATCHLINE STA. 225+05



CURVE 1 (I-95)

I-95 SOUTHBOUND

I-95 NORTHBOUND

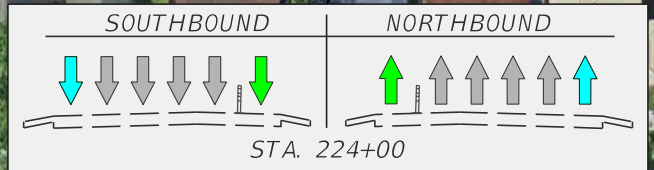
SFRC/CSX

MARINE DR

SW 11TH AVE

SW 8TH ST

CURVE 1 (I-95) (I-95) DATA
 PI STA. = 220+88.75
 Δ = 11° 48' 10" (RT)
 D = 00° 44' 00"
 T = 807.60
 L = 1,609.49
 R = 7,813.11
 PC STA. = 212+81.15
 PT STA. = 228+90.63

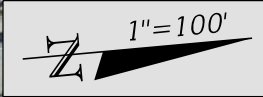
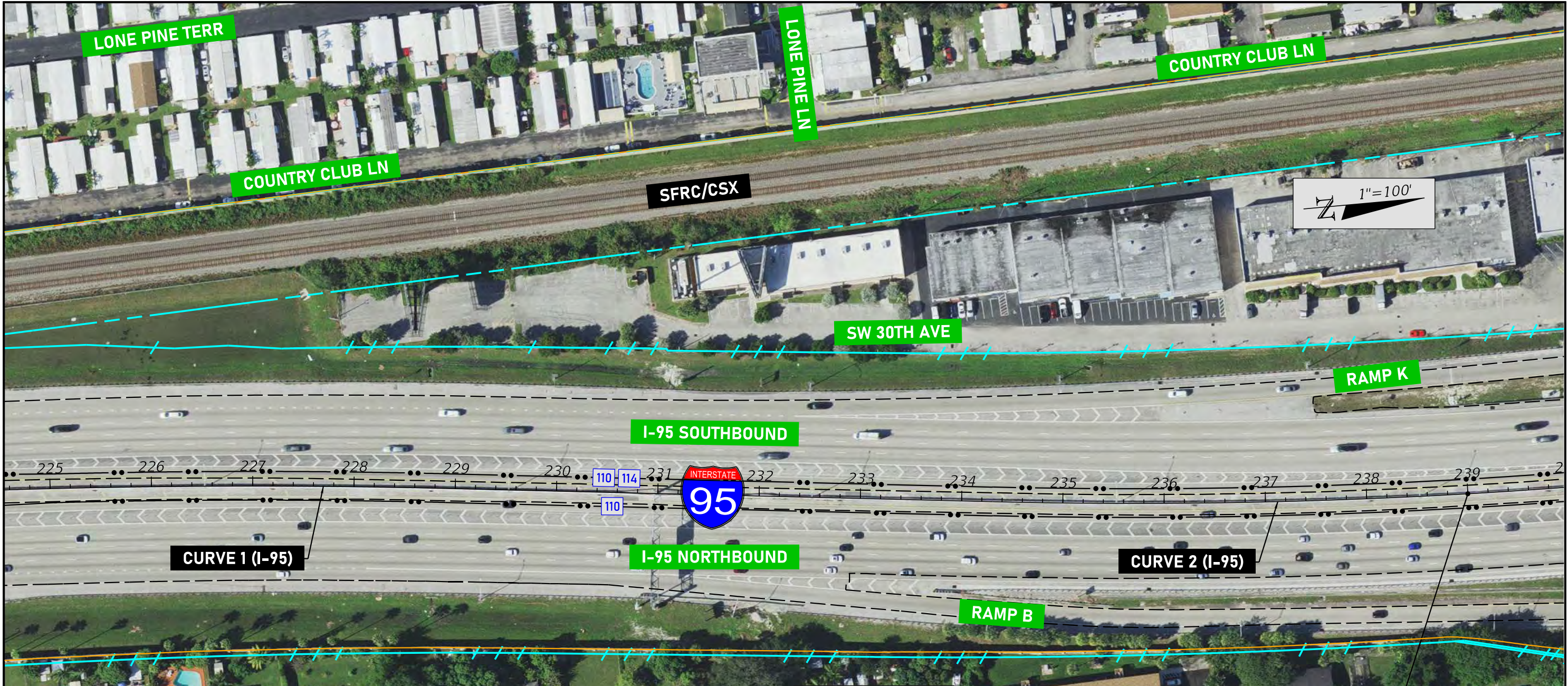


LEGEND:

	EXISTING RIGHT-OF-WAY		EXISTING BUS ROUTES:
	EXISTING LIMITED ACCESS RIGHT-OF-WAY		COMMUTER EXPRESS BUS ROUTE
	EXISTING BASELINE		BROWARD COUNTY TRANSIT ROUTE
	EXISTING EDGE OF PAVEMENT		BUS ROUTE NUMBER/DESIGNATION
	EXISTING NOISE WALLS		
	EXISTING BRIDGE NUMBER		EXISTING LANE CONFIGURATIONS:
	EXISTING TRI-RAIL STATION		EXPRESS LANE
	EXISTING PARK AND RIDE LOT		AUXILIARY LANE
			GENERAL USE LANE
			DELINEATOR

MATCHLINE STA. 224+55

MATCHLINE STA. 239+95

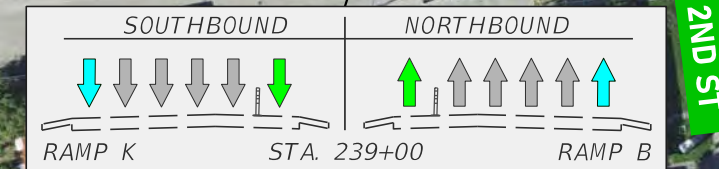


LEGEND:

	EXISTING RIGHT-OF-WAY		EXISTING BUS ROUTES:
	EXISTING LIMITED ACCESS RIGHT-OF-WAY		COMMUTER EXPRESS BUS ROUTE
	EXISTING BASELINE		BROWARD COUNTY TRANSIT ROUTE
	EXISTING EDGE OF PAVEMENT		BUS ROUTE NUMBER/DESIGNATION
	EXISTING NOISE WALLS		EXISTING LANE CONFIGURATIONS:
	EXISTING BRIDGE NUMBER		EXPRESS LANE
	EXISTING TRI-RAIL STATION		AUXILIARY LANE
	EXISTING PARK AND RIDE LOT		GENERAL USE LANE
			DELINEATOR

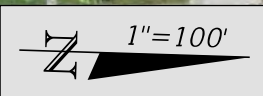
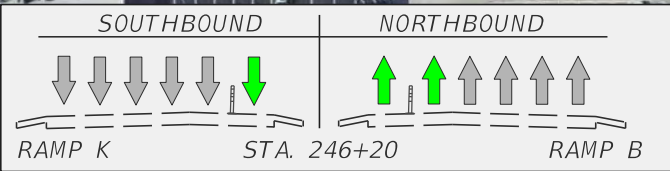
CURVE 1 (I-95) DATA
 PI STA. = 220+88.75
 Δ = 11° 48' 10" (RT)
 D = 00° 44' 00"
 T = 807.60
 L = 1,609.49
 R = 7,813.11
 PC STA. = 212+81.15
 PT STA. = 228+90.63

CURVE 2 (I-95) DATA
 PI STA. = 238+67.88
 Δ = 08° 43' 39" (LT)
 D = 01° 00' 00"
 T = 437.22
 L = 872.74
 R = 872.74
 PC STA. = 234+30.66
 PT STA. = 243+03.41



MATCHLINE STA. 239+45

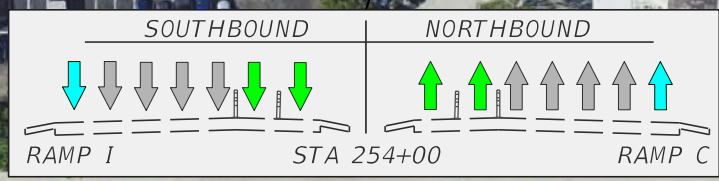
MATCHLINE STA. 254+85

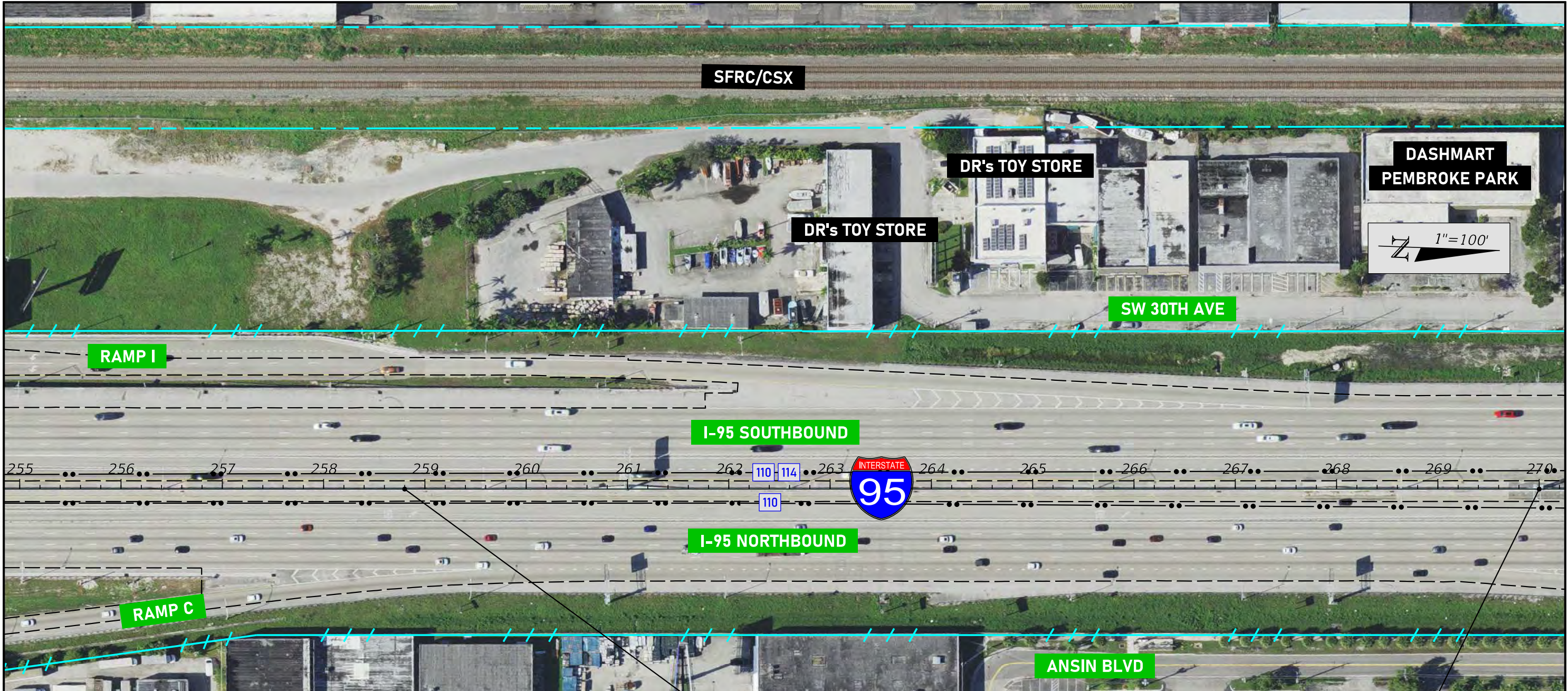


CURVE 2 (I-95) DATA
 PI STA. = 238+67.88
 Δ = 08° 43' 39" (LT)
 D = 01° 00' 00"
 T = 437.22
 L = 872.74
 R = 872.74
 PC STA. = 234+30.66
 PT STA. = 243+03.41

LEGEND:

	EXISTING RIGHT-OF-WAY		EXISTING BUS ROUTES:
	EXISTING LIMITED ACCESS RIGHT-OF-WAY		COMMUTER EXPRESS BUS ROUTE
	EXISTING BASELINE		BROWARD COUNTY TRANSIT ROUTE
	EXISTING EDGE OF PAVEMENT		BUS ROUTE NUMBER/DESIGNATION
	EXISTING NOISE WALLS		
	EXISTING BRIDGE NUMBER		
	EXISTING TRI-RAIL STATION		EXISTING LANE CONFIGURATIONS:
	EXISTING TRI-RAIL STATION		EXPRESS LANE
	EXISTING PARK AND RIDE LOT		AUXILIARY LANE
			GENERAL USE LANE
			DELINEATOR





MATCHLINE STA. 254+85

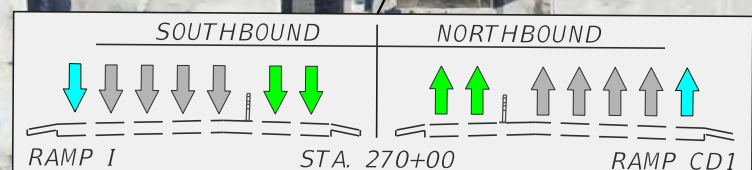
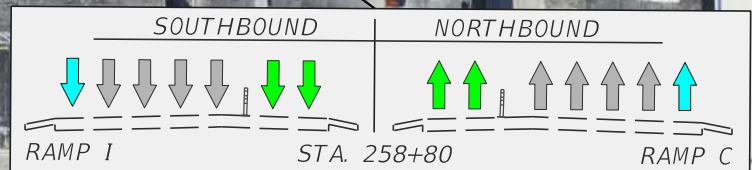
MATCHLINE STA. 270+25

DASHMART PEMBROKE PARK

1"=100'

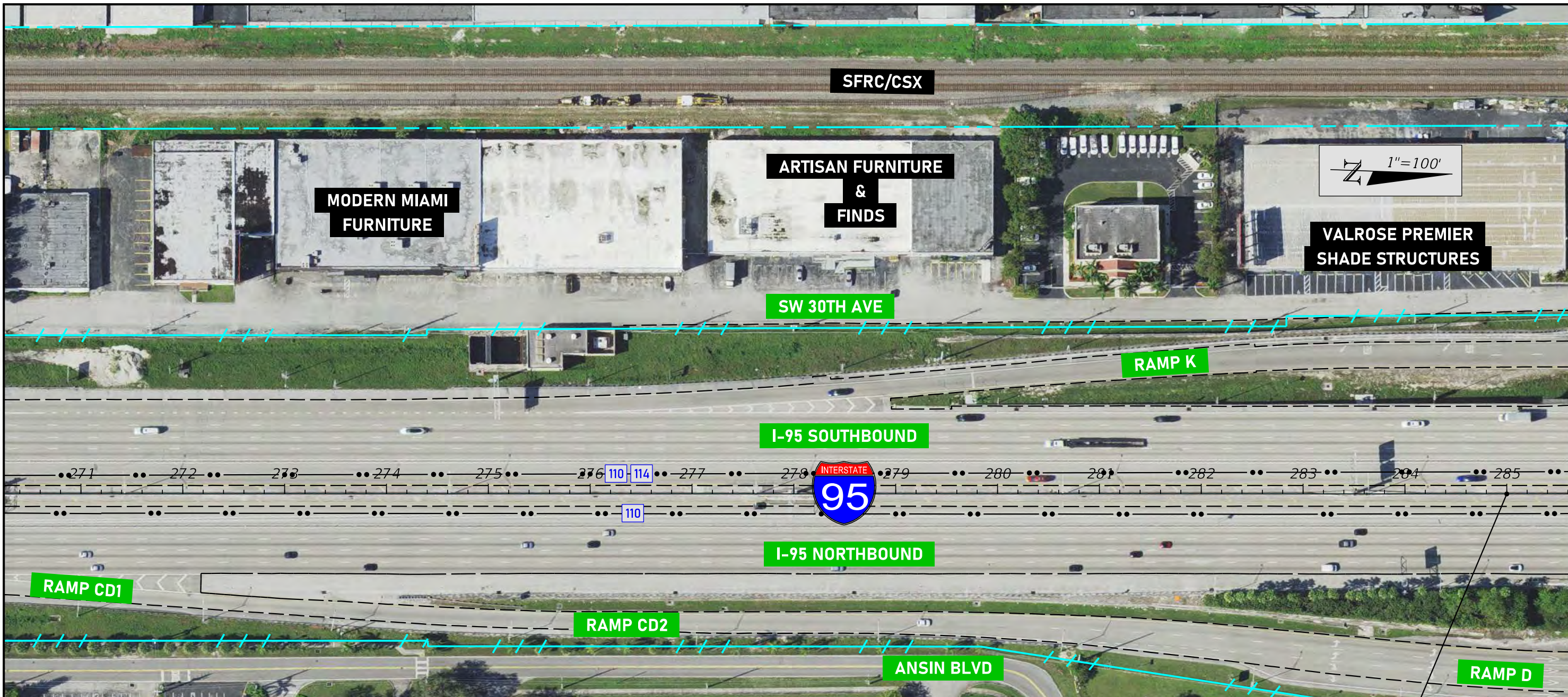
LEGEND:

	EXISTING RIGHT-OF-WAY		EXISTING BUS ROUTES:
	EXISTING LIMITED ACCESS RIGHT-OF-WAY		COMMUTER EXPRESS BUS ROUTE
	EXISTING BASELINE		BROWARD COUNTY TRANSIT ROUTE
	EXISTING EDGE OF PAVEMENT		BUS ROUTE NUMBER/DESIGNATION
	EXISTING NOISE WALLS		
	EXISTING BRIDGE NUMBER		EXISTING LANE CONFIGURATIONS:
	EXISTING TRI-RAIL STATION		EXPRESS LANE
	EXISTING PARK AND RIDE LOT		AUXILIARY LANE
			GENERAL USE LANE
			DELINEATOR



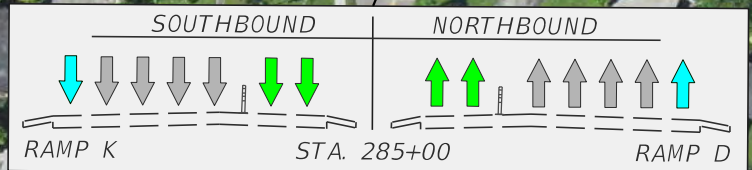
MATCHLINE STA. 270+25

MATCHLINE STA. 285+65

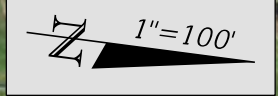


LEGEND:

	EXISTING RIGHT-OF-WAY		EXISTING BUS ROUTES:
	EXISTING LIMITED ACCESS RIGHT-OF-WAY		COMMUTER EXPRESS BUS ROUTE
	EXISTING BASELINE		BROWARD COUNTY TRANSIT ROUTE
	EXISTING EDGE OF PAVEMENT		BUS ROUTE NUMBER/DESIGNATION
	EXISTING NOISE WALLS		
	EXISTING BRIDGE NUMBER		EXISTING LANE CONFIGURATIONS:
	860530		EXPRESS LANE
	TRI RAIL STATION		AUXILIARY LANE
			GENERAL USE LANE
	EXISTING TRI-RAIL STATION		DELINEATOR
	EXISTING PARK AND RIDE LOT		



ORANGEBROOK GOLF & COUNTRY CLUB



SW 30TH AVE

SFRC/CSX

RAMP CD4

I-95 SOUTHBOUND

MATCHLINE STA. 300+30

MATCHLINE STA. 315+70



I-95 NORTHBOUND

CURVE 4 (I-95)

RAMP CD3

CURVE 4 (I-95) DATA
 PI STA. = 312+51.06
 Δ = 14° 29' 37" (RT)
 D = 00° 50' 00"
 T = 874.29
 L = 1,739.24
 R = 6,875.49
 PC STA. = 303+76.77
 PT STA. = 321+16.01

LEGEND:

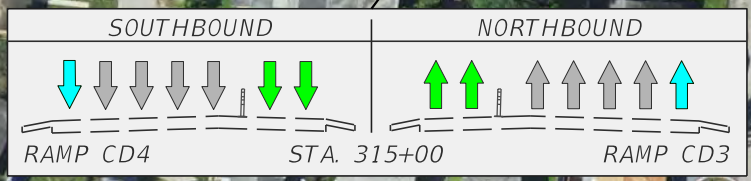
	EXISTING RIGHT-OF-WAY		EXISTING BUS ROUTES:
	EXISTING LIMITED ACCESS RIGHT-OF-WAY		COMMUTER EXPRESS BUS ROUTE
	EXISTING BASELINE		BROWARD COUNTY TRANSIT ROUTE
	EXISTING EDGE OF PAVEMENT		BUS ROUTE NUMBER/DESIGNATION
	EXISTING NOISE WALLS		
	EXISTING BRIDGE NUMBER		EXISTING LANE CONFIGURATIONS:
	EXISTING TRI-RAIL STATION		EXPRESS LANE
	EXISTING PARK AND RIDE LOT		AUXILIARY LANE
			GENERAL USE LANE
			DELINEATOR

FUNSTON ST

DEWEY ST

WASHINGTON ST

S 29TH AVE



FLORIDA DEPARTMENT OF TRANSPORTATION
 DISTRICT FOUR
 3400 WEST COMMERCIAL BOULEVARD
 FORT LAUDERDALE, FL 33309

APRIL 2025

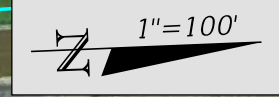


I-95 (SR 9) PROJECT DEVELOPMENT & ENVIRONMENT STUDY
 From Miami-Dade/Broward County Line to North of Griffin Road
 FPID No.: 439170-I-22-02
 ETDM No.: 14254

I-95 (SR 9)
 CORRIDOR BASE MAP

SHEET NO.
 8

ORANGEBROOK GOLF & COUNTRY CLUB



SFRC/CSX

RAMP CD4

I-95 SOUTHBOUND



I-95 NORTHBOUND

CURVE 4 (I-95)

RAMP E

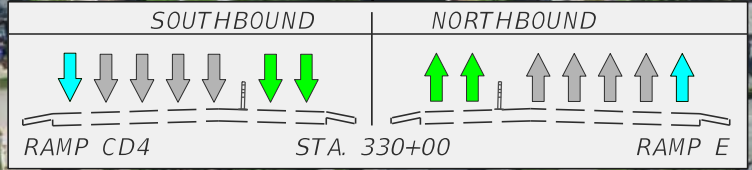
MATCHLINE STA. 315+20

MATCHLINE STA. 330+60

LEGEND:

	EXISTING RIGHT-OF-WAY		EXISTING BUS ROUTES:
	EXISTING LIMITED ACCESS RIGHT-OF-WAY		COMMUTER EXPRESS BUS ROUTE
	EXISTING BASELINE		BROWARD COUNTY TRANSIT ROUTE
	EXISTING EDGE OF PAVEMENT		BUS ROUTE NUMBER/DESIGNATION
	EXISTING NOISE WALLS		
	EXISTING BRIDGE NUMBER		EXISTING LANE CONFIGURATIONS:
	EXISTING TRI-RAIL STATION		EXPRESS LANE
	EXISTING PARK AND RIDE LOT		AUXILIARY LANE
			GENERAL USE LANE
			DELINEATOR

CURVE 4 (I-95) DATA
 PI STA. = 312+51.06
 Δ = 14° 29' 37" (RT)
 D = 00° 50' 00"
 T = 874.29
 L = 1,739.24
 R = 6,875.49
 PC STA. = 303+76.77
 PT STA. = 321+16.01



MADISON ST

S 29TH TERR

MONROE ST

S 29TH CT



FLORIDA DEPARTMENT OF TRANSPORTATION
 DISTRICT FOUR
 3400 WEST COMMERCIAL BOULEVARD
 FORT LAUDERDALE, FL 33309

APRIL 2025



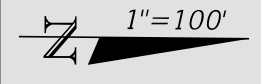
I-95 (SR 9) PROJECT DEVELOPMENT & ENVIRONMENT STUDY
 From Miami-Dade/Broward County Line to North of Griffin Road
 FPID No.: 439170-I-22-02
 ETDM No.: 14254

**I-95 (SR 9)
 CORRIDOR BASE MAP**

SHEET NO.
9

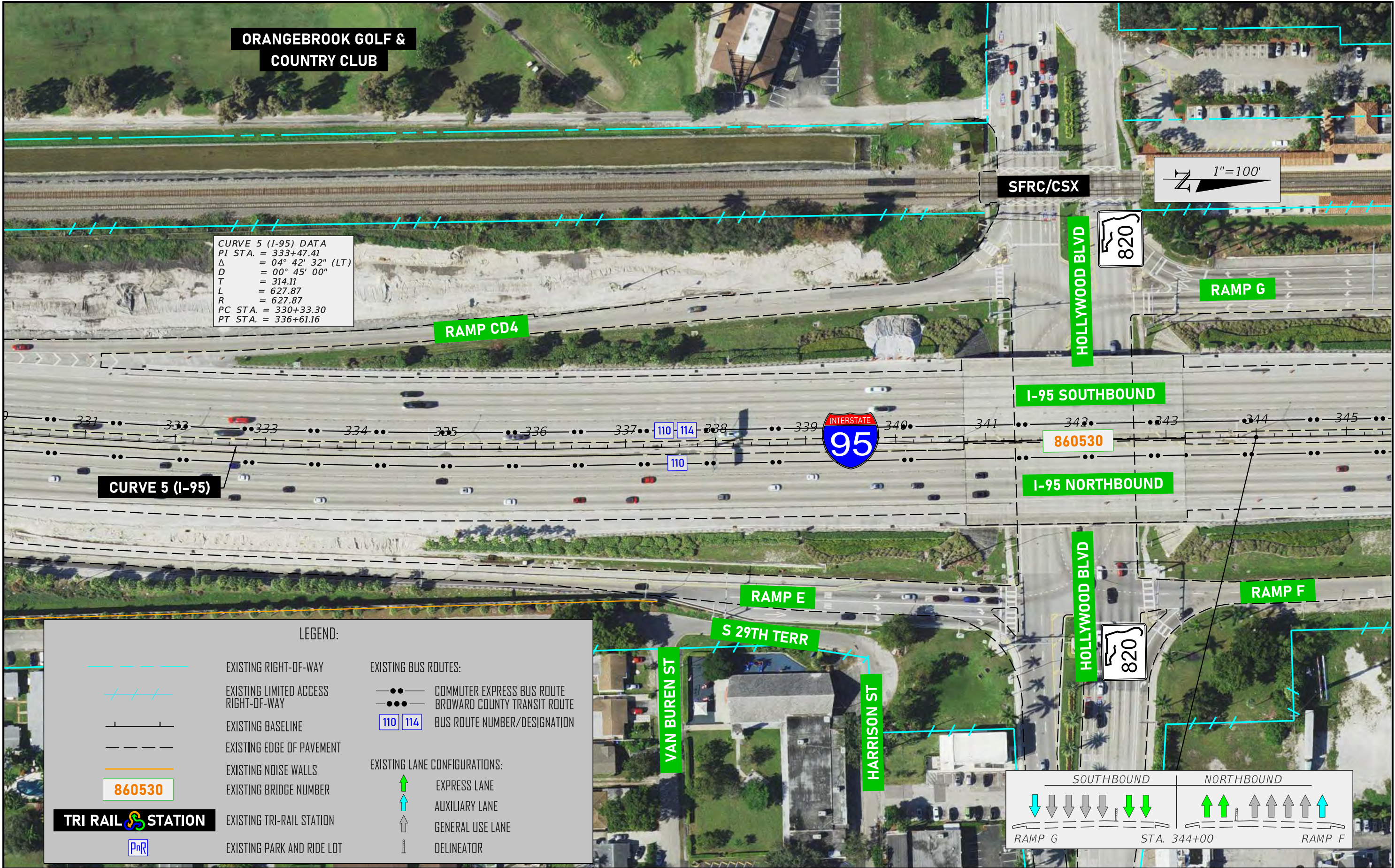
ORANGEBROOK GOLF & COUNTRY CLUB

CURVE 5 (I-95) DATA
 PI STA. = 333+47.41
 Δ = 04° 42' 32" (LT)
 D = 00° 45' 00"
 T = 314.11
 L = 627.87
 R = 627.87
 PC STA. = 330+33.30
 PT STA. = 336+61.16



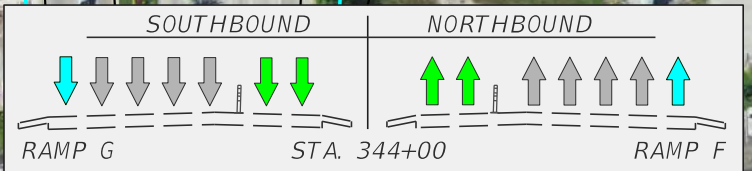
MATCHLINE STA. 330+00

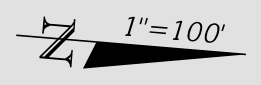
MATCHLINE STA. 345+50



LEGEND:

	EXISTING RIGHT-OF-WAY		EXISTING BUS ROUTES:
	EXISTING LIMITED ACCESS RIGHT-OF-WAY		—••— COMMUTER EXPRESS BUS ROUTE
	EXISTING BASELINE		—•••— BROWARD COUNTY TRANSIT ROUTE
	EXISTING EDGE OF PAVEMENT		110 114 BUS ROUTE NUMBER/DESIGNATION
	EXISTING NOISE WALLS		EXISTING LANE CONFIGURATIONS:
	EXISTING BRIDGE NUMBER		↑ EXPRESS LANE
	EXISTING TRI-RAIL STATION		↑ AUXILIARY LANE
	EXISTING PARK AND RIDE LOT		↑ GENERAL USE LANE
			DELINEATOR



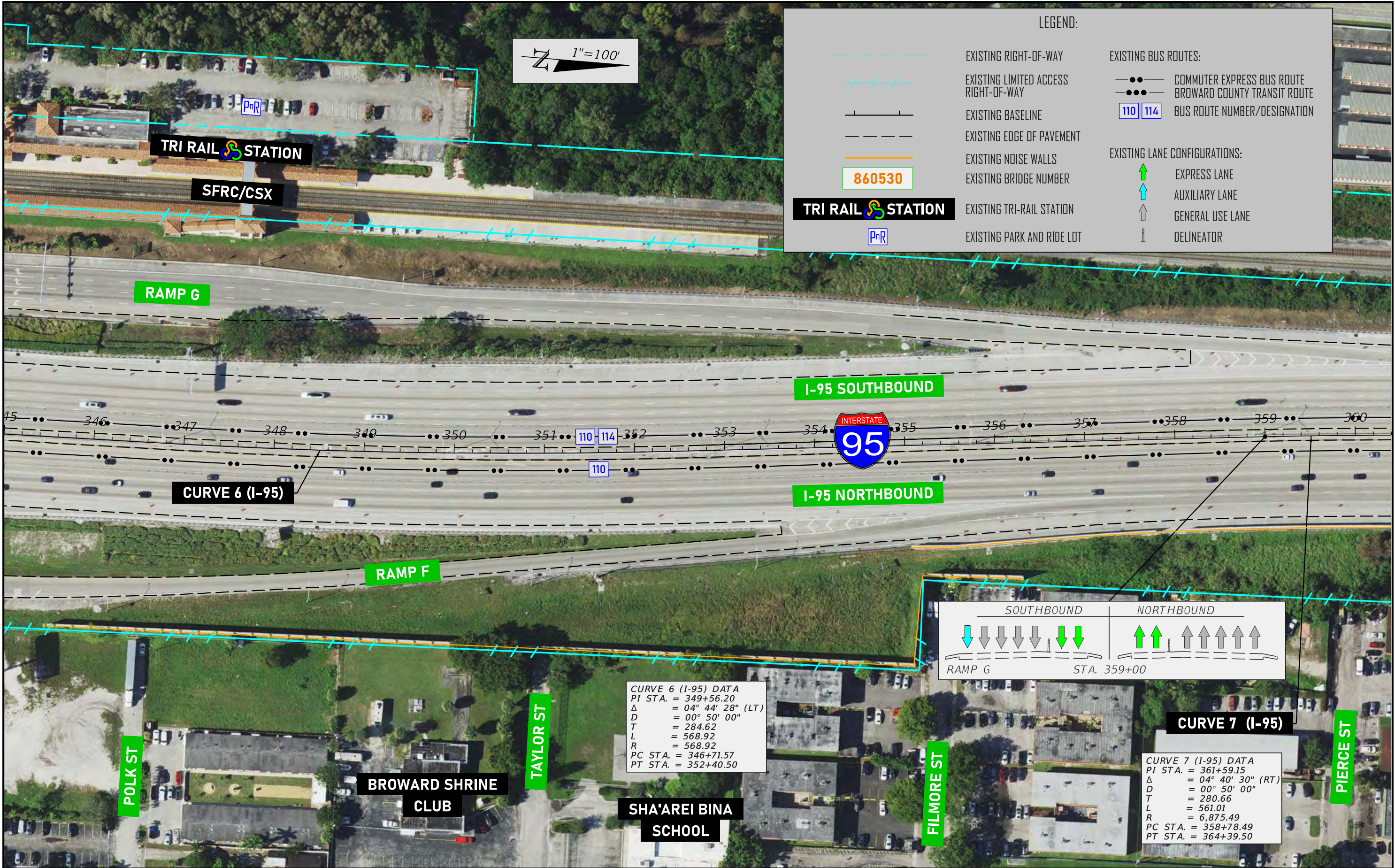


LEGEND:

	EXISTING RIGHT-OF-WAY		EXISTING BUS ROUTES:
	EXISTING LIMITED ACCESS RIGHT-OF-WAY		COMMUTER EXPRESS BUS ROUTE
	EXISTING BASELINE		BROWARD COUNTY TRANSIT ROUTE
	EXISTING EDGE OF PAVEMENT		BUS ROUTE NUMBER/DESIGNATION
	EXISTING NOISE WALLS		EXISTING LANE CONFIGURATIONS:
	EXISTING BRIDGE NUMBER		EXPRESS LANE
	EXISTING TRI-RAIL STATION		AUXILIARY LANE
	EXISTING PARK AND RIDE LOT		GENERAL USE LANE
			DELINEATOR

MATCHLINE STA. 345+00

MATCHLINE STA. 360+40



TRI RAIL STATION

SFRC/CSX

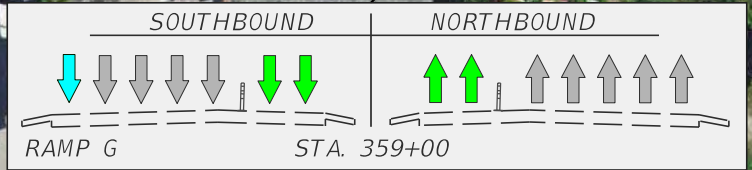
RAMP G

I-95 SOUTHBOUND

I-95 NORTHBOUND

CURVE 6 (I-95)

RAMP F



CURVE 6 (I-95) DATA
 PI STA. = 349+56.20
 Δ = 04° 44' 28" (LT)
 D = 00° 50' 00"
 T = 284.62
 L = 568.92
 R = 568.92
 PC STA. = 346+71.57
 PT STA. = 352+40.50

CURVE 7 (I-95) DATA
 PI STA. = 361+59.15
 Δ = 04° 40' 30" (RT)
 D = 00° 50' 00"
 T = 280.66
 L = 561.01
 R = 6,875.49
 PC STA. = 358+78.49
 PT STA. = 364+39.50

POLK ST

BROWARD SHRINE CLUB

TAYLOR ST

SHA'AREI BINA SCHOOL

FILMORE ST

CURVE 7 (I-95)

PIERCE ST



FLORIDA DEPARTMENT OF TRANSPORTATION
 DISTRICT FOUR
 3400 WEST COMMERCIAL BOULEVARD
 FORT LAUDERDALE, FL 33309

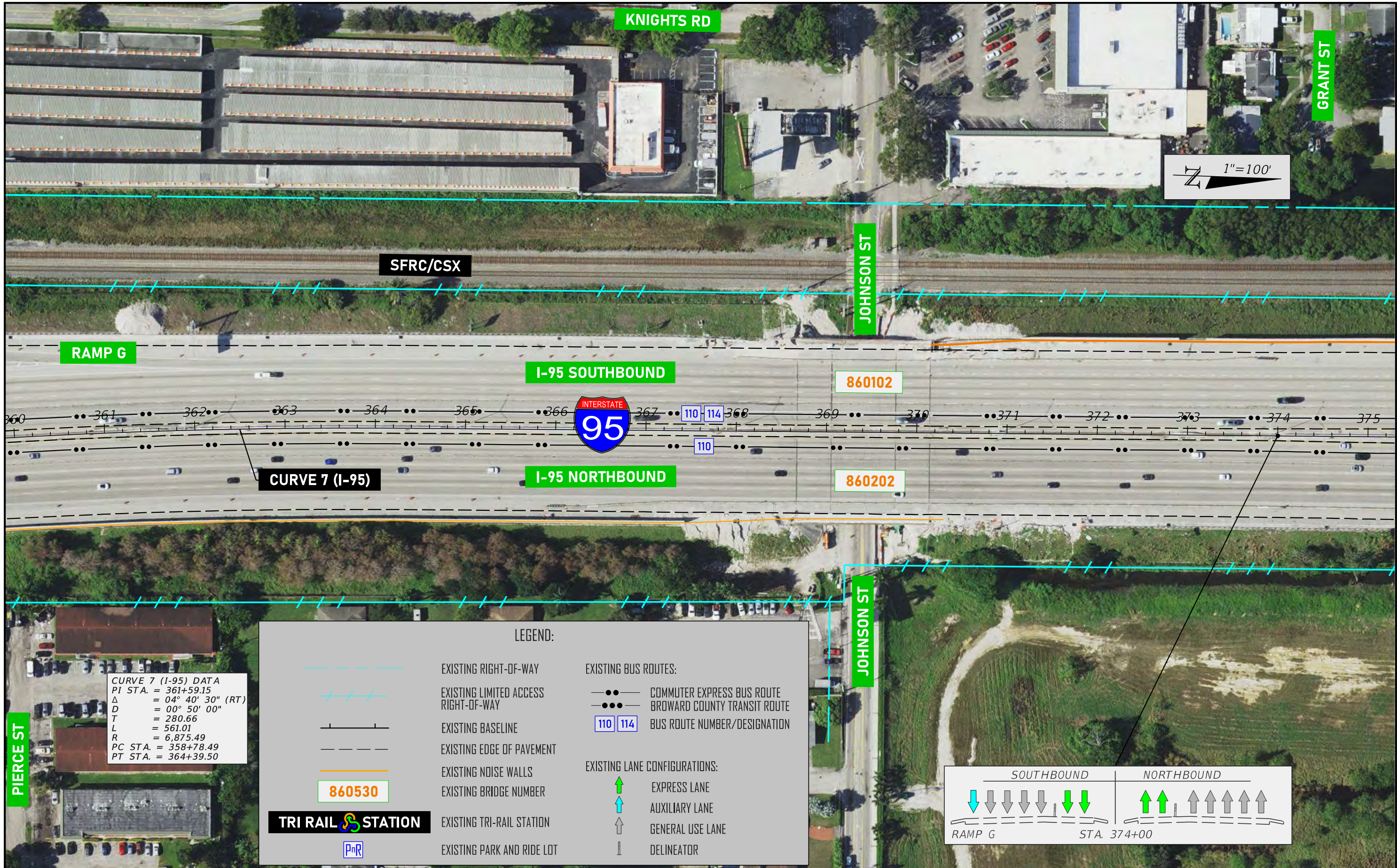
APRIL 2025



I-95 (SR 9) PROJECT DEVELOPMENT & ENVIRONMENT STUDY
 From Miami-Dade/Broward County Line to North of Griffin Road
 FPID No.: 439170-I-22-02
 ETDM No.: 14254

**I-95 (SR 9)
 CORRIDOR BASE MAP**

SHEET NO.
 11



1"=100'

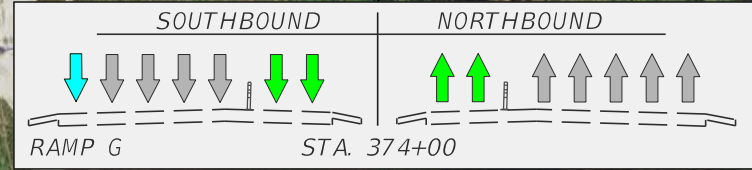
MATCHLINE STA. 359+90

MATCHLINE STA. 375+30

CURVE 7 (I-95) DATA
 PI STA. = 361+59.15
 Δ = 04° 40' 30" (RT)
 D = 00° 50' 00"
 T = 280.66
 L = 561.01
 R = 6,875.49
 PC STA. = 358+78.49
 PT STA. = 364+39.50

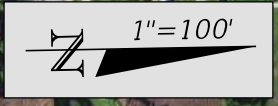
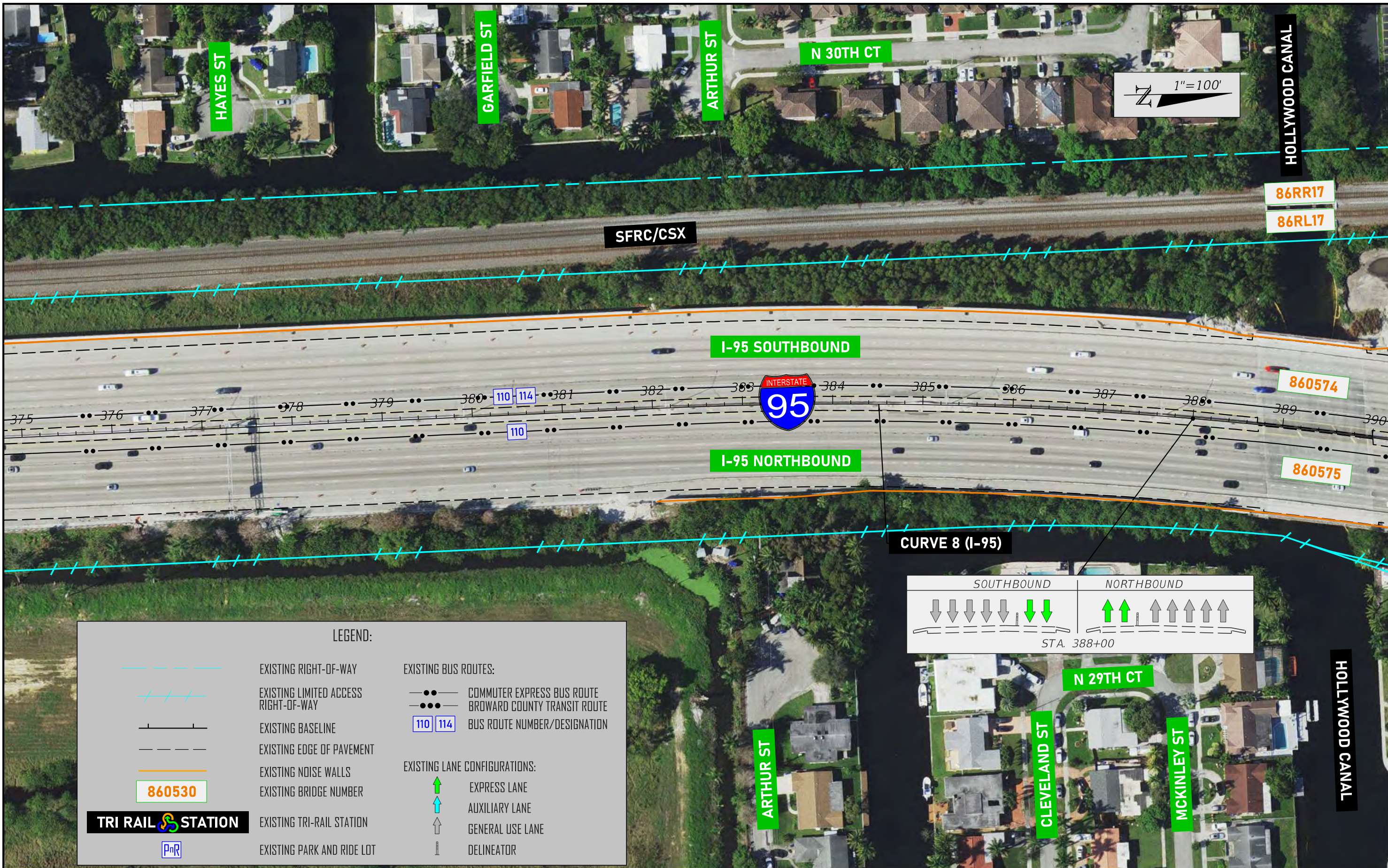
LEGEND:

	EXISTING RIGHT-OF-WAY		EXISTING BUS ROUTES:
	EXISTING LIMITED ACCESS RIGHT-OF-WAY		—●●— COMMUTER EXPRESS BUS ROUTE
	EXISTING BASELINE		—●●— BROWARD COUNTY TRANSIT ROUTE
	EXISTING EDGE OF PAVEMENT		110 114 BUS ROUTE NUMBER/DESIGNATION
	EXISTING NOISE WALLS		EXISTING LANE CONFIGURATIONS:
	EXISTING BRIDGE NUMBER		↑ EXPRESS LANE
	EXISTING TRI-RAIL STATION		↑ AUXILIARY LANE
	EXISTING PARK AND RIDE LOT		↑ GENERAL USE LANE
			↑ DELINEATOR



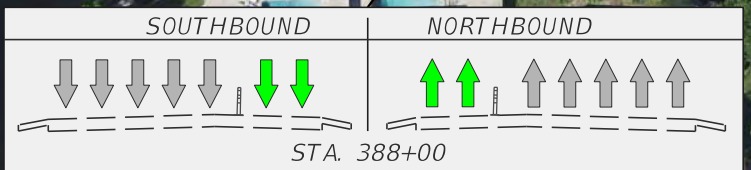
MATCHLINE STA. 374+80

MATCHLINE STA. 390+20



LEGEND:

	EXISTING RIGHT-OF-WAY		EXISTING BUS ROUTES:
	EXISTING LIMITED ACCESS RIGHT-OF-WAY		COMMUTER EXPRESS BUS ROUTE
	EXISTING BASELINE		BROWARD COUNTY TRANSIT ROUTE
	EXISTING EDGE OF PAVEMENT		BUS ROUTE NUMBER/DESIGNATION
	EXISTING NOISE WALLS		EXISTING LANE CONFIGURATIONS:
	EXISTING BRIDGE NUMBER		EXPRESS LANE
	EXISTING TRI-RAIL STATION		AUXILIARY LANE
	EXISTING PARK AND RIDE LOT		GENERAL USE LANE
			DELINEATOR



FLORIDA DEPARTMENT OF TRANSPORTATION
DISTRICT FOUR
3400 WEST COMMERCIAL BOULEVARD
FORT LAUDERDALE, FL 33309

APRIL 2025



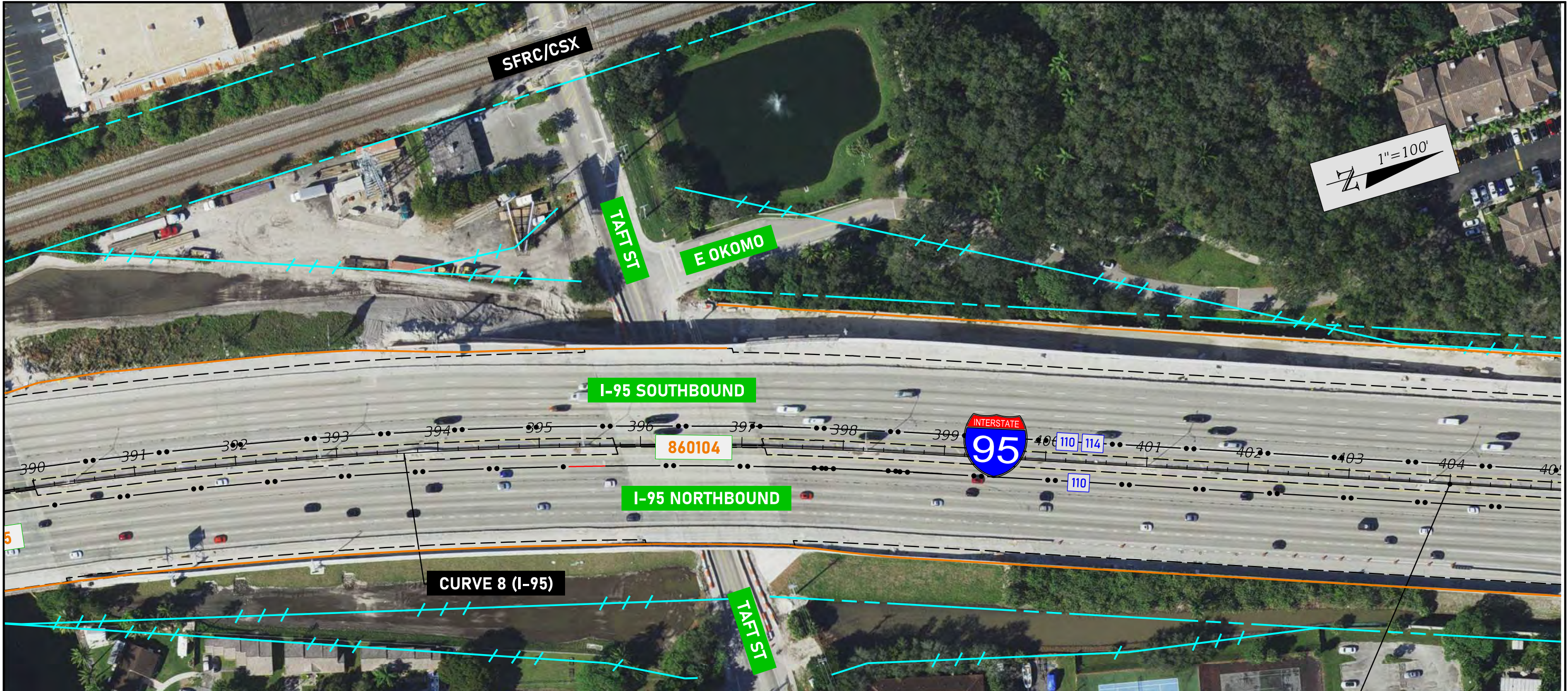
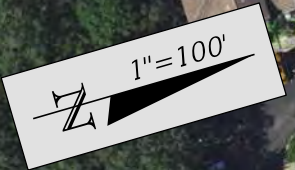
I-95 (SR 9) PROJECT DEVELOPMENT & ENVIRONMENT STUDY
From Miami-Dade/Broward County Line to North of Griffin Road
FPID No.: 439170-I-22-02
ETDM No.: 14254

I-95 (SR 9)
CORRIDOR BASE MAP

SHEET NO.
13

MATCHLINE STA. 389+70

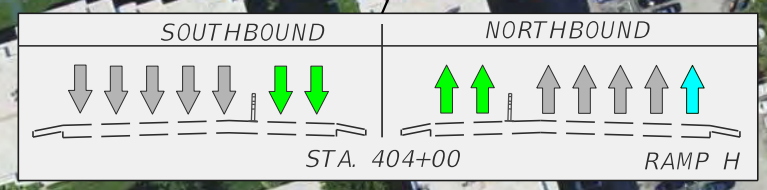
MATCHLINE STA. 405+10



CURVE 8 (I-95) DATA
 PI STA. = 390+50.53
 Δ = 20° 59' 39" (RT)
 D = 01° 15' 40"
 T = 841.82
 L = 1,664.76
 R = 4,543.37
 PC STA. = 382+08.71
 PT STA. = 398+73.47

LEGEND:

	EXISTING RIGHT-OF-WAY		EXISTING BUS ROUTES:
	EXISTING LIMITED ACCESS RIGHT-OF-WAY		—●●— COMMUTER EXPRESS BUS ROUTE
	EXISTING BASELINE		—●●— BROWARD COUNTY TRANSIT ROUTE
	EXISTING EDGE OF PAVEMENT		BUS ROUTE NUMBER/DESIGNATION
	EXISTING NOISE WALLS		EXISTING LANE CONFIGURATIONS:
	EXISTING BRIDGE NUMBER		EXPRESS LANE
	EXISTING TRI-RAIL STATION		AUXILIARY LANE
	EXISTING PARK AND RIDE LOT		GENERAL USE LANE
			DELINEATOR



FLORIDA DEPARTMENT OF TRANSPORTATION
 DISTRICT FOUR
 3400 WEST COMMERCIAL BOULEVARD
 FORT LAUDERDALE, FL 33309

APRIL 2025



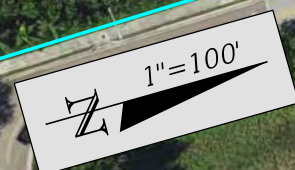
I-95 (SR 9) PROJECT DEVELOPMENT & ENVIRONMENT STUDY
 From Miami-Dade/Broward County Line to North of Griffin Road
 FPID No.: 439170-I-22-02
 ETDM No.: 14254

**I-95 (SR 9)
 CORRIDOR BASE MAP**

SHEET NO.
14

MATCHLINE STA. 404+60

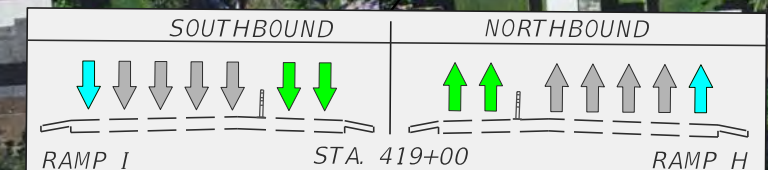
MATCHLINE STA. 420+00



LEGEND:

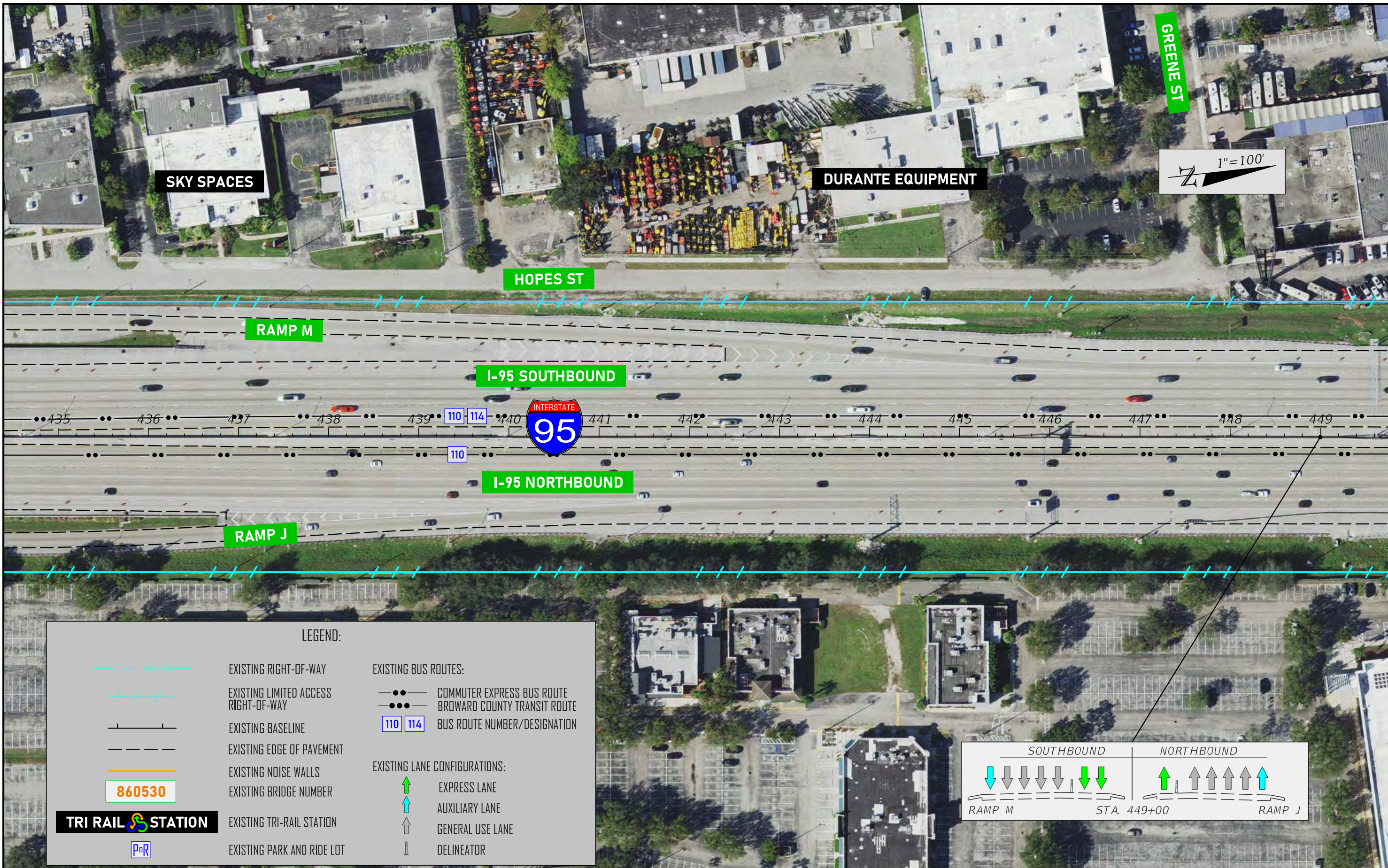
	EXISTING RIGHT-OF-WAY		EXISTING BUS ROUTES:
	EXISTING LIMITED ACCESS RIGHT-OF-WAY		COMMUTER EXPRESS BUS ROUTE
	EXISTING BASELINE		BROWARD COUNTY TRANSIT ROUTE
	EXISTING EDGE OF PAVEMENT		BUS ROUTE NUMBER/DESIGNATION
	EXISTING NOISE WALLS		
	EXISTING BRIDGE NUMBER		EXISTING LANE CONFIGURATIONS:
	EXISTING TRI-RAIL STATION		EXPRESS LANE
	EXISTING PARK AND RIDE LOT		AUXILIARY LANE
			GENERAL USE LANE
			DELINEATOR

CURVE 9 (I-95) DATA
 PI STA. = 418+11.73
 Δ = 13° 05' 42" (LT)
 D = 00° 29' 54"
 T = 1,319.92
 L = 2,628.33
 R = 2,628.33
 PC STA. = 404+91.81
 PT STA. = 431+20.15



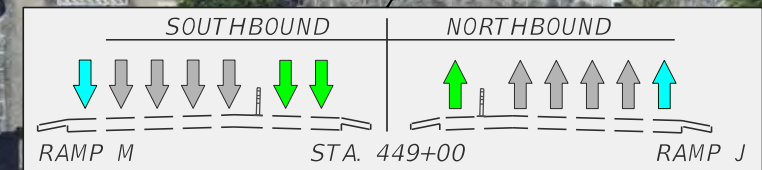
MATCHLINE STA. 434+40

MATCHLINE STA. 449+80



LEGEND:

	EXISTING RIGHT-OF-WAY		EXISTING BUS ROUTES:
	EXISTING LIMITED ACCESS RIGHT-OF-WAY		COMMUTER EXPRESS BUS ROUTE
	EXISTING BASELINE		BROWARD COUNTY TRANSIT ROUTE
	EXISTING EDGE OF PAVEMENT		BUS ROUTE NUMBER/DESIGNATION
	EXISTING NOISE WALLS		EXISTING LANE CONFIGURATIONS:
	EXISTING BRIDGE NUMBER		EXPRESS LANE
	EXISTING TRI-RAIL STATION		AUXILIARY LANE
	EXISTING PARK AND RIDE LOT		GENERAL USE LANE
			DELINEATOR



FLORIDA DEPARTMENT OF TRANSPORTATION
DISTRICT FOUR
3400 WEST COMMERCIAL BOULEVARD
FORT LAUDERDALE, FL 33309

APRIL 2025



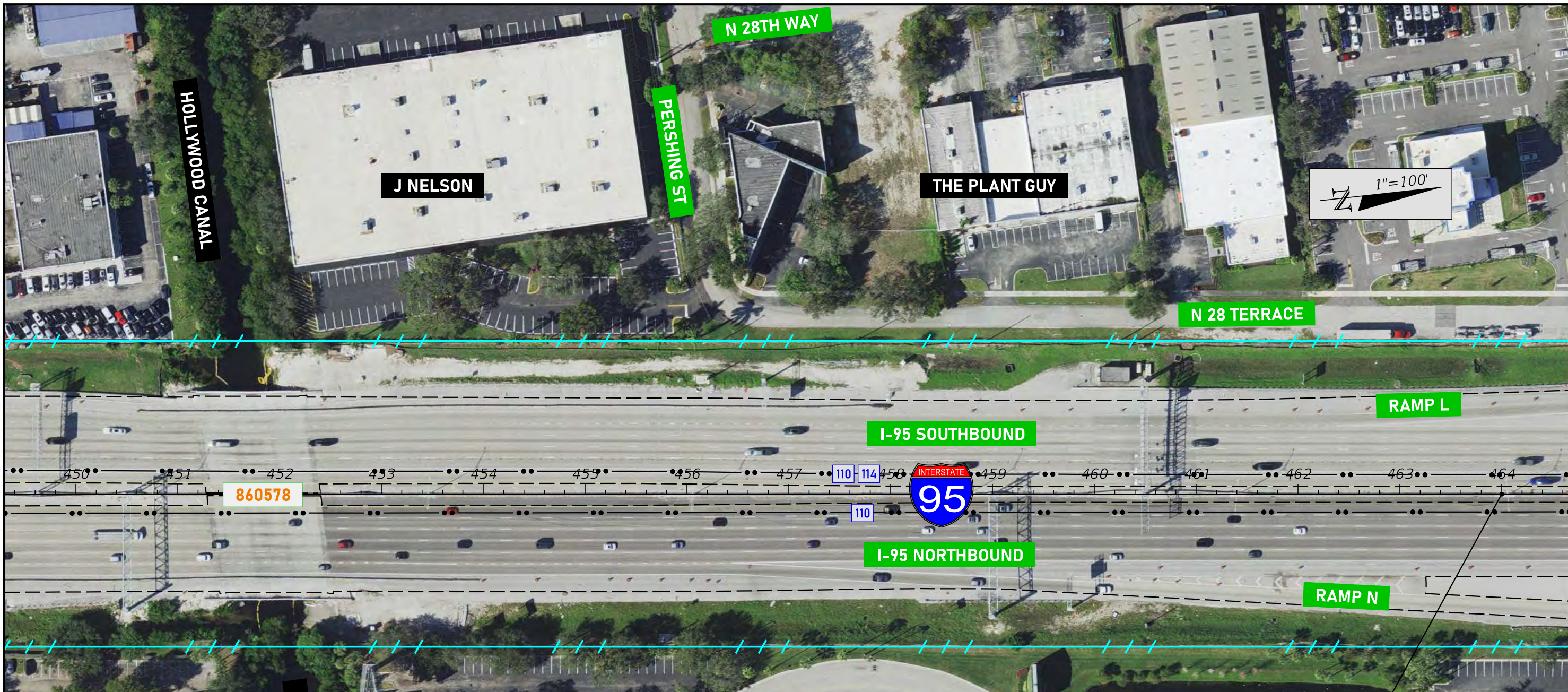
I-95 (SR 9) PROJECT DEVELOPMENT & ENVIRONMENT STUDY
From Miami-Dade/Broward County Line to North of Griffin Road
FPID No.: 439170-I-22-02
ETDM No.: 14254

**I-95 (SR 9)
CORRIDOR BASE MAP**

SHEET NO.
17

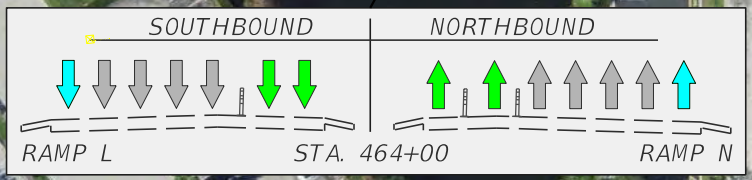
MATCHLINE STA. 449+30

MATCHLINE STA. 464+70



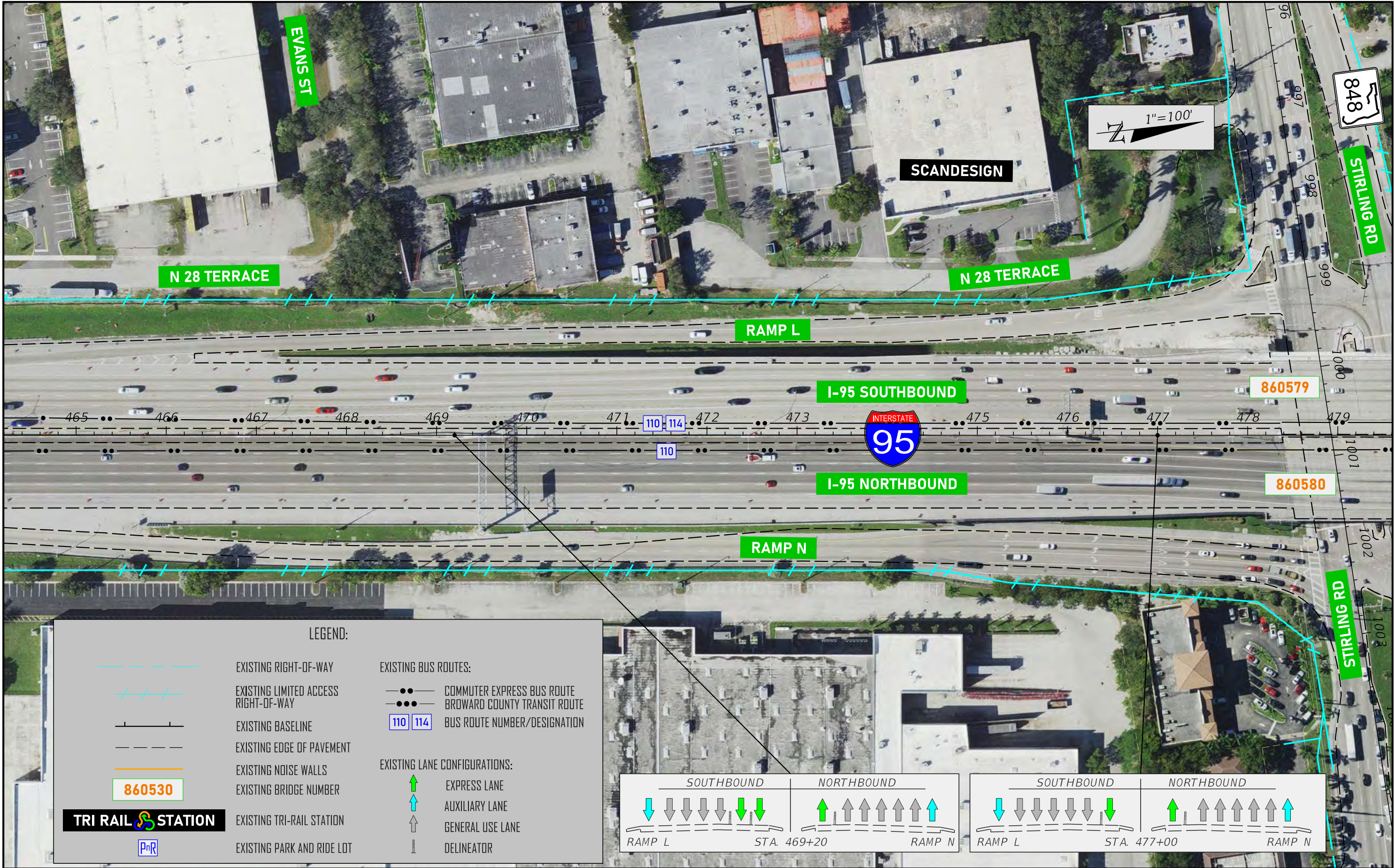
LEGEND:

	EXISTING RIGHT-OF-WAY		EXISTING BUS ROUTES:
	EXISTING LIMITED ACCESS RIGHT-OF-WAY		COMMUTER EXPRESS BUS ROUTE
	EXISTING BASELINE		BROWARD COUNTY TRANSIT ROUTE
	EXISTING EDGE OF PAVEMENT		BUS ROUTE NUMBER/DESIGNATION
	EXISTING NOISE WALLS		
	EXISTING BRIDGE NUMBER		
	EXISTING TRI-RAIL STATION		EXISTING LANE CONFIGURATIONS:
	EXISTING PARK AND RIDE LOT		EXPRESS LANE
			AUXILIARY LANE
			GENERAL USE LANE
			DELINEATOR



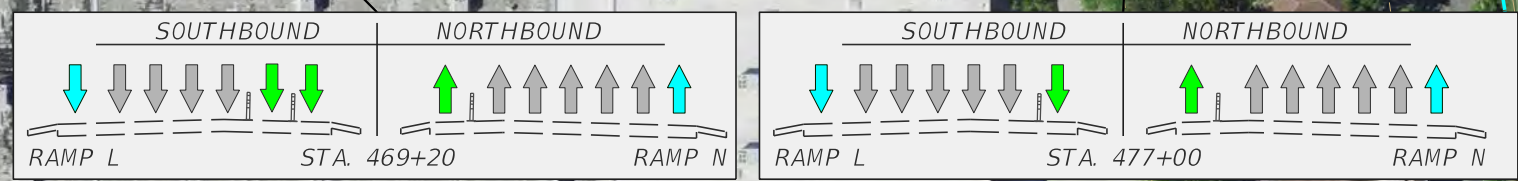
MATCHLINE STA. 464+

MATCHLINE STA. 479+



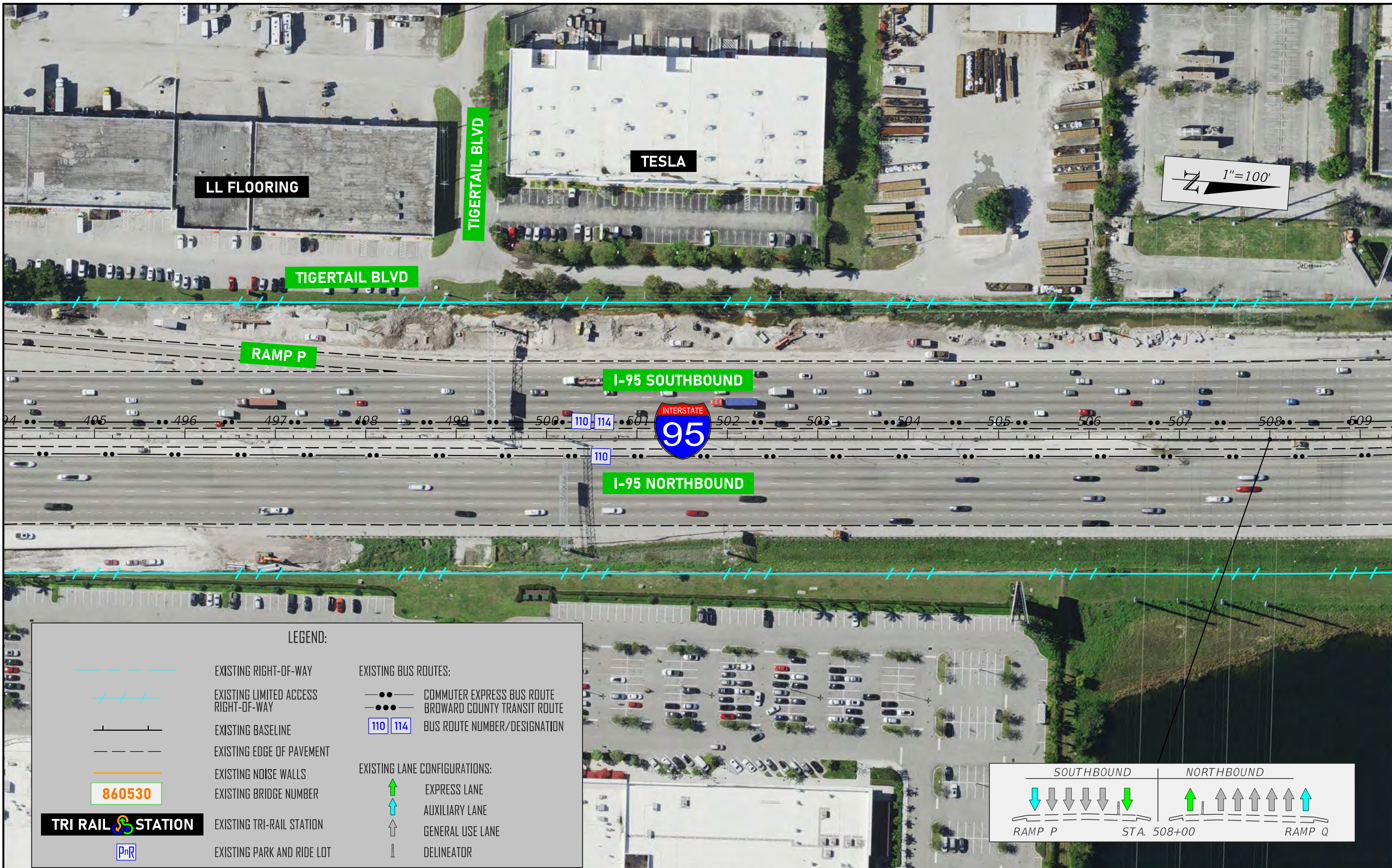
LEGEND:

- EXISTING RIGHT-OF-WAY
- EXISTING LIMITED ACCESS RIGHT-OF-WAY
- EXISTING BASELINE
- EXISTING EDGE OF PAVEMENT
- EXISTING NOISE WALLS
- EXISTING BRIDGE NUMBER
- EXISTING TRI-RAIL STATION
- EXISTING PARK AND RIDE LOT
- EXISTING BUS ROUTES:
- COMMUTER EXPRESS BUS ROUTE
- BROWARD COUNTY TRANSIT ROUTE
- BUS ROUTE NUMBER/DESIGNATION
- EXISTING LANE CONFIGURATIONS:
- EXPRESS LANE
- AUXILIARY LANE
- GENERAL USE LANE
- DELINEATOR



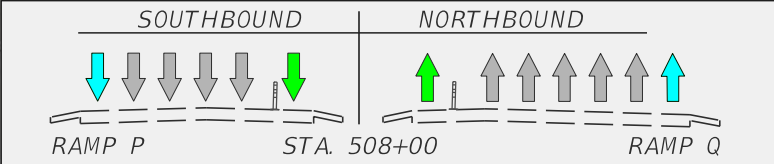
MATCHLINE STA. 494+00

MATCHLINE STA. 509+40



LEGEND:

	EXISTING RIGHT-OF-WAY		EXISTING BUS ROUTES:
	EXISTING LIMITED ACCESS RIGHT-OF-WAY		COMMUTER EXPRESS BUS ROUTE
	EXISTING BASELINE		BROWARD COUNTY TRANSIT ROUTE
	EXISTING EDGE OF PAVEMENT		BUS ROUTE NUMBER/DESIGNATION
	EXISTING NOISE WALLS		EXISTING LANE CONFIGURATIONS:
	EXISTING BRIDGE NUMBER		EXPRESS LANE
	EXISTING TRI-RAIL STATION		AUXILIARY LANE
	EXISTING PARK AND RIDE LOT		GENERAL USE LANE
			DELINEATOR



FLORIDA DEPARTMENT OF TRANSPORTATION
DISTRICT FOUR
3400 WEST COMMERCIAL BOULEVARD
FORT LAUDERDALE, FL 33309

APRIL 2025



I-95 (SR 9) PROJECT DEVELOPMENT & ENVIRONMENT STUDY
From Miami-Dade/Broward County Line to North of Griffin Road
FPID No.: 439170-I-22-02
ETDM No.: 14254

**I-95 (SR 9)
CORRIDOR BASE MAP**

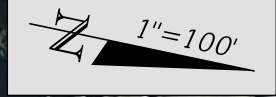
SHEET NO.
21

MATCHLINE STA. 508+90

MATCHLINE STA. 524+30



BASS PRO SHOPS



RAMP R

I-95 SOUTHBOUND



I-95 NORTHBOUND

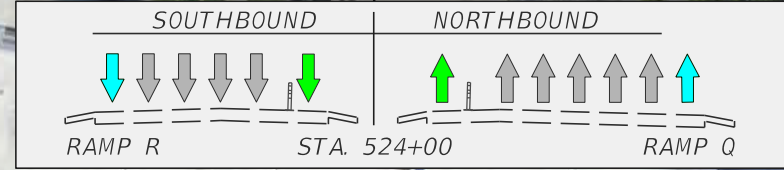
RAMP Q

CURVE 11 (I-95)

LEGEND:

	EXISTING RIGHT-OF-WAY		EXISTING BUS ROUTES:
	EXISTING LIMITED ACCESS RIGHT-OF-WAY		COMMUTER EXPRESS BUS ROUTE
	EXISTING BASELINE		BROWARD COUNTY TRANSIT ROUTE
	EXISTING EDGE OF PAVEMENT		BUS ROUTE NUMBER/DESIGNATION
	EXISTING NOISE WALLS		EXISTING LANE CONFIGURATIONS:
	EXISTING BRIDGE NUMBER		EXPRESS LANE
	EXISTING TRI-RAIL STATION		AUXILIARY LANE
	EXISTING PARK AND RIDE LOT		GENERAL USE LANE
			DELINEATOR

CURVE 11 (I-95) DATA
 PI STA. = 513+32.01
 Δ = 10° 38' 29" (LT)
 D = 00° 59' 29"
 T = 538.25
 L = 1,073.41
 R = 1,073.41
 PC STA. = 507+93.76
 PT STA. = 518+67.17



FLORIDA DEPARTMENT OF TRANSPORTATION
 DISTRICT FOUR
 3400 WEST COMMERCIAL BOULEVARD
 FORT LAUDERDALE, FL 33309

APRIL 2025



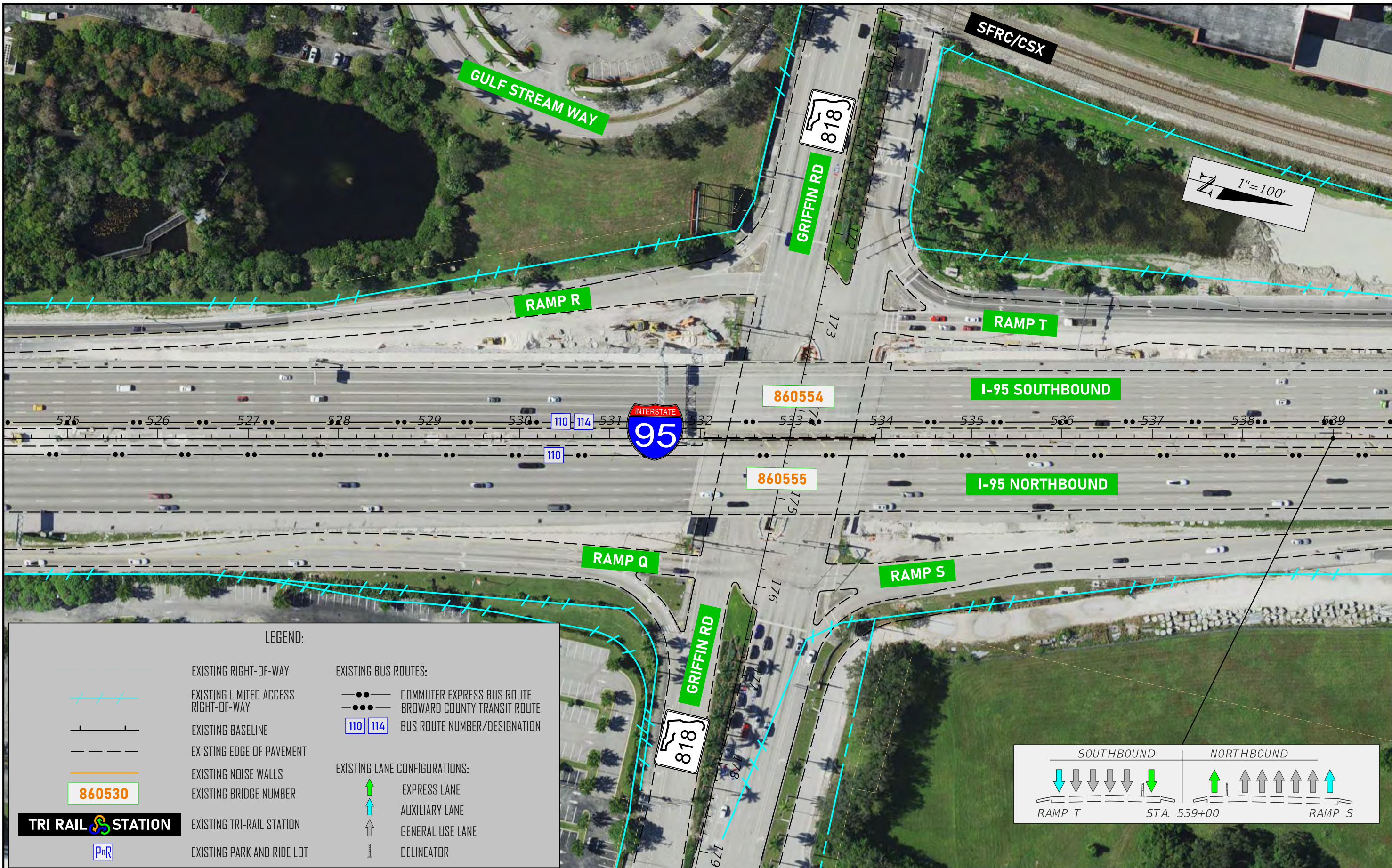
I-95 (SR 9) PROJECT DEVELOPMENT & ENVIRONMENT STUDY
 From Miami-Dade/Broward County Line to North of Griffin Road
 FPID No.: 439170-I-22-02
 ETDM No.: 14254

**I-95 (SR 9)
 CORRIDOR BASE MAP**

SHEET NO.
22

MATCHLINE STA. 524+30

MATCHLINE STA. 539+70



FLORIDA DEPARTMENT OF TRANSPORTATION
DISTRICT FOUR
3400 WEST COMMERCIAL BOULEVARD
FORT LAUDERDALE, FL 33309

APRIL 2025



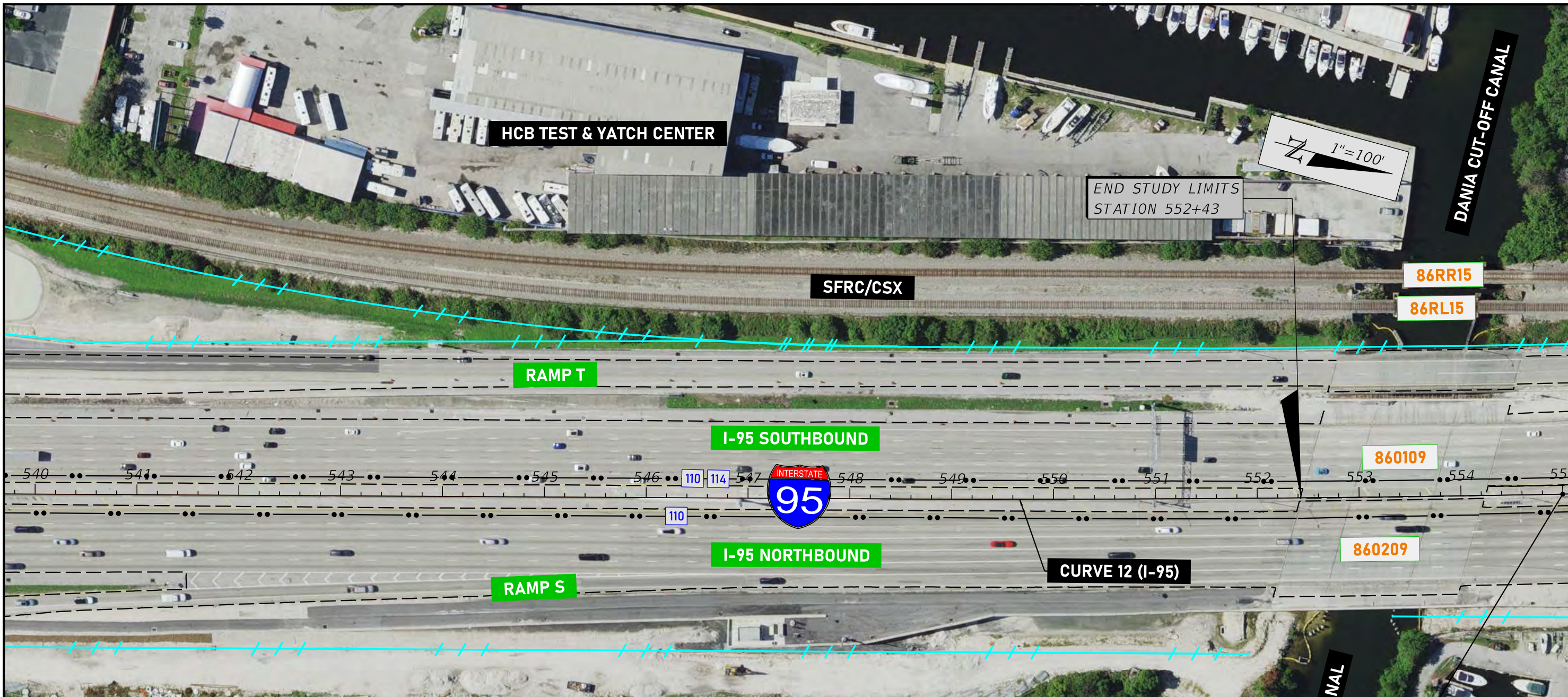
I-95 (SR 9) PROJECT DEVELOPMENT & ENVIRONMENT STUDY
From Miami-Dade/Broward County Line to North of Griffin Road
FPID No.: 439170-I-22-02
ETDM No.: 14254

**I-95 (SR 9)
CORRIDOR BASE MAP**

SHEET NO.
23

MATCHLINE STA. 539+70

MATCHLINE STA. 555+10



END STUDY LIMITS
STATION 552+43

HCB TEST & YATCH CENTER

SFRC/CSX

DANIA CUT-OFF CANAL

RAMP T

I-95 SOUTHBOUND

I-95 NORTHBOUND

RAMP S

CURVE 12 (I-95)

86RR15

86RL15

860109

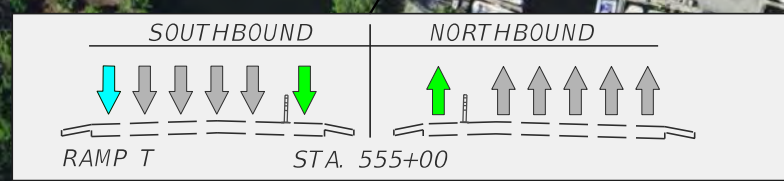
860209

DANIA CUT-OFF CANAL

LEGEND:

- EXISTING RIGHT-OF-WAY
 - EXISTING LIMITED ACCESS RIGHT-OF-WAY
 - EXISTING BASELINE
 - EXISTING EDGE OF PAVEMENT
 - EXISTING NOISE WALLS
 - EXISTING BRIDGE NUMBER
 - EXISTING TRI-RAIL STATION
 - EXISTING PARK AND RIDE LOT
 - 860530**
- EXISTING BUS ROUTES:
 - COMMUTER EXPRESS BUS ROUTE
 - BROWARD COUNTY TRANSIT ROUTE
 - BUS ROUTE NUMBER/DESIGNATION
 - EXISTING LANE CONFIGURATIONS:
 - EXPRESS LANE
 - AUXILIARY LANE
 - GENERAL USE LANE
 - DELINEATOR

CURVE 12 (I-95) DATA
 PI STA. = 558+12.86
 Δ = 04° 00' 28" (LT)
 D = 00° 12' 00"
 T = 1,002.35
 L = 2,003.89
 R = 2,003.89
 PC STA. = 548+10.51
 PT STA. = 568+14.39



MATCHLINE STA. 563+00

MATCHLINE STA. 105+95 R2



TOPEEKEEGEE YUGNEE PARK

N PARK RD

N PARK RD

SHERIDAN ST

SHERIDAN LN

CARLYLE LN

SHERIDAN LAKES









12

12

563 564 565 566 567 568 569 570 571 572 573 574 575 576 577 106

LEGEND:

-  EXISTING RIGHT-OF-WAY
-  EXISTING LIMITED ACCESS RIGHT-OF-WAY
-  EXISTING BASELINE
-  EXISTING EDGE OF PAVEMENT
-  BROWARD COUNTY TRANSIT ROUTE
-  BUS ROUTE NUMBER/DESIGNATION



FLORIDA DEPARTMENT OF TRANSPORTATION
DISTRICT FOUR
3400 WEST COMMERCIAL BOULEVARD
FORT LAUDERDALE, FL 33309

APRIL 2025



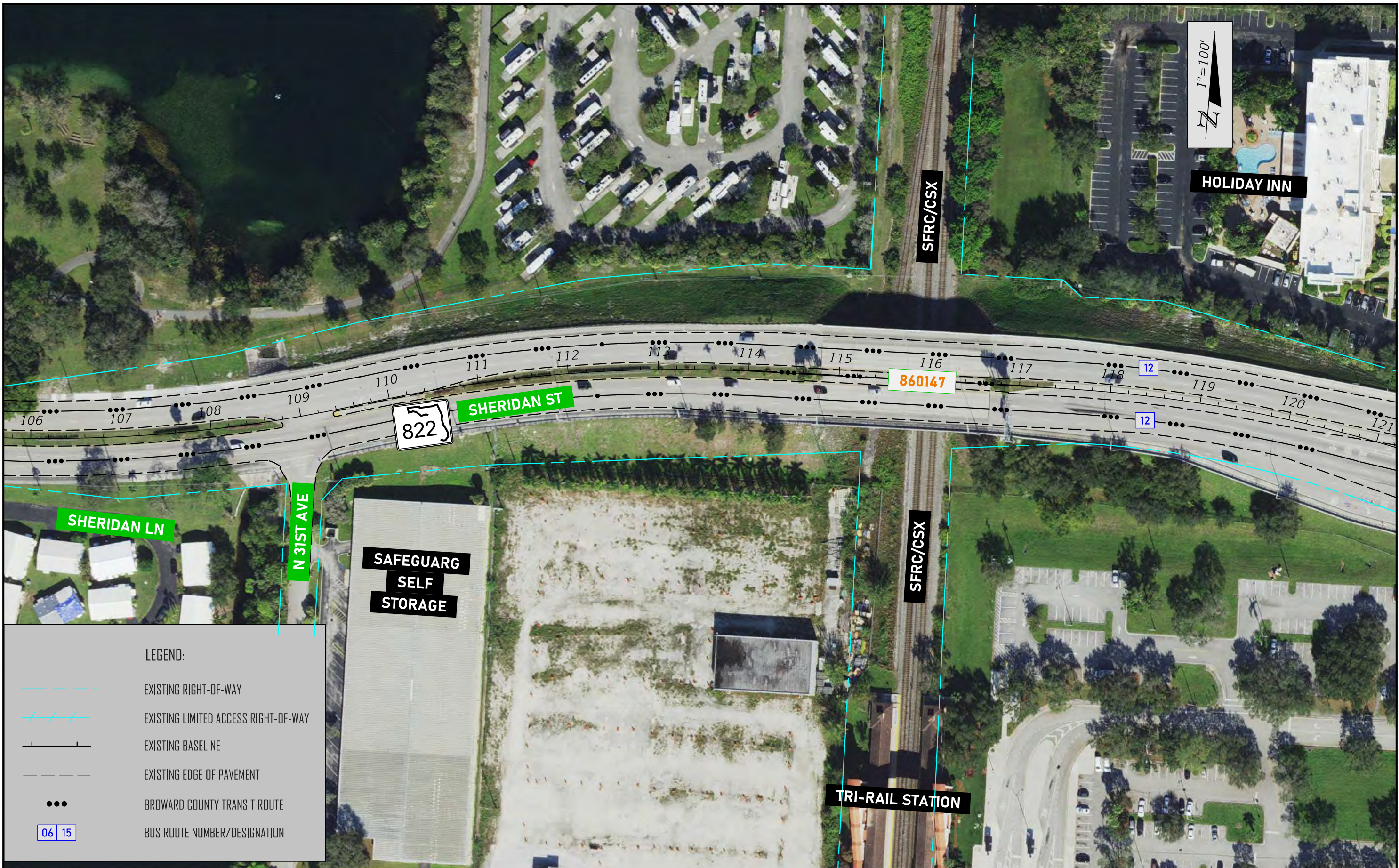
I-95 (SR 9) PROJECT DEVELOPMENT & ENVIRONMENT STUDY
From Miami-Dade/Broward County Line to North of Griffin Road
FPID No.: 439170-I-22-02
ETDM No.: 14254

SHERIDAN STREET (SR 822)
CORRIDOR BASE MAP







SHEET NO.
25

MATCHLINE STA. 105+95 R2 (SEE SHEET 25)

MATCHLINE STA. 120+85 R2



LEGEND:

-  EXISTING RIGHT-OF-WAY
-  EXISTING LIMITED ACCESS RIGHT-OF-WAY
-  EXISTING BASELINE
-  EXISTING EDGE OF PAVEMENT
-  BROWARD COUNTY TRANSIT ROUTE
-  BUS ROUTE NUMBER/DESIGNATION



FLORIDA DEPARTMENT OF TRANSPORTATION
DISTRICT FOUR
3400 WEST COMMERCIAL BOULEVARD
FORT LAUDERDALE, FL 33309

APRIL 2025



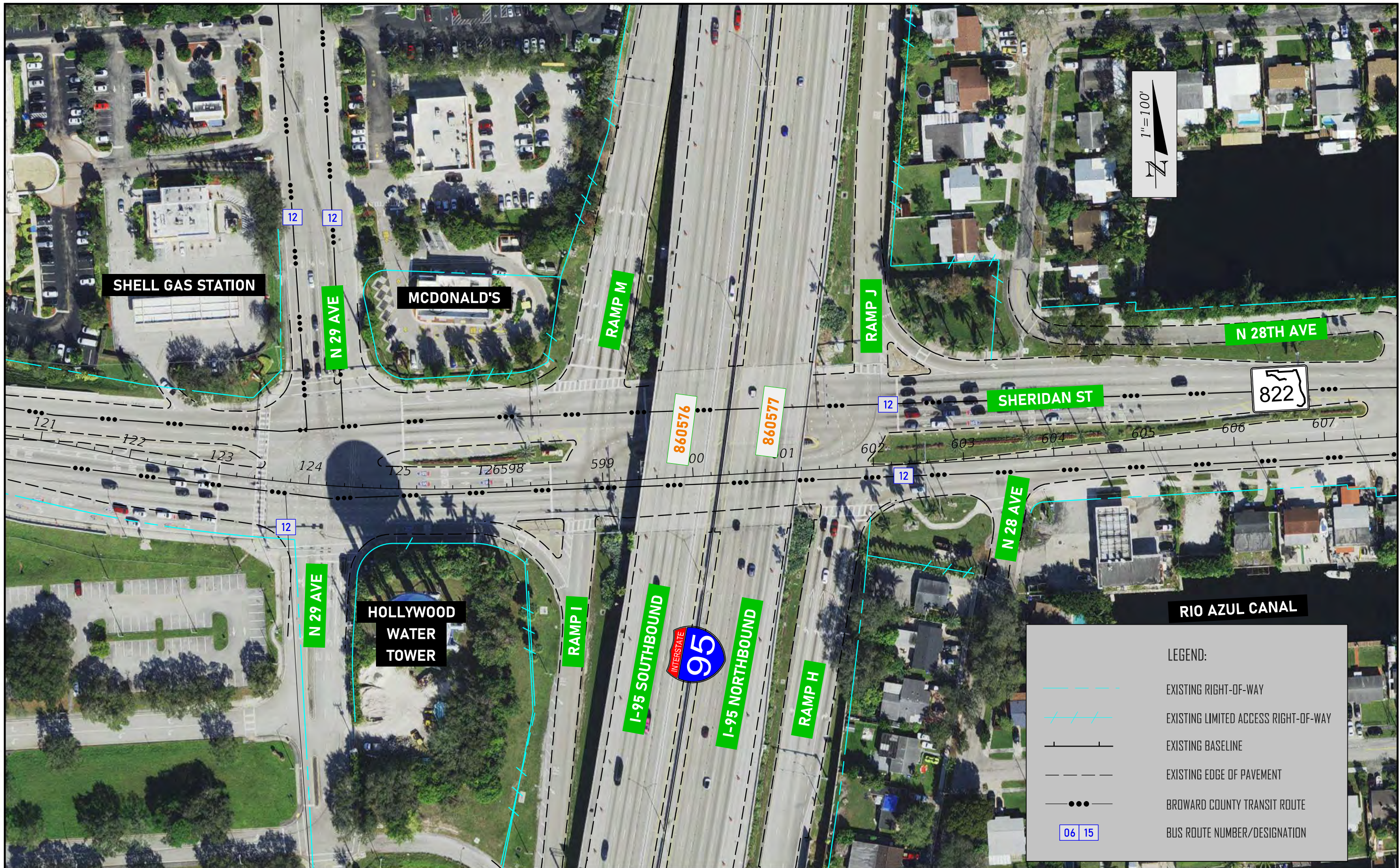
I-95 (SR 9) PROJECT DEVELOPMENT & ENVIRONMENT STUDY
From Miami-Dade/Broward County Line to North of Griffin Road
FPID No.: 439170-1-22-02
ETDM No.: 14254

**SHERIDAN STREET (SR 822)
CORRIDOR BASE MAP**

SHEET
NO.
26

MATCHLINE STA. 120+85 R2 (SEE SHEET 26)

MATCHLINE STA. 607+49 R3



FLORIDA DEPARTMENT OF TRANSPORTATION
 DISTRICT FOUR
 3400 WEST COMMERCIAL BOULEVARD
 FORT LAUDERDALE, FL 33309

APRIL 2025

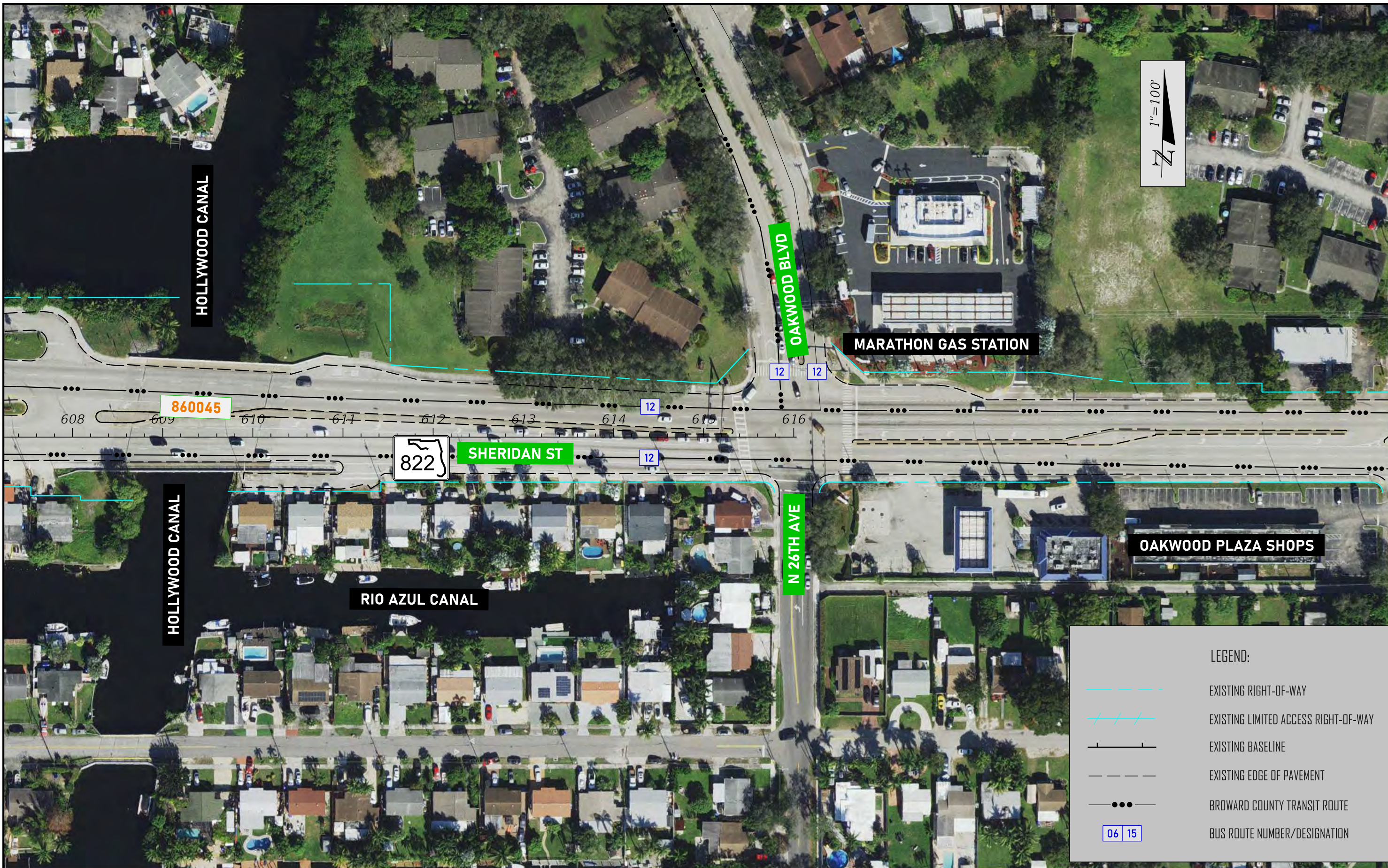


I-95 (SR 9) PROJECT DEVELOPMENT & ENVIRONMENT STUDY
 From Miami-Dade/Broward County Line to North of Griffin Road
 FPID No.: 439170-I-22-02
 ETDM No.: 14254







**SHERIDAN STREET (SR 822)
 CORRIDOR BASE MAP**

SHEET NO.
27

MATCHLINE STA. 607+49 R3 (SEE SHEET 27)

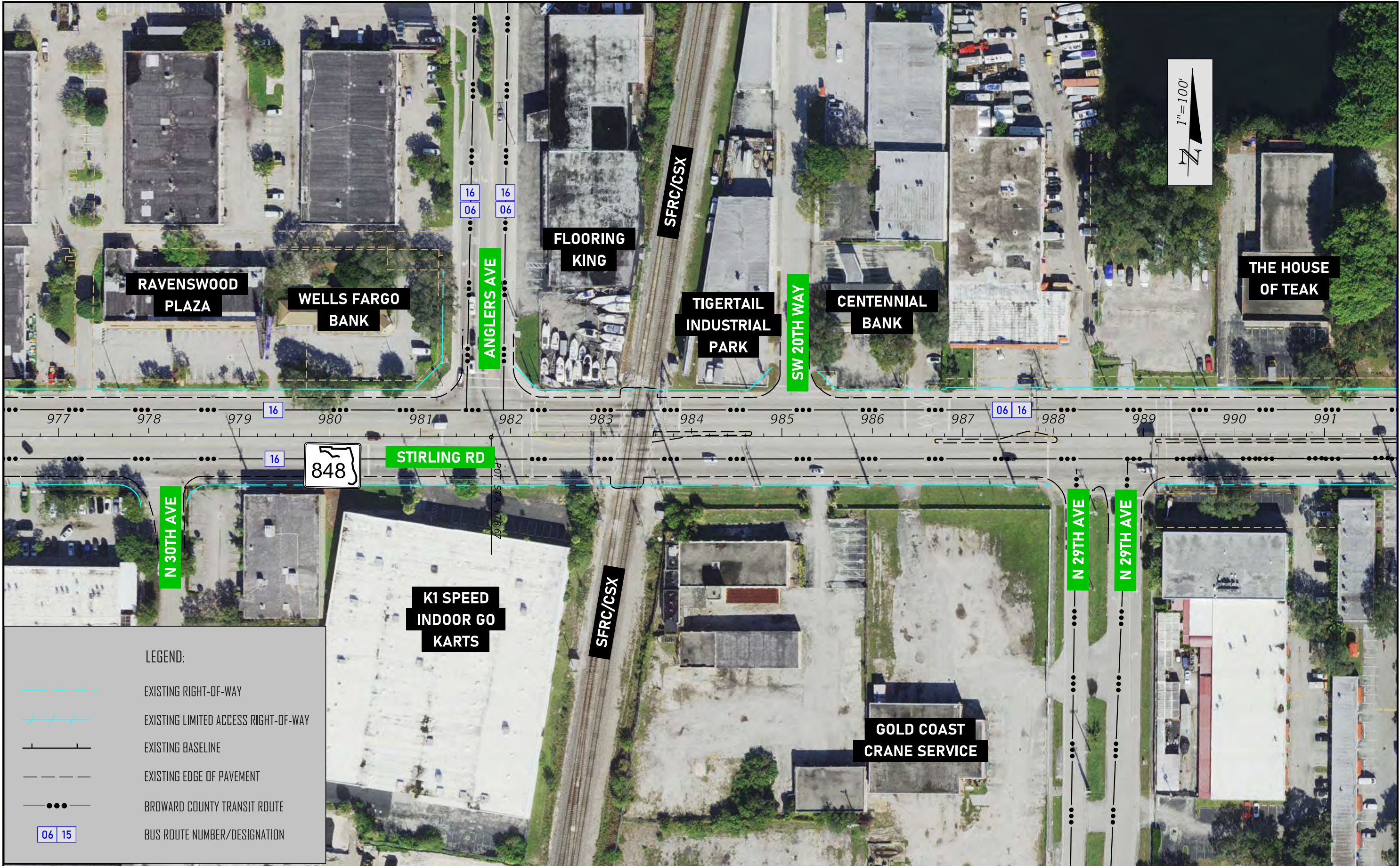


LEGEND:







-  EXISTING RIGHT-OF-WAY
-  EXISTING LIMITED ACCESS RIGHT-OF-WAY
-  EXISTING BASELINE
-  EXISTING EDGE OF PAVEMENT
-  BROWARD COUNTY TRANSIT ROUTE
-  BUS ROUTE NUMBER/DESIGNATION

MATCHLINE STA. 976+40

MATCHLINE STA. 991+80



LEGEND:

-  EXISTING RIGHT-OF-WAY
-  EXISTING LIMITED ACCESS RIGHT-OF-WAY
-  EXISTING BASELINE
-  EXISTING EDGE OF PAVEMENT
-  BROWARD COUNTY TRANSIT ROUTE
-  BUS ROUTE NUMBER/DESIGNATION



FLORIDA DEPARTMENT OF TRANSPORTATION
 DISTRICT FOUR
 3400 WEST COMMERCIAL BOULEVARD
 FORT LAUDERDALE, FL 33309

APRIL 2025



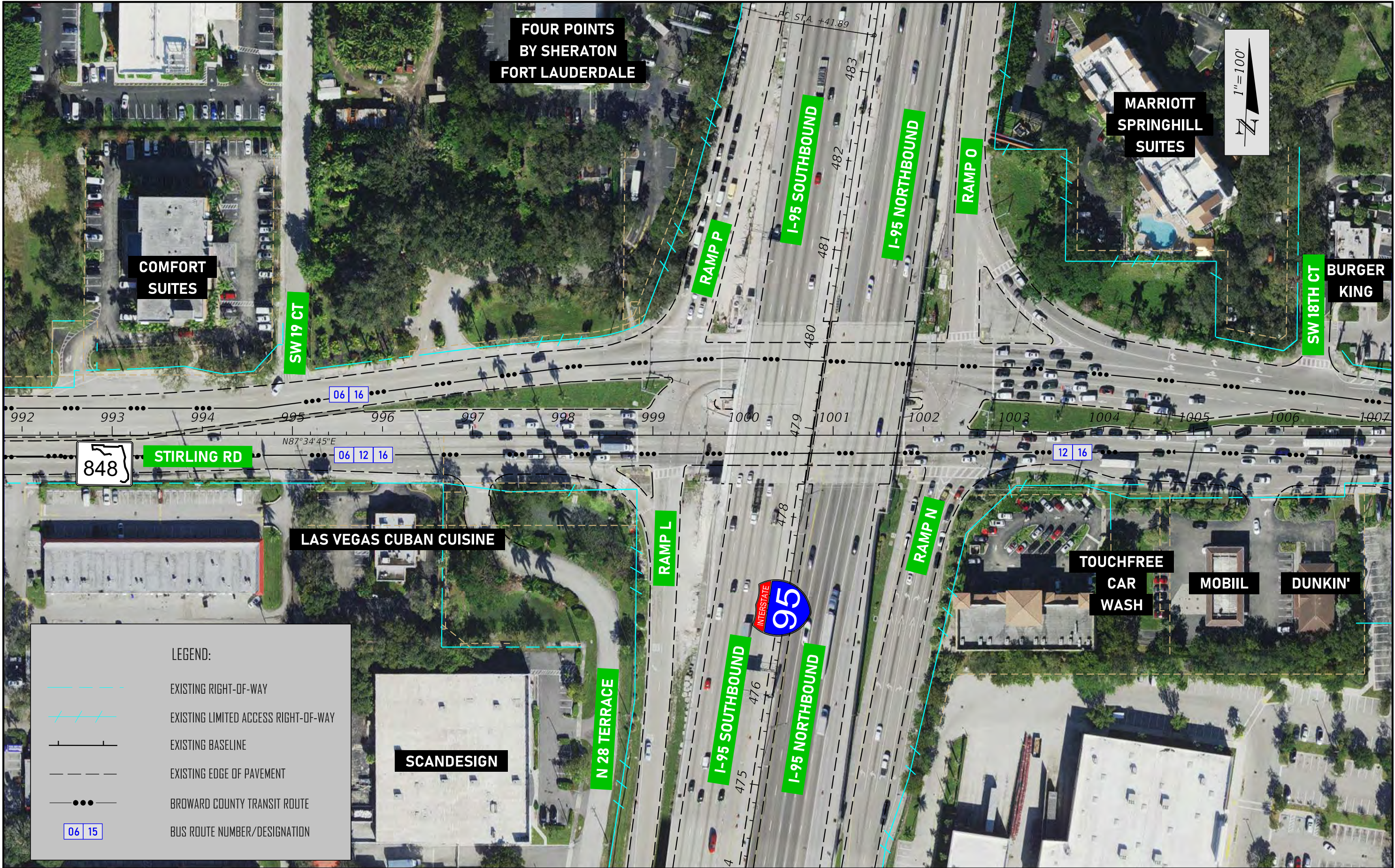
I-95 (SR 9) PROJECT DEVELOPMENT & ENVIRONMENT STUDY
 From Miami-Dade/Broward County Line to North of Griffin Road
 FPID No.: 439170-I-22-02
 ETDM No.: 14254

**STIRLING ROAD (SR 848)
 CORRIDOR BASE MAP**

SHEET NO.
29

MATCHLINE STA. 991+80 (SEE SHEET 29)

MATCHLINE STA. 1007+20

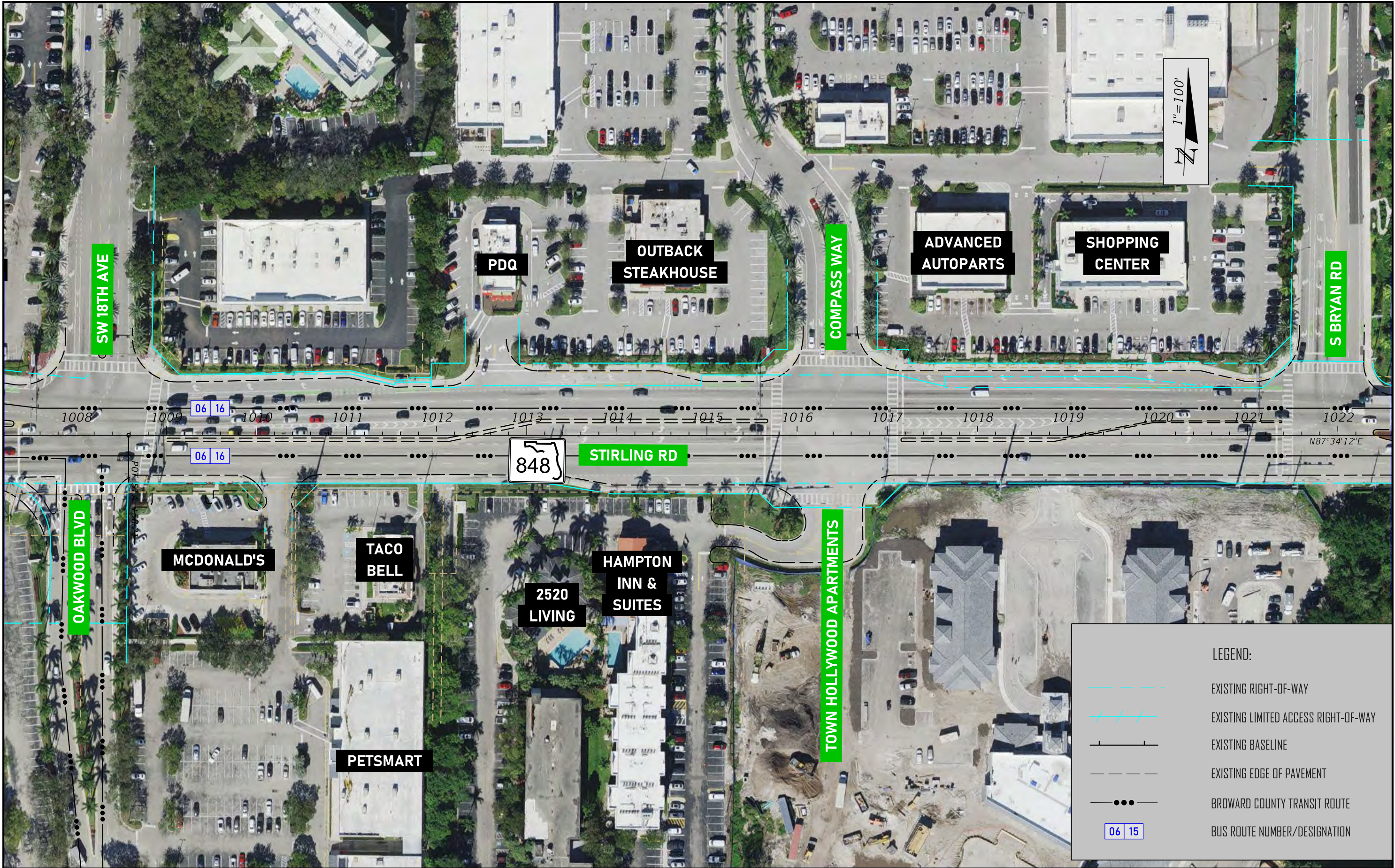


LEGEND:







- EXISTING RIGHT-OF-WAY
- EXISTING LIMITED ACCESS RIGHT-OF-WAY
- EXISTING BASELINE
- EXISTING EDGE OF PAVEMENT
- BROWARD COUNTY TRANSIT ROUTE
- BUS ROUTE NUMBER/DESIGNATION

MATCHLINE STA. 1007+20 (SEE SHEET 30)

MATCHLINE STA. 1022+60

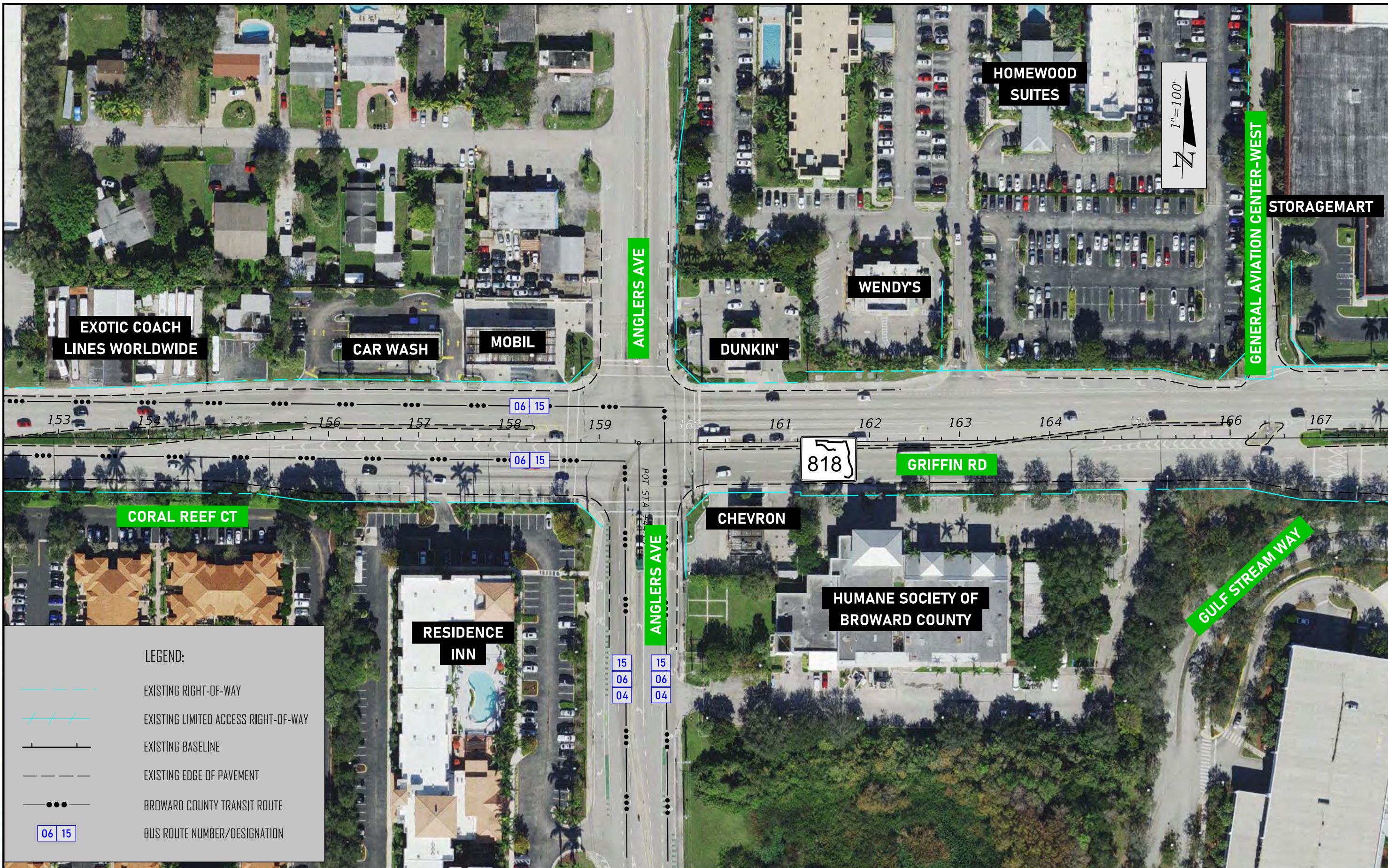


LEGEND:

-  EXISTING RIGHT-OF-WAY
-  EXISTING LIMITED ACCESS RIGHT-OF-WAY
-  EXISTING BASELINE
-  EXISTING EDGE OF PAVEMENT
-  BROWARD COUNTY TRANSIT ROUTE
-  BUS ROUTE NUMBER/DESIGNATION

MATCHLINE STA. 152+40

MATCHLINE STA. 167+80



LEGEND:

- EXISTING RIGHT-OF-WAY
- EXISTING LIMITED ACCESS RIGHT-OF-WAY
- EXISTING BASELINE
- EXISTING EDGE OF PAVEMENT
- BROWARD COUNTY TRANSIT ROUTE
- BUS ROUTE NUMBER/DESIGNATION



FLORIDA DEPARTMENT OF TRANSPORTATION
 DISTRICT FOUR
 3400 WEST COMMERCIAL BOULEVARD
 FORT LAUDERDALE, FL 33309

APRIL 2025



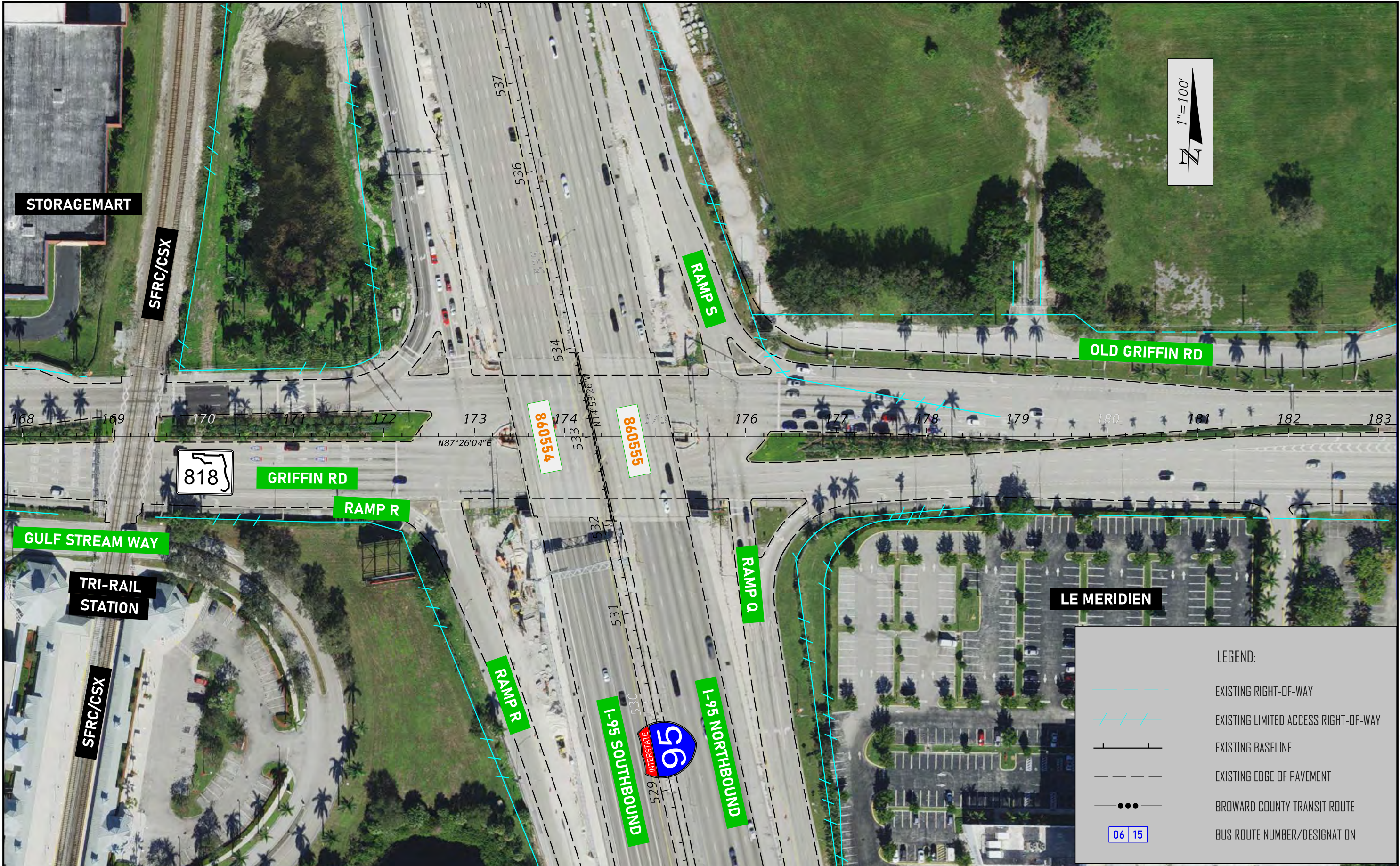
I-95 (SR 9) PROJECT DEVELOPMENT & ENVIRONMENT STUDY
 From Miami-Dade/Broward County Line to North of Griffin Road
 FPID No.: 439170-1-22-02
 ETDM No.: 14254

GRIFFIN ROAD (SR 818)
 CORRIDOR BASE MAP

SHEET NO.
 32

MATCHLINE STA. 167+80 (SEE SHEET 32)

MATCHLINE STA. 183+20



FLORIDA DEPARTMENT OF TRANSPORTATION
 DISTRICT FOUR
 3400 WEST COMMERCIAL BOULEVARD
 FORT LAUDERDALE, FL 33309

APRIL 2025



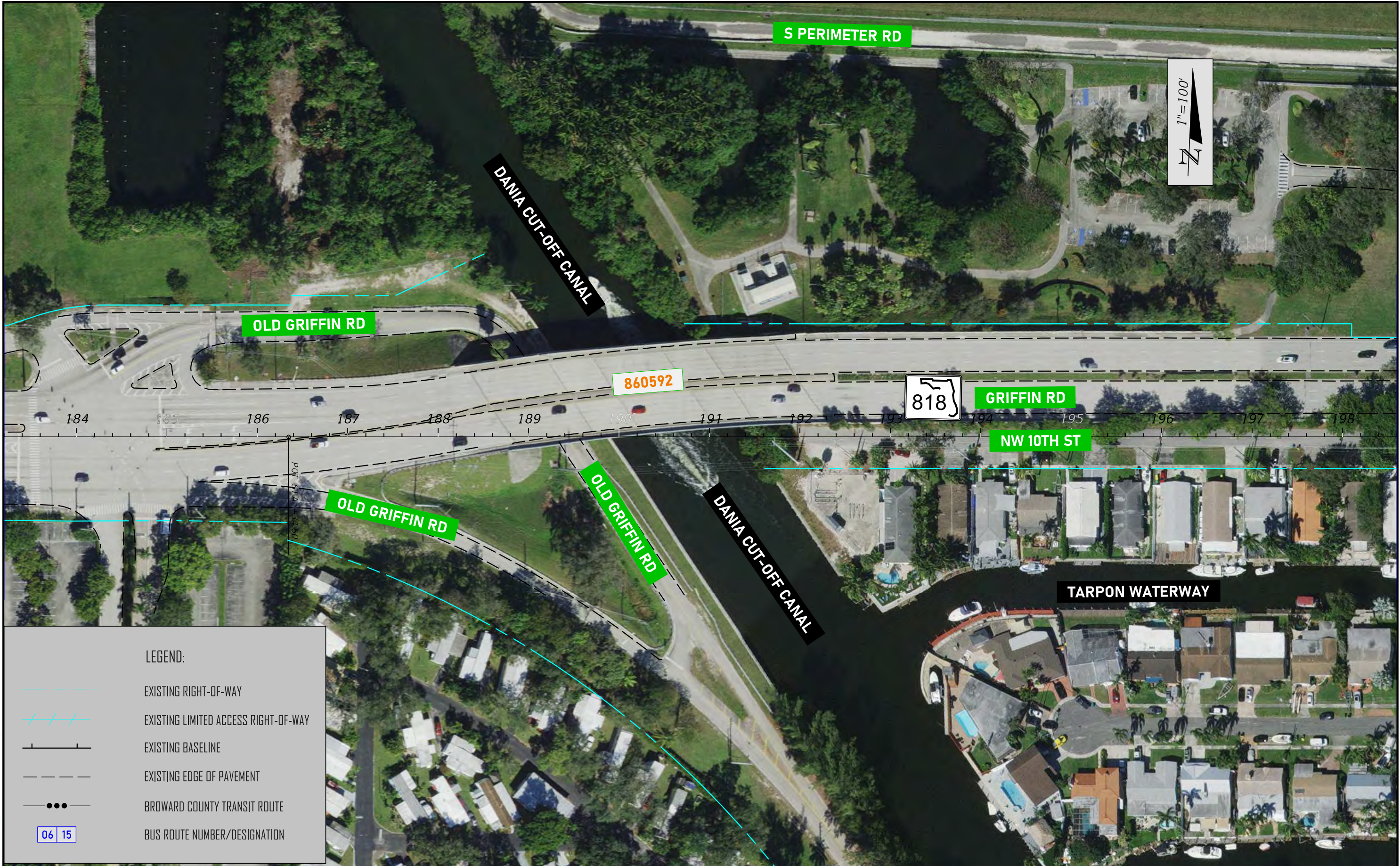
I-95 (SR 9) PROJECT DEVELOPMENT & ENVIRONMENT STUDY
 From Miami-Dade/Broward County Line to North of Griffin Road
 FPID No.: 439170-I-22-02
 ETDM No.: 14254

**GRIFFIN ROAD (SR 818)
 CORRIDOR BASE MAP**







SHEET NO.
33

MATCHLINE STA. 183+20 (SEE SHEET 33)

MATCHLINE STA. 198+60



LEGEND:

-  EXISTING RIGHT-OF-WAY
-  EXISTING LIMITED ACCESS RIGHT-OF-WAY
-  EXISTING BASELINE
-  EXISTING EDGE OF PAVEMENT
-  BROWARD COUNTY TRANSIT ROUTE
-  BUS ROUTE NUMBER/DESIGNATION



FLORIDA DEPARTMENT OF TRANSPORTATION
 DISTRICT FOUR
 3400 WEST COMMERCIAL BOULEVARD
 FORT LAUDERDALE, FL 33309

APRIL 2025



I-95 (SR 9) PROJECT DEVELOPMENT & ENVIRONMENT STUDY
 From Miami-Dade/Broward County Line to North of Griffin Road
 FPID No.: 439170-1-22-02
 ETDM No.: 14254


GRIFFIN ROAD (SR 818)
 CORRIDOR BASE MAP

SHEET NO.
 34

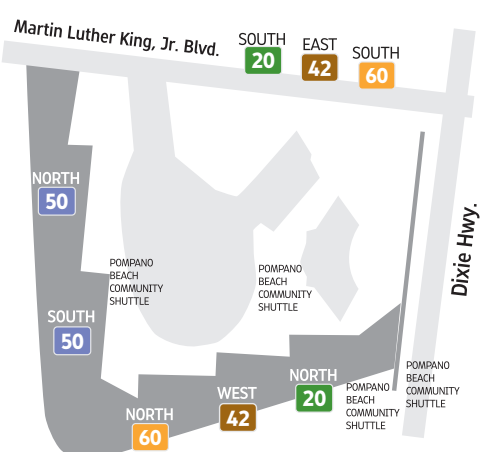
APPENDIX B

BCT ROUTES

Broward Central Terminal



Northeast Transit Center



West Regional Terminal

